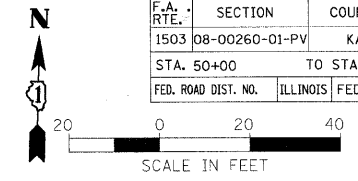
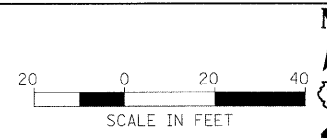
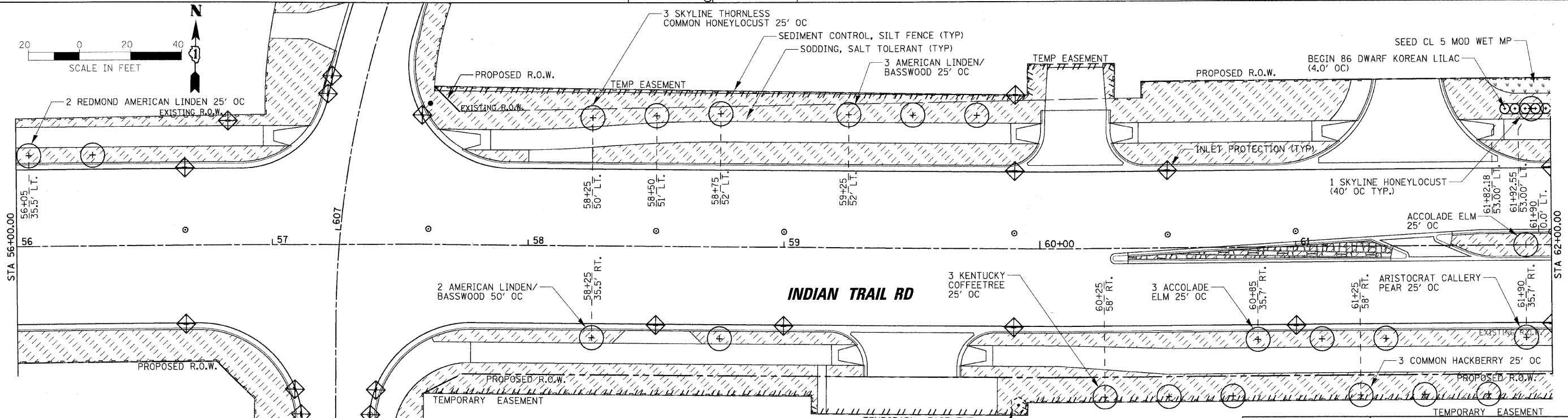
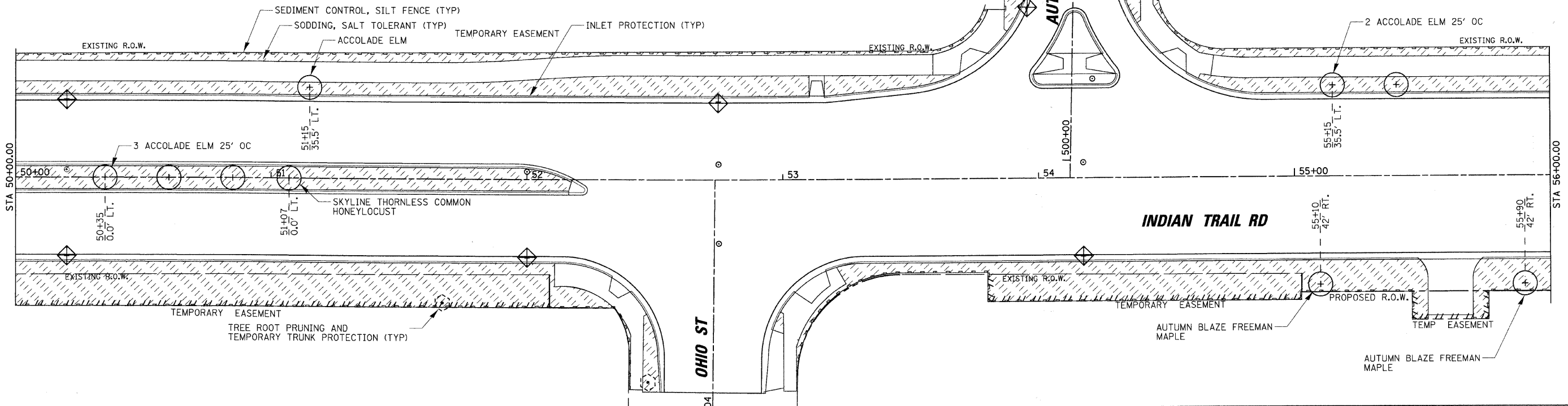


| | | | | |
|---------------------|----------------|---------------------------|--------------|-----------|
| F.A. RTE. | SECTION | COUNTY | TOTAL SHEETS | SHEET NO. |
| 1503 | 08-00260-01-PV | KANE | 176 | 82 |
| STA. 50+00 | | TO STA. 62+00 | | |
| FED. ROAD DIST. NO. | | ILLINOIS FED. AID PROJECT | | |



- LEGEND**
- SODDING, SALT TOLERANT
 - SEEDING, CLASS 2A
 - TEMPORARY DITCH CHECK
 - SEDIMENT CONTROL, SILT FENCE
 - DITCH FLOW ARROW
 - SEEDING, CLASS 5 (MODIFIED) WET TO MESIC PRAIRIE
 - INLET AND PIPE PROTECTION
 - TREE
 - SHRUB
 - TREE ROOT PRUNING AND TREE TRUNK PROTECTION

- NOTES:**
1. TEMPORARY EROSION CONTROL SEEDING SHALL BE USED AT ALL DISTURBED AREAS.
 2. EROSION CONTROL BLANKET SHALL BE USED WITH PERMANENT SEEDING.



| REVISIONS | |
|-----------|------|
| NAME | DATE |
| | |
| | |
| | |
| | |
| | |



ILLINOIS DEPARTMENT OF TRANSPORTATION
 LANDSCAPING AND EROSION CONTROL
 INDIAN TRAIL ROAD
 SHEET 3 OF 5

SCALE: VERT. 1" = 20'
 HORIZ. 1" = 20'
 DATE 1/7/09
 DRAWN BY TC
 CHECKED BY TC/SBP

PLOT DATE = 1/5/2009
 FILE NAME = H:\Users\j120259\11\PR\ITC\011\Sheet\LANDSCAPING.IT_5.dgn
 PLOT SCALE = 1" = 20'
 USER NAME = USER