



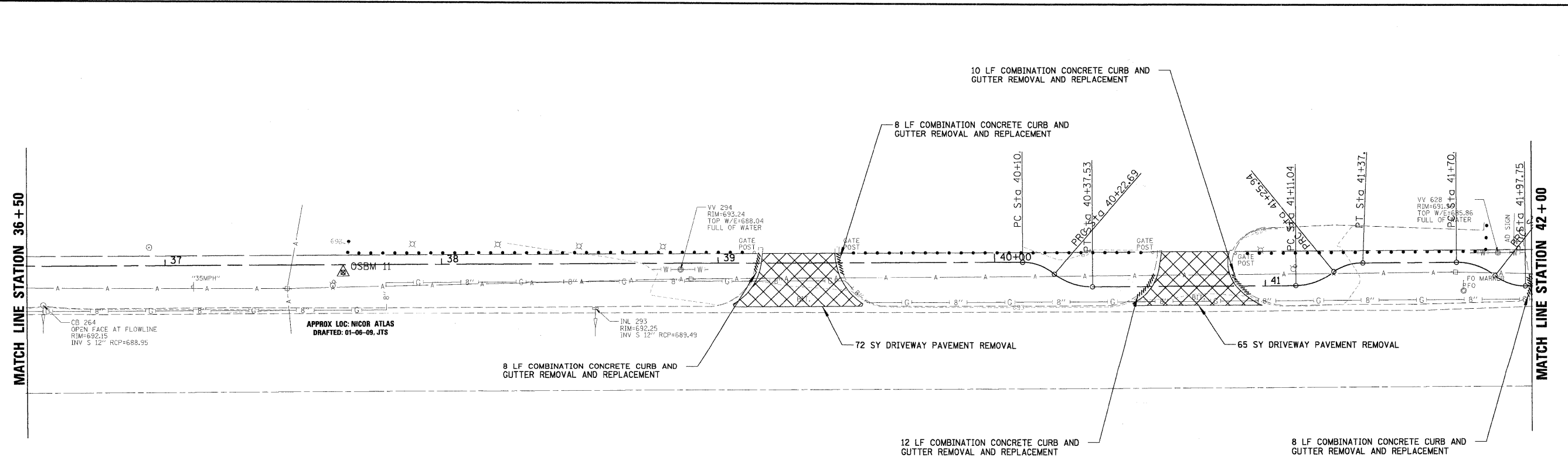
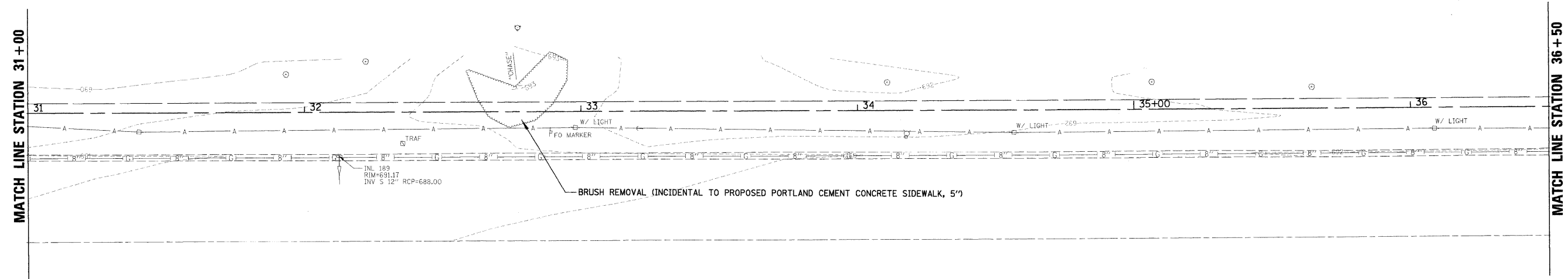
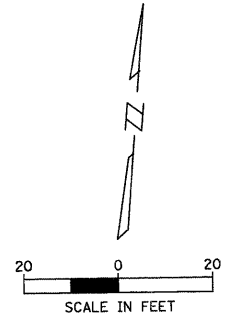


LEGEND

-  COMBINATION CONCRETE CURB AND GUTTER REMOVAL AND REPLACEMENT
-  DRIVEWAY PAVEMENT REMOVAL
-  SIDEWALK REMOVAL
-  TREE REMOVAL



FILE NAME = N:\BENSENVILLE\280659\Cv\1\REM3.dgn	USER NAME = MAGOLDEN	DESIGNED -	REVISED -
	PLOT SCALE = 20'	DRAWN -	REVISED -
	PLOT DATE = 4/30/2009	CHECKED -	REVISED -
		DATE -	REVISED -

**STATE OF ILLINOIS
DEPARTMENT OF TRANSPORTATION**

EXISTING CONDITIONS AND REMOVAL PLAN

SCALE: 20' SHEET NO. OF SHEETS STA. TO STA.

F.A. RTE.	SECTION	COUNTY	TOTAL SHEETS	SHEET NO.
	08-00086-00-SW	DUPAGE	33	9
CONTRACT NO. 63187				
ILLINOIS FED. AID PROJECT				