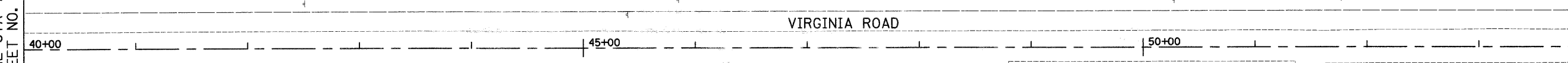


MATCH LINE STA 40+00
(SEE SHEET NO. 27)

MATCH LINE STA 54+00



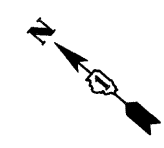
VIRGINIA ROAD

GENERAL NOTES

1. DIMENSIONS TO PAVEMENT MARKINGS ARE TO THE CENTER OF A SINGLE LINE OR THE CENTER OF GAP FOR A DOUBLE LINE.
2. SEE I.D.O.T. DETAIL TC-13 (SHEET NO. 37) FOR TURN LANE MARKING DETAILS.
3. ALL PERMANENT PAVEMENT MARKINGS SHALL BE THERMOPLASTIC UNLESS OTHERWISE INDICATED.
4. SEE SHEET NO. 3 FOR ADDITIONAL SIGNING REQUIREMENTS.
5. REMOVE ANY CONFLICTING RAISED/RECESSED REFLECTIVE PAVEMENT MARKERS WITHIN THE PROJECT LIMITS ON VIRGINIA ROAD.
6. INSTALL NEW RECESSED REFLECTIVE PAVEMENT MARKERS IN ACCORDANCE WITH I.D.O.T. DETAIL TC-11 (SHEET NO. 36).

LEGEND

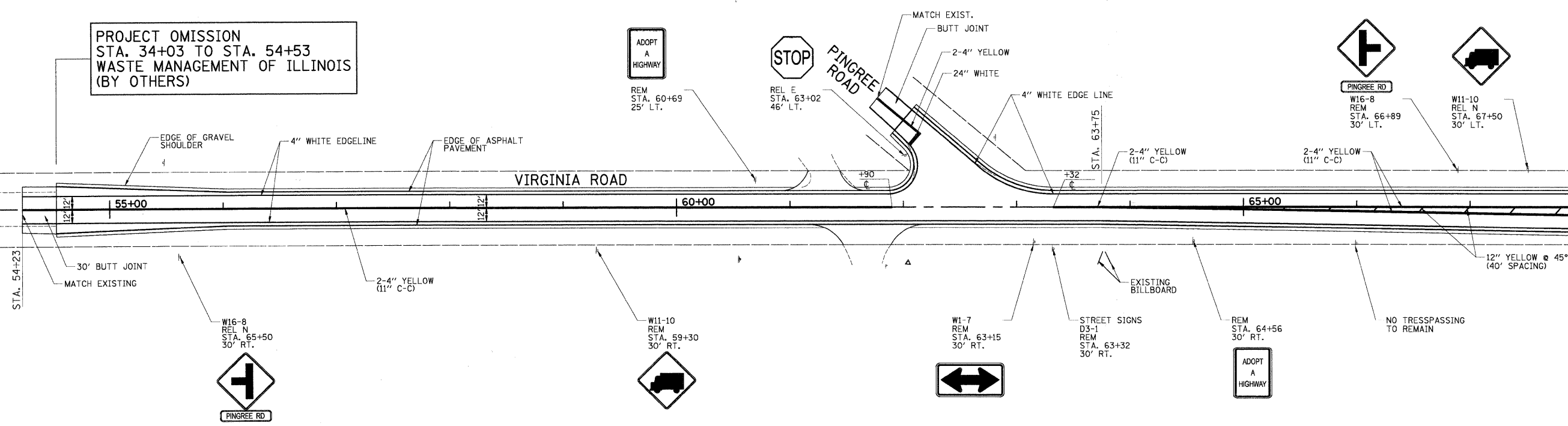
- REM SIGN PANEL ASSEMBLY TO REMAIN
- NEW SIGN PANEL TYPE 1 AND TELESCOPING STEEL SIGN SUPPORT (SPECIAL)
- REL E RELOCATE SIGN PANEL ASSEMBLY, TYPE A AND EXISTING SIGN SUPPORT
- REL N RELOCATE SIGN PANEL ASSEMBLY, TYPE A AND NEW TELESCOPING STEEL SIGN SUPPORT (SPECIAL)
- EXISTING SIGN
- PROPOSED SIGN
- PROPOSED WHITE LETTERS AND SYMBOLS



PROJECT OMISSION
STA. 34+03 TO STA. 54+53
WASTE MANAGEMENT OF ILLINOIS
(BY OTHERS)

MATCH LINE STA 54+00

MATCH LINE STA 68+00
(SEE SHEET NO. 29)



| | | | |
|---|-------------|----------------|-----------|
| FILE NAME = | USER NAME = | DESIGNED - RJD | REVISED - |
| J:\2211\oad\sheet\2211-sht-sign-stripe2.dgn | | DRAWN - ARA | REVISED - |
| PLOT SCALE = 50.00' / IN. | | CHECKED - GAB | REVISED - |
| PLOT DATE = 5/27/2009 | | DATE - 5-28-09 | REVISED - |

**STATE OF ILLINOIS
DEPARTMENT OF TRANSPORTATION**

**STRIPING AND SIGNING PLAN
VIRGINIA ROAD**

SCALE: 1"=50' SHEET NO. 2 OF 3 SHEETS STA. 40+00 TO STA. 68+00

| | | | | |
|---|----------------|---------|--------------|-----------|
| F.A. RTE. | SECTION | COUNTY | TOTAL SHEETS | SHEET NO. |
| 0121 | 03-00362-00-PV | MCHENRY | 54 | 28 |
| CONTRACT NO. 63195 | | | | |
| FED. ROAD DIST. NO. ILLINOIS FED. AID PROJECT: M-90031255 | | | | |