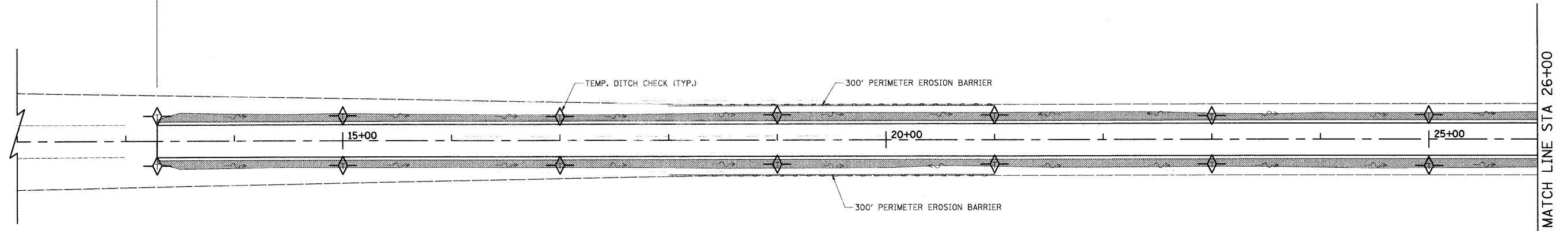







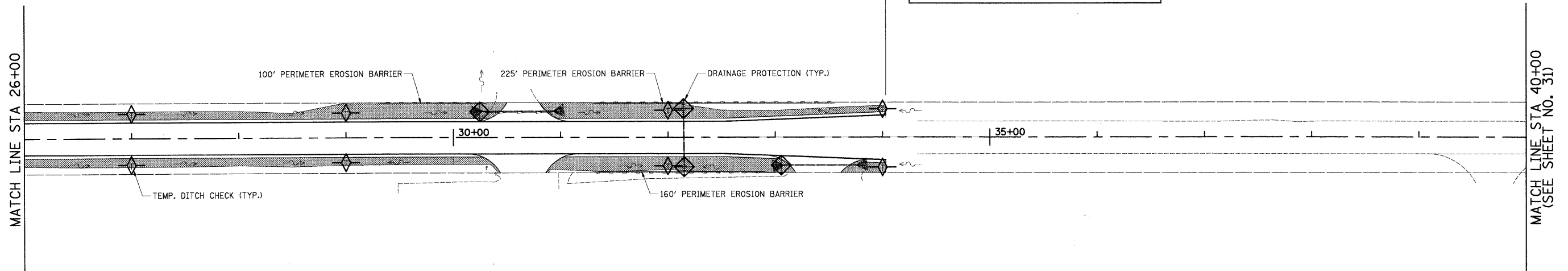
IMPROVEMENT BEGINS  
STA. 13+29



LEGEND

-  SEEDING CLASS 2A
-  TEMPORARY DITCH CHECK
-  DITCH FLOW
-  PERIMETER EROSION BARRIER
-  DRAINAGE PROTECTION  
(PAID FOR AS PERIMETER EROSION BARRIER)  
(INSTALL PER IDOT STD. 280001-04)

PROJECT OMISSION  
STA. 34+03 TO STA. 54+53  
WASTE MANAGEMENT OF ILLINOIS  
(BY OTHERS)



FILE NAME =  
j:\2211\cad\sheet\2211-sht-ec1.dgn

USER NAME = ara  
PLOT SCALE = 50.00' / IN.  
PLOT DATE = 5/27/2009

DESIGNED - RJD  
DRAWN - ARA  
CHECKED - GAB  
DATE - 5-28-09

REVISED -  
REVISED -  
REVISED -  
REVISED -

STATE OF ILLINOIS  
DEPARTMENT OF TRANSPORTATION

LANDSCAPING AND EROSION CONTROL PLAN  
VIRGINIA ROAD  
SCALE: 1"=50' SHEET NO. 1 OF 3 SHEETS STA. 13+29 TO STA. 40+00

F.A. RTE.	SECTION	COUNTY	TOTAL SHEETS	SHEET NO.
0121	03-00362-00-PV	MCHENRY	54	30
CONTRACT NO. 63195				
FED. ROAD DIST. NO. ILLINOIS FED. AID PROJECT: M-9003(255)				