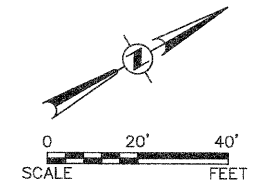
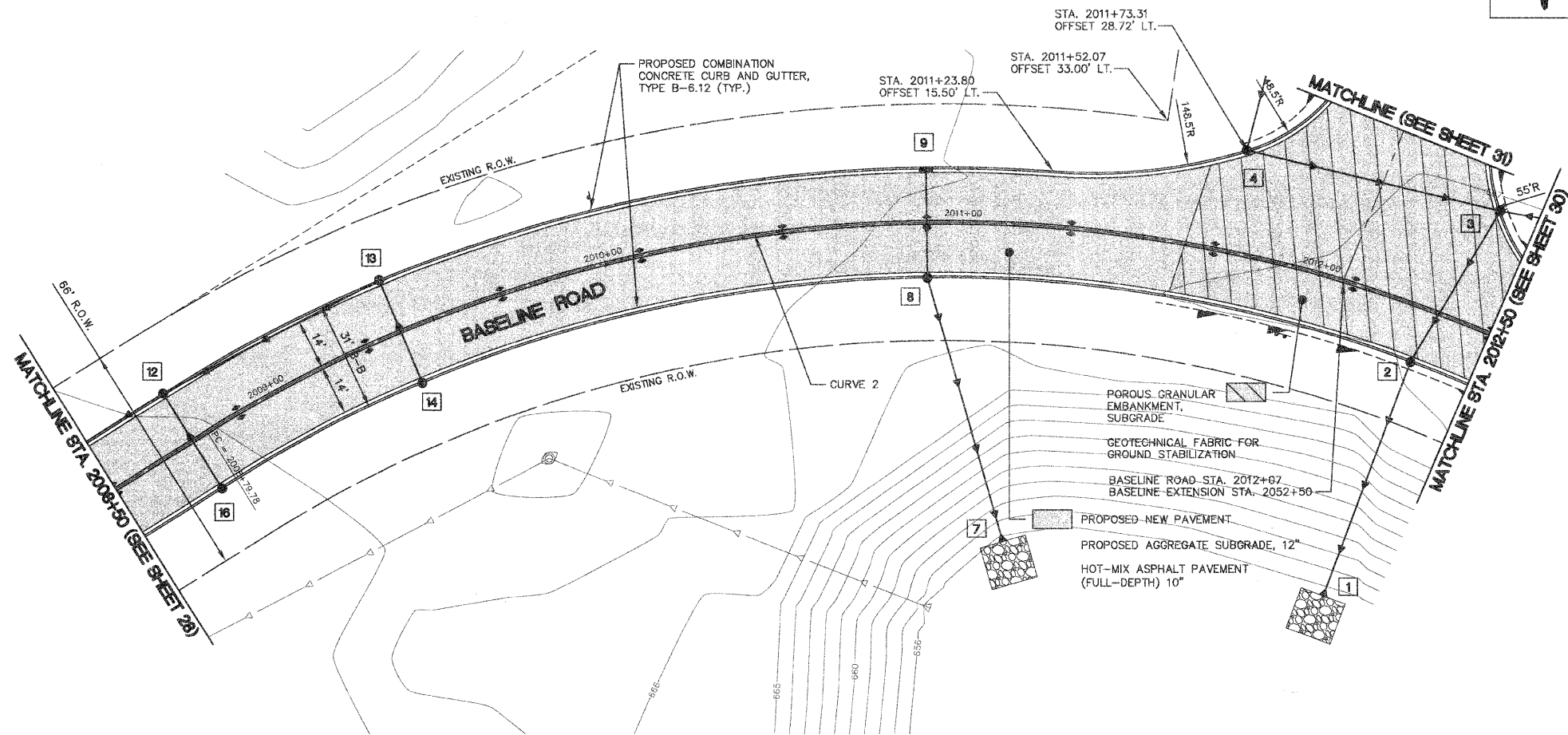




F.A.U. RTE.	SECTION	COUNTY	TOTAL SHEETS	SHEET NO.
1680	05-00038-00-PV	KANE/KENDALL	130	29
STA.	TO STA.			
FED. ROAD DIST. NO. -	ILLINOIS	FED. AID PROJECT		

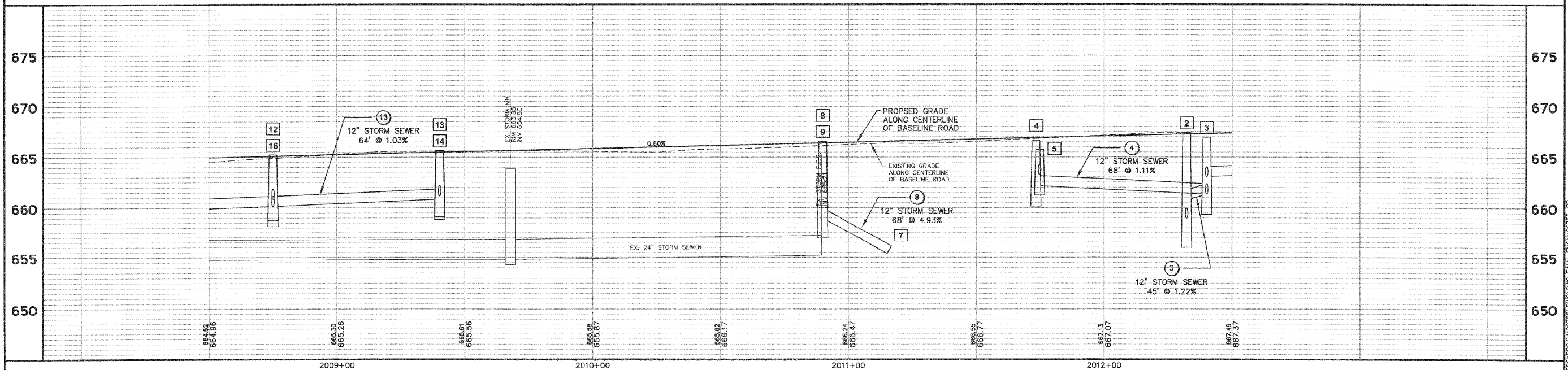
PLAN	SURVEYED	DATE
NOTE BOOK NO.	PLOTTED	BY
	CHECKED	
	BY	
	DATE	



CURVE	LENGTH	RADIUS	DELTA	TANGENT	D	Se	P.C. STA.	P.I. STA.	P.T. STA.
CURVE 2	809.67'	385.00'	90°43'51"	389.94'	14°88'20"	N.C.	2008+79.78	2011+85.18	2014+89.45

SCALE:  
 HORIZONTAL 1" = 20'  
 VERTICAL 1" = 40'

PROFILE	SURVEYED	DATE
NOTE BOOK NO.	PLOTTED	BY
	CHECKED	
	BY	
	DATE	



Printed: June 26, 2009 @ 9:16 AM By: Kris Pung - Tab: 29 Baseline 22x34

Path: \\S:\PROJ\160755\DWG\FINAL\ENG\160755-PP