CONTRACT NO. 63207

Engineering Enterprises, Inc.

F.A.U. RTE.	SECTION	COUNTY	TOTAL SHEETS	SHEET NO.
1680	05-00038-00-PV	KANE/KENDALL	130	30
STA.		TO STA.		
FED. ROAD DIST. NO. _		ILLINOIS	FED. AID PROJECT	

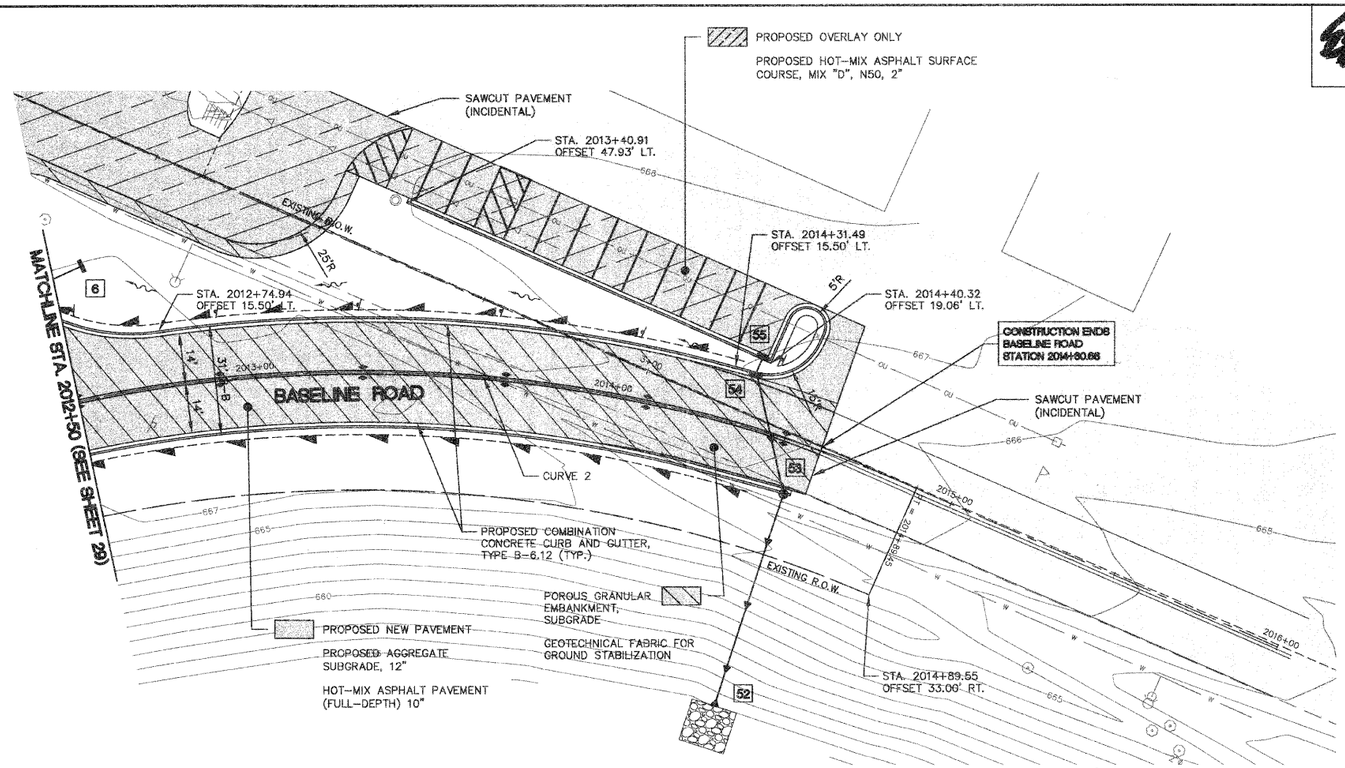

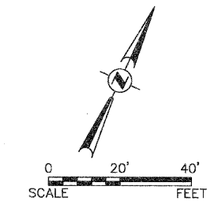

NOTE:
WORK REQUIRED NORTH OF THE PRESCRIPTIVE R.O.W. AS NECESSARY TO REALIGN BASELINE ROAD TO BE COMPLETED VIA TEMPORARY USE PERMIT.

HORIZONTAL CURVE TABLE									
CURVE	LENGTH	RADIUS	DELTA	TANGENT	D	Se	P.C. STA.	P.I. STA.	P.T. STA.
CURVE 2	609.67'	385.00'	90°43'51"	389.94'	14°88'20"	N.C.	2008+79.78	2011+85.18	2014+89.45

SCALE:
HORIZONTAL 1" = 20'
VERTICAL 1" = 40'

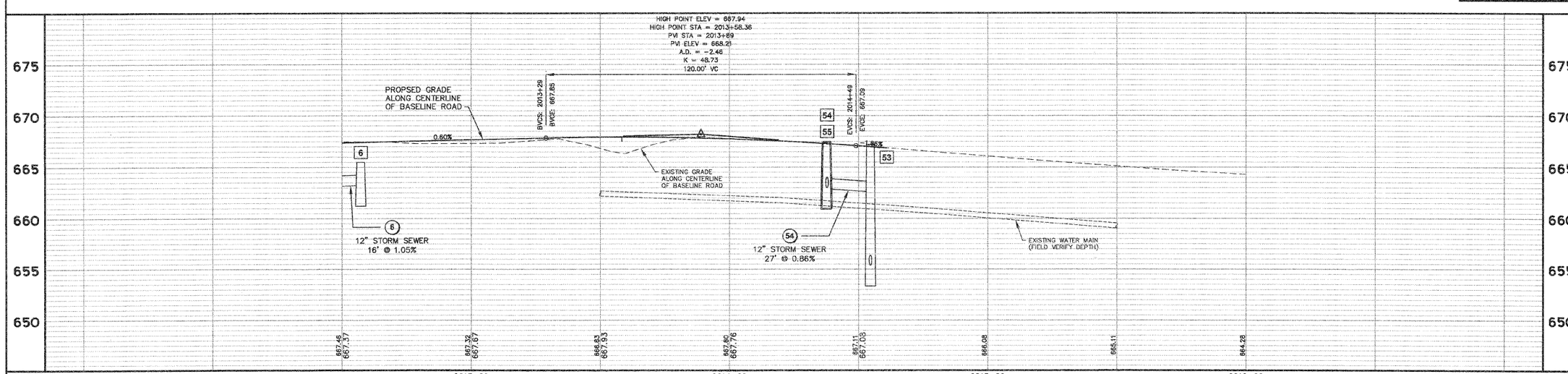

ILLINOIS DEPARTMENT OF TRANSPORTATION

BASELINE ROAD - PLAN + PROFILE - STA. 2012+50 TO STA. 2016+00

COPYRIGHT © 2009 ENGINEERING ENTERPRISES, INC.

PLAN: SURVEYED / PLOTTED / ALIGNMENT CHECKED / RT. OF WAY CHECKED / CADD FILE NAME / NOTE BOOK NO. / BY / DATE

PROFILE: SURVEYED / PLOTTED / GRADES CHECKED / B.M. NOTED / STRUCTURE NOTAT'NS CH'KD / NOTE BOOK NO. / BY / DATE

Plotted: June 26, 2009 @ 9:17 AM By: Kris Pung - Tab: 30 Baseline 22x34

Path: H:\SDSKPROJ\M00755\DWG\DWG FINAL ENG\M00755-PP