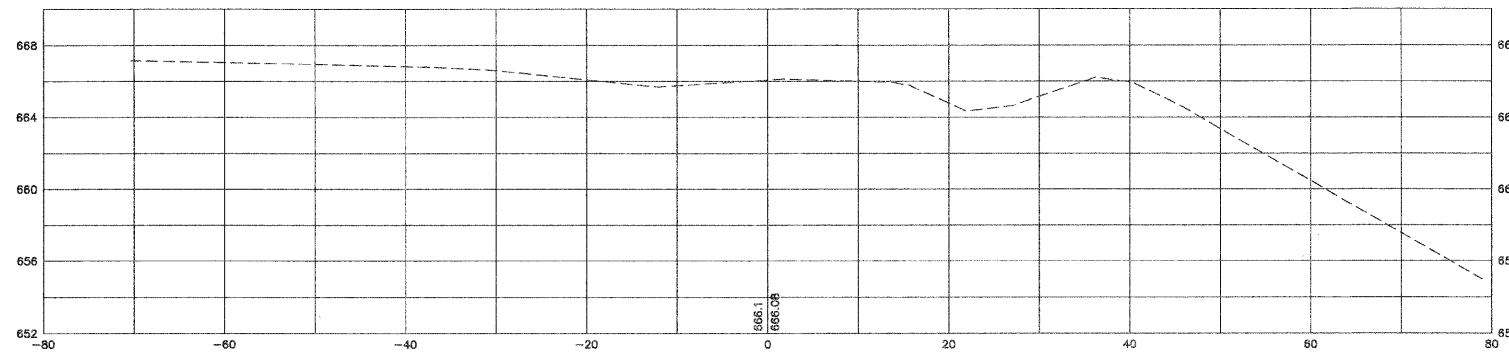


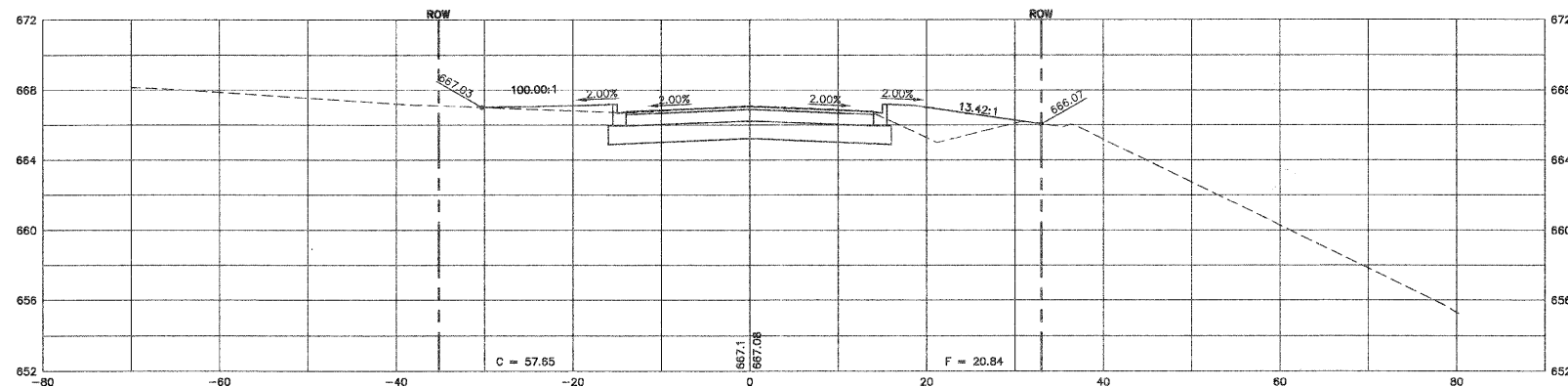


F.A.U. RTE.	SECTION	COUNTY	TOTAL SHEETS	SHEET NO.
1680	05-00038-00-PV	KANE/KENDALL	130	109
STA.		TO STA.		
FED. ROAD DIST. NO. _		ILLINOIS	FED. AID PROJECT	

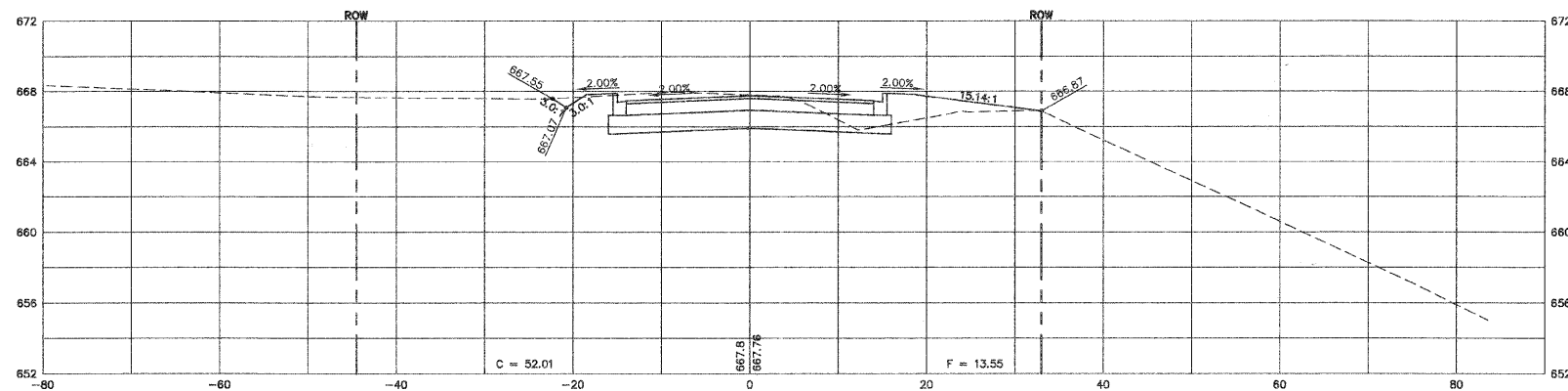
2015+00



2014+50



2014+00



SCALE:
HORIZONTAL 1" = 10'
VERTICAL 1" = 5'

PLAN	DESIGNED	CHECKED	DATE
NOTE BOOK NO.	PLOTTED	ALIGNED	BY
	CADD FILE NAME		

PROFILE	DESIGNED	CHECKED	DATE
NOTE BOOK NO.	PLOTTED	STRUCTURE NOTATION OK'D	BY

REVISIONS	
NAME	DATE

ILLINOIS DEPARTMENT OF TRANSPORTATION

BASELINE ROAD CROSS SECTIONS

SCALE: DATE: 03-26-09

DRAWN BY: KKP
CHECKED BY: TVW