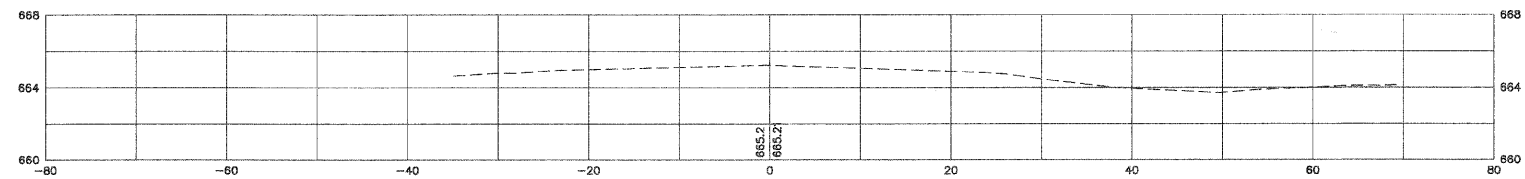




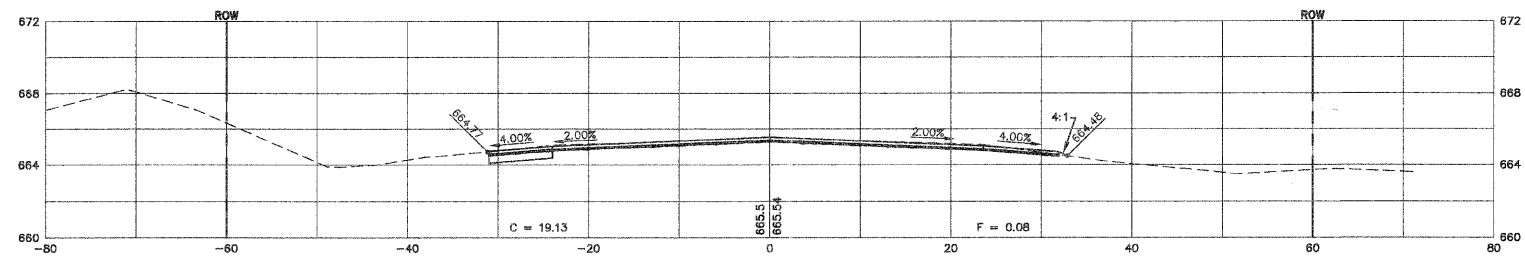
|                       |                |              |              |                  |
|-----------------------|----------------|--------------|--------------|------------------|
| F.A.U. RTE.           | SECTION        | COUNTY       | TOTAL SHEETS | SHEET NO.        |
| 1680                  | 05-00038-00-PV | KANE/KENDALL | 130          | 123              |
| STA.                  |                | TO STA.      |              |                  |
| FED. ROAD DIST. NO. _ |                | ILLINOIS     |              | FED. AID PROJECT |

|           |          |      |
|-----------|----------|------|
| PLAN      | SURVEYED | DATE |
| NOTE BOOK | PLOTTED  |      |
| NO.       | BY       |      |
|           | BY       |      |
|           | BY       |      |

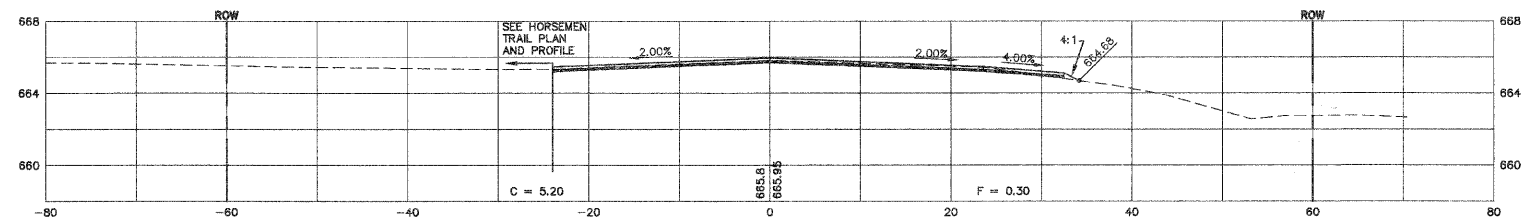
3010+50



3010+00



3009+50



SCALE:  
 HORIZONTAL 1" = 10'  
 VERTICAL 1" = 5'

|           |          |      |
|-----------|----------|------|
| PROFILE   | SURVEYED | DATE |
| NOTE BOOK | PLOTTED  |      |
| NO.       | BY       |      |
|           | BY       |      |
|           | BY       |      |

| REVISIONS      |      | ILLINOIS DEPARTMENT OF TRANSPORTATION |
|----------------|------|---------------------------------------|
| NAME           | DATE |                                       |
|                |      |                                       |
|                |      | CATERPILLAR DRIVE<br>CROSS SECTIONS   |
|                |      |                                       |
| SCALE:         |      | DRAWN BY: KKP                         |
| DATE: 03-26-09 |      | CHECKED BY: TVW                       |