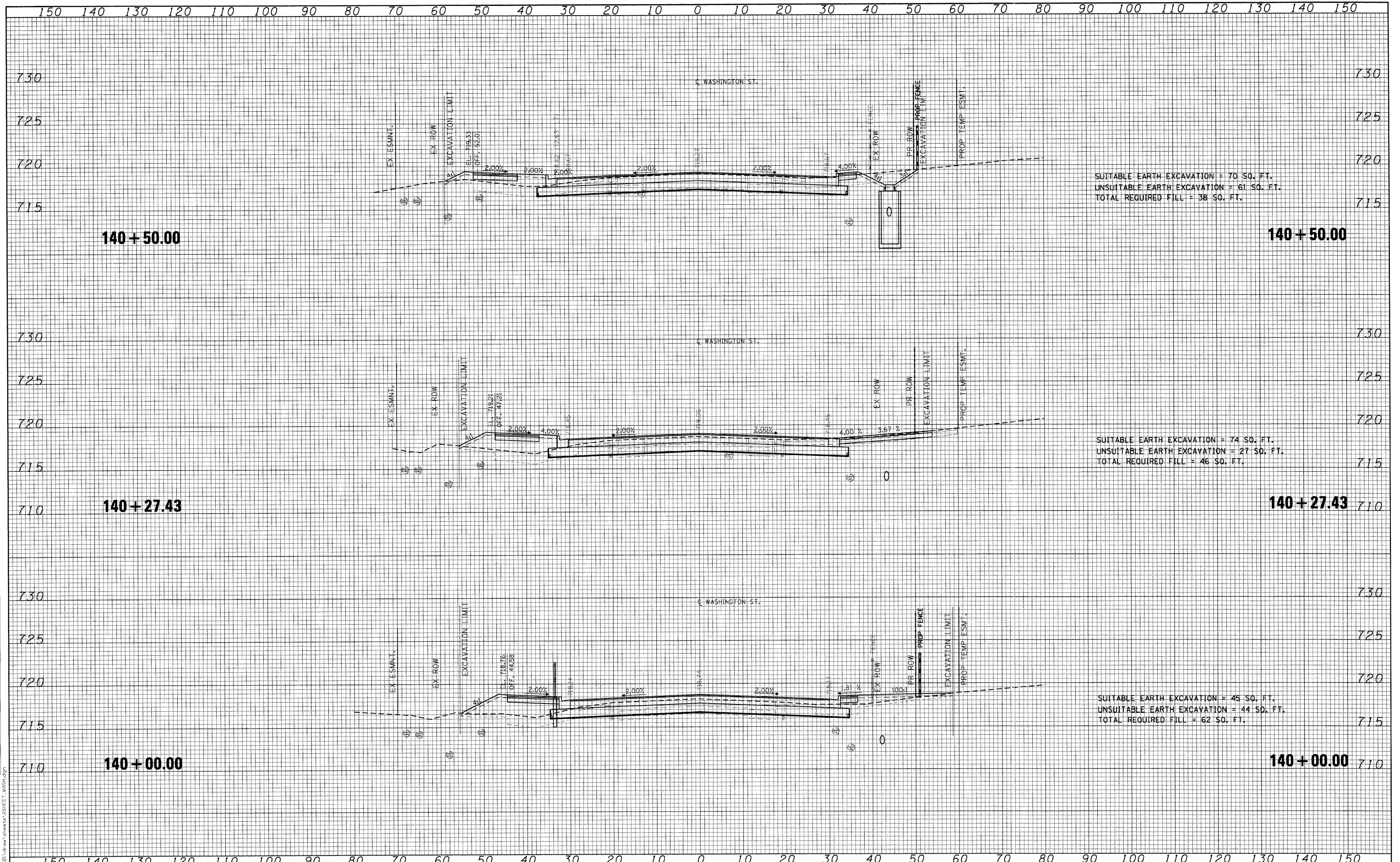
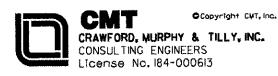


DATE	BY	SURVEYED	PLOTTED	AREAS CHECKED
NO.				


DATE	BY	SURVEYED	PLOTTED	AREAS CHECKED
NO.				



FILE NAME: I:\LakeCo\B224101.dwg  
 USER: Steve Prange



USER NAME = Steve Prange	DESIGNED - SJP	REVISED -
PLLOT SCALE = 10.0000' / 1"	DRAWN - SJP	REVISED -
PLLOT DATE = 05/29/09	CHECKED - KDN	REVISED -
	DATE - 05/29/09	REVISED -



**WASHINGTON STREET - CROSS SECTION**

SCALE: 10H:5V SHEET NO. OF SHEETS STA. 140+00.00 TO STA. 140+50.00

F.A. RTE.	SECTION	COUNTY	TOTAL SHEETS	SHEET NO.
1016	02-00110-12-WR	LAKE	206	125
FED. ROAD DIST. NO. 1 ILLINOIS FED. AID PROJECT			CONTRACT NO. 63209	