

F.A.P. RTE.	SECTION	COUNTY	SHEET NO.
379	08-00187-00-BT	COOK	1
FED. ROAD DIST. NO.		ILLINOIS	FED. AID PROJECT

INDEX OF SHEETS

1. TITLE SHEET
2. TRAFFIC SIGNAL PLAN
3. CABLE PLAN, PHASE DESIGNATION DIAGRAM, E.V.P, SEQUENCE OF OPERATIONS & SCHEDULE OF QUANTITIES
4. BIKE PATH INSTALLATION PLAN
5. DISTRICT ONE STANDARD TRAFFIC SIGNAL DESIGN DETAILS
6. DISTRICT ONE STANDARD TRAFFIC SIGNAL DESIGN DETAILS
7. DISTRICT ONE STANDARD TRAFFIC SIGNAL DESIGN DETAILS
8. DISTRICT ONE STANDARD TRAFFIC SIGNAL DESIGN DETAILS
9. DISTRICT ONE STANDARD TRAFFIC CONTROL & PROTECTION
10. DISTRICT ONE STANDARD TYPICAL PAVEMENT MARKINGS

STATE STANDARDS

701006-03	701011-02	701101-02	701301-03	701901-01
424001-05	720001-01	814001-02	814006-02	
857001-01	877001-04	877006-03	877011-04	878001-07
880001-01	880006-01	886001-01		
701201-03	701316-04	701321-10	701406-05	701501-05
701502-03	701601-06	701606-06	701701-06	701801-04

NOTE: STANDARD DRAWINGS REQUIRED ARE UNDERLINED

TRAFFIC DATA

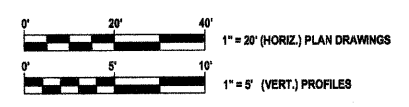
LAKE COOK ROAD	41,600 ADT
WILKE ROAD	11,500 ADT
BIKE PATH	<100 ADT

POSTED SPEED

LAKE COOK ROAD	45 MPH
WILKE ROAD	30 MPH
BIKE PATH	NOT POSTED

CLASSIFICATION

LAKE COOK ROAD	URBAN STREET
WILKE ROAD	URBAN STREET



FULL SIZE PLANS HAVE BEEN PREPARED USING STANDARD ENGINEERING SCALES. REDUCED SIZED PLANS WILL NOT CONFORM TO STANDARD SCALES, IN MAKING MEASUREMENTS ON REDUCED PLANS USE THE GRAPHIC SCALES ON DRAWINGS

J.U.L.I.E.
JOINT UTILITY LOCATION INFORMATION FOR EXCAVATION
1-800-892-0123

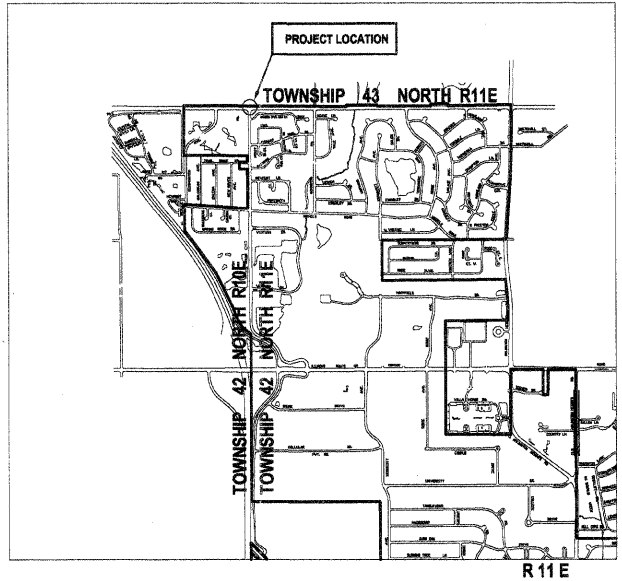
PROJECT ENGINEER: MICHAEL PAGONES P.E.
PROJECT MANAGER: THOMAS PONSOT
CONTRACT NO. 63229

STATE OF ILLINOIS
DEPARTMENT OF TRANSPORTATION
DIVISION OF HIGHWAYS
**PLANS FOR PROPOSED
FEDERAL AID HIGHWAY**
TRAFFIC SIGNAL MODIFICATION & BIKE TRAIL CONNECTION
AT FAP ROUTE 379 LAKE COOK ROAD AT WILKE ROAD
SECTION 08-00187-00-BT
PROJECT CMM-9003-(194)
VILLAGE OF ARLINGTON HEIGHTS
WHEELING TOWNSHIP
COOK COUNTY
C-91-252-09

LOCATION MAP

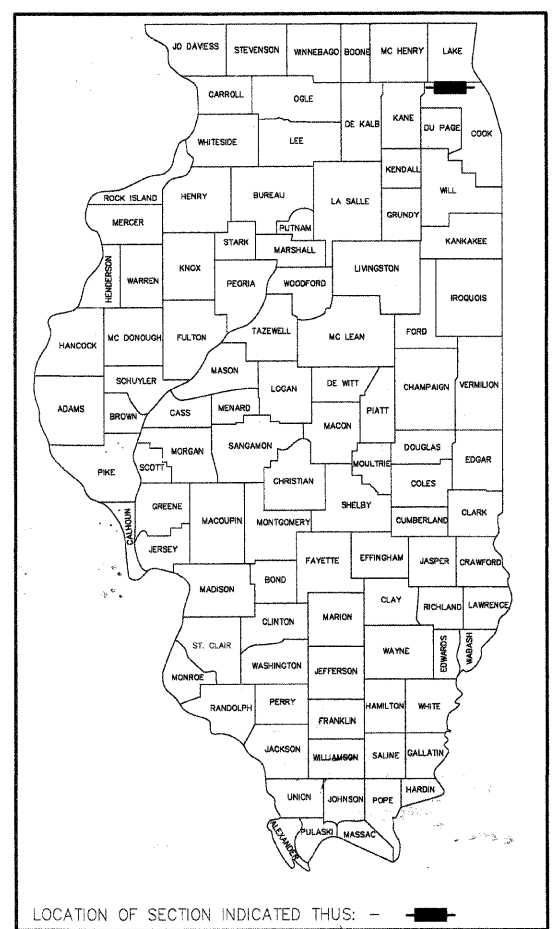
NOT TO SCALE

TOWNSHIP 42 N RANGE 11 E WHEELING TOWNSHIP



PROJECT LENGTH

NET LENGTH = 0.1 MILES
GROSS LENGTH = 0.1 MILES



LOCATION OF SECTION INDICATED THUS: - [black rectangle]


STATE OF ILLINOIS
DEPARTMENT OF TRANSPORTATION
DIVISION OF HIGHWAYS

APPROVED July 17, 2009
Michael Pagones
VILLAGE OF ARLINGTON HEIGHTS, ILLINOIS

PASSED July 16, 2009
Christophe Host
DISTRICT ONE ENGINEER OF LOCAL ROADS AND STREETS

RELEASING FOR BID
BASED ON LIMITED REVIEW July 16, 2009
Diane M. O'Keefe
DEPUTY DIRECTOR OF HIGHWAYS, REGION ONE ENGINEER

PROFESSIONAL ENGINEER'S SIGN & SEAL
James J. Massarelli
JAMES J. MASSARELLI, P.E.
DIRECTOR OF ENGINEERING
VILLAGE OF ARLINGTON HEIGHTS
LICENSES EXPIRES 11/30/09



**PRINTED BY THE AUTHORITY
OF THE STATE OF ILLINOIS**

ASSOCIATE FEDERAL AID DESIGN ENGINEER: KEVIN STALLWORTH (847) 705-4169

DRAWING NAME: \\c:\data\engineering\ENG_COM\2008-13\dwg\title-sheet-08-00187-00-BT.dwg