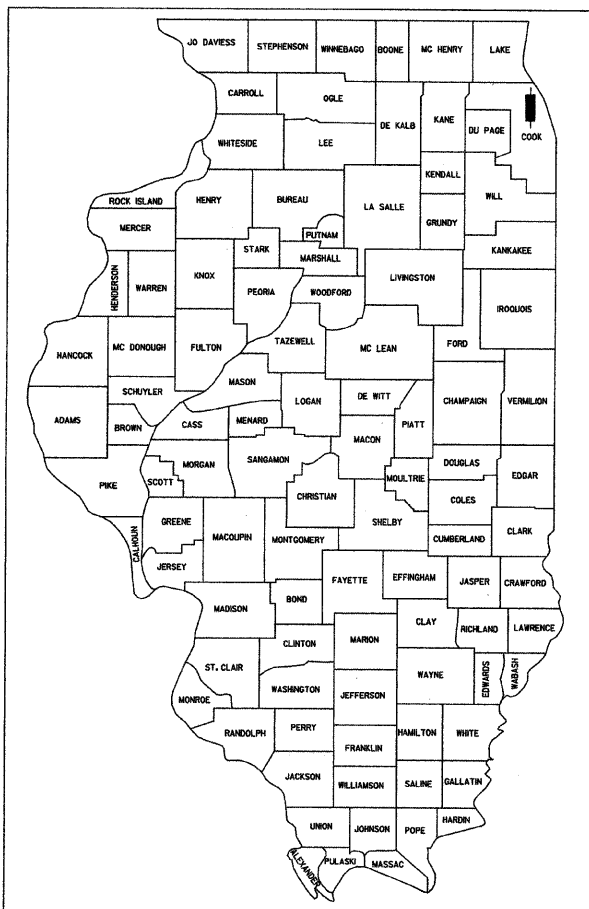


F.A.U. RTE.	SECTION	COUNTY	TOTAL SHEETS	SHEET NO.
2786	09-00103-00-RS	COOK	14	1

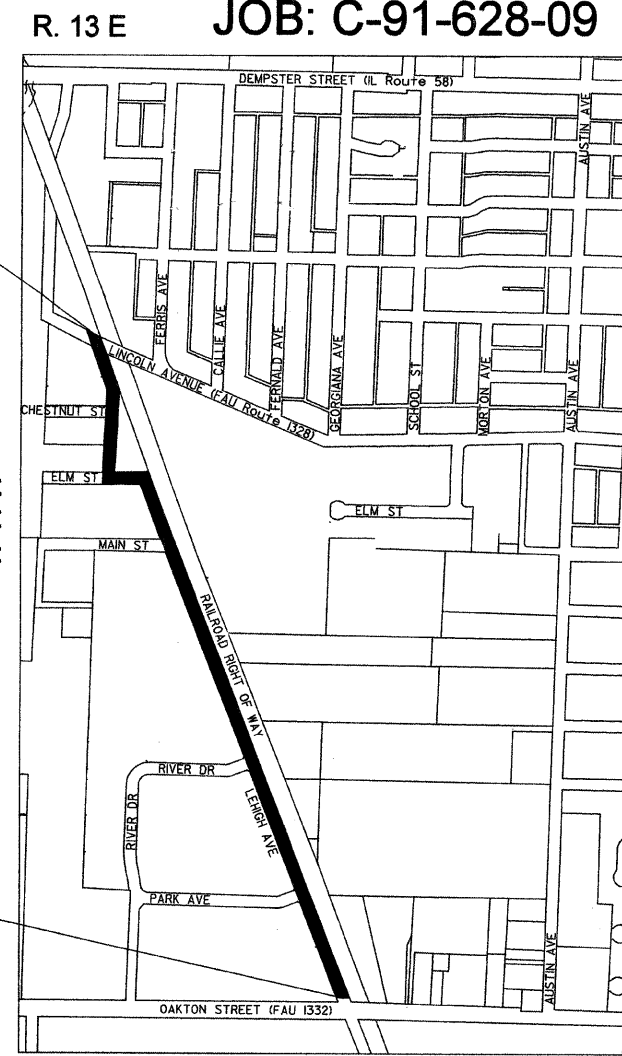
FOR INDEX OF SHEETS, SEE SHEET NO. 2

STATE OF ILLINOIS
DEPARTMENT OF TRANSPORTATION
DIVISION OF HIGHWAYS
PLANS FOR PROPOSED FEDERAL AID HIGHWAY
FAU ROUTE 2786 (LEHIGH AVENUE)
FROM FAU ROUTE 1332 (OAKTON STREET)
TO FAU ROUTE 1328 (LINCOLN AVENUE)
SECTION: 09-00103-00-RS
PROJECT: ARA-9003(321)
VILLAGE OF MORTON GROVE
COOK COUNTY
JOB: C-91-628-09

CONTRACT NO. 63237



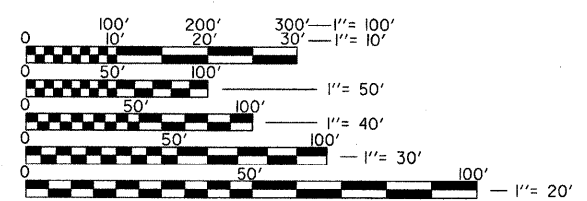
LOCATION OF SECTION INDICATED THUS: - [black rectangle] -



IMPROVEMENT ENDS
STA. 51+36
LEHIGH AVENUE

IMPROVEMENT BEGINS
STA. 10+47
LEHIGH AVENUE

J.U.L.I.E.
 JOINT UTILITY LOCATION INFORMATION FOR EXCAVATION
 1-800-892-0123



FULL SIZE PLANS HAVE BEEN PREPARED USING STANDARD ENGINEERING SCALES. REDUCED SIZED PLANS WILL NOT CONFORM TO STANDARD SCALES. IN MAKING MEASUREMENTS ON REDUCED PLANS, THE ABOVE SCALES MAY BE USED.

FEDERAL AID DESIGN ENGINEER: KEVIN STALLWORTH, P.E. (847) 705-4169

TRAFFIC DATA

ADT (2009) = 4,650
 POSTED SPEED 35 MPH
 DESIGN SPEED 35 MPH

FUNCTIONAL CLASSIFICATION: COLLECTOR (URBAN)


LOCATION MAP
 GROSS PROJECT LENGTH = 4089 FT OR 0.77 MILES
 NET PROJECT LENGTH = 4089 FT OR 0.77 MILES

VILLAGE OF MORTON GROVE
 APPROVED: June 26 2009
Chris R. Tomasi
 VILLAGE ENGINEER

STATE OF ILLINOIS
 DEPARTMENT OF TRANSPORTATION
 PASSED: July 17 2009
Chris R. Tomasi
 BUREAU CHIEF OF LOCAL ROADS AND STREETS

RELEASING FOR BID BASED ON LIMITED
 REVIEW: July 16, 2009
Diane M. O'Keefe
 DEPUTY DIRECTOR OF HIGHWAYS, REGION ENGINEER

PRINTED BY THE AUTHORITY OF THE STATE OF ILLINOIS



Chris R. Tomasi
 REGISTERED P.E. STATE OF ILLINOIS
11/30/2009
 EXPIRATION DATE