

STATE OF ILLINOIS
DEPARTMENT OF TRANSPORTATION
DIVISION OF HIGHWAYS
PLANS FOR PROPOSED
FEDERAL AID PROJECT
LOCAL AGENCY PAVEMENT PRESERVATION (LAPP)
FAU 2729 (MONTROSE AVENUE)
CUMBERLAND AVENUE TO CANFIELD AVENUE
SECTION NO. 09-00056-00-RS
PROJECT NO. ARA-9003(322)
VILLAGE OF NORRIDGE
COOK COUNTY
JOB NO. 91-629-09

ROUTE NO.	SECTION	COUNTY	TOTAL SHEETS	SHEET NO.
2729	09-00056-00-RS	COOK	14	1
ILLINOIS PROJECT ARA-9003(322)				
VILLAGE SECTION 09-00056-00-RS				
CONTRACT NO. 63256				



LOCATION OF SECTION INDICATED THUS: [Symbol]

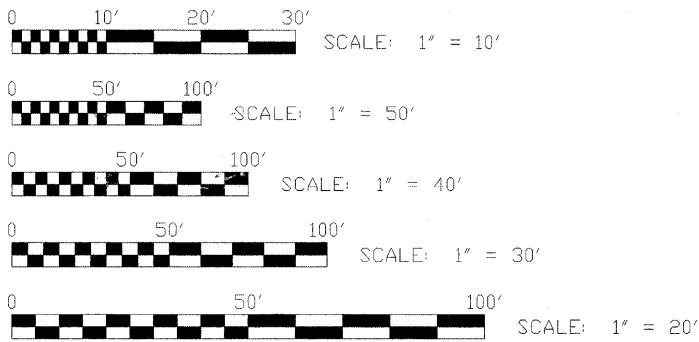
TRAFFIC DATA

2030 ADT = 8,400 VPD
 POSTED SPEED LIMIT = 30 M.P.H.
 DESIGN SPEED = 35 M.P.H.


DESIGN DESIGNATION

COLLECTOR

PROJECT LOCATED IN THE VILLAGE OF NORRIDGE

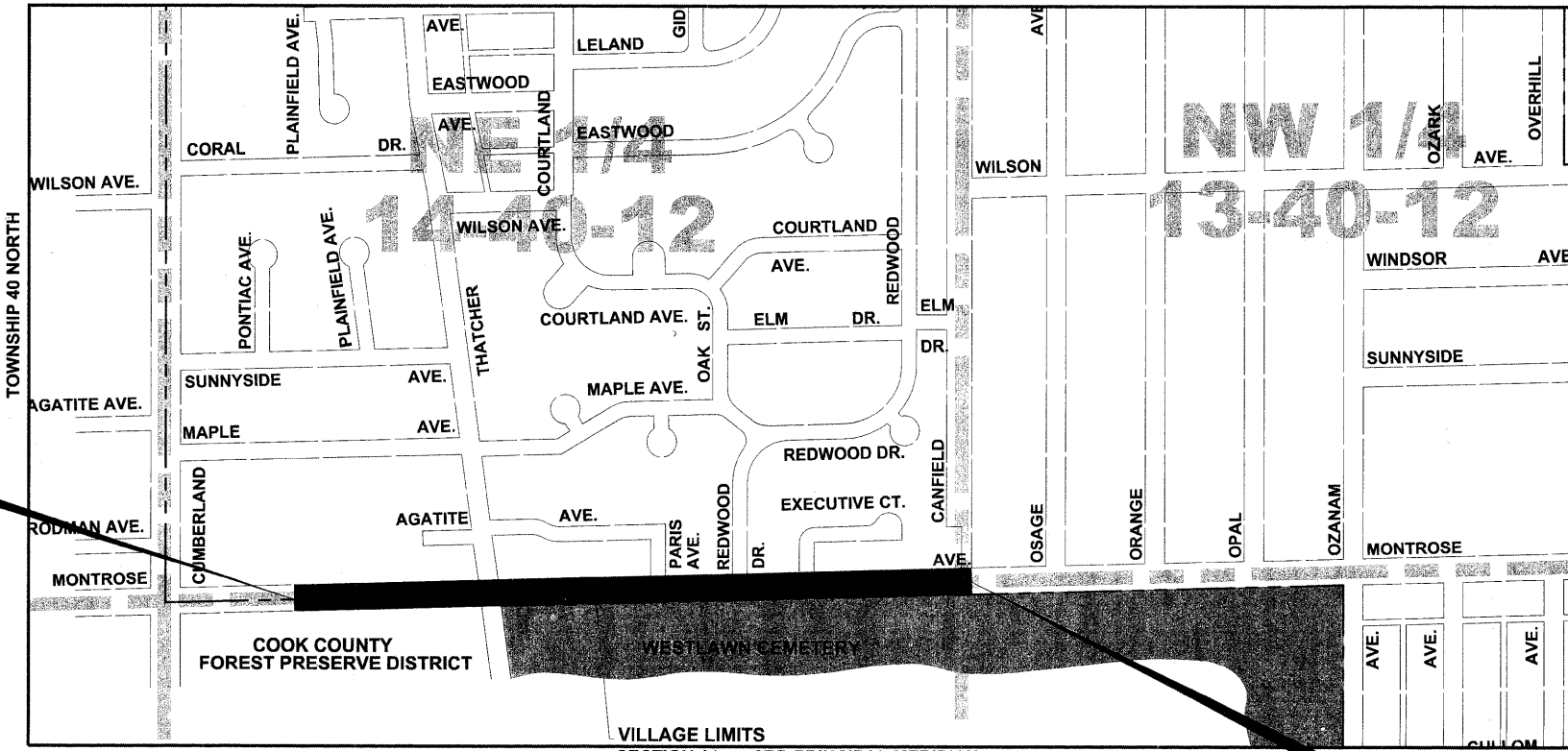


FULL SIZE PLANS HAVE BEEN PREPARED USING STANDARD ENGINEERING SCALES. REDUCED SIZED PLANS WILL NOT CONFORM TO STANDARD SCALES. IN MAKING MEASUREMENTS ON REDUCED PLANS, THE ABOVE SCALES MAY BE USED.



(NOT TO SCALE)

LOCATION MAP
RANGE 12 EAST



VILLAGE LIMITS
 SECTION 14 3RD PRINCIPAL MERIDIAN
 - AREA OF IMPROVEMENT
 NOT TO SCALE
 GROSS LENGTH OF IMPROVEMENT = 2,155 FT. = 0.408 MI.
 NET LENGTH OF IMPROVEMENT = 2,155 FT. = 0.408 MI.

STATE OF ILLINOIS
 ILLINOIS DEPARTMENT OF TRANSPORTATION
 DIVISION OF HIGHWAYS


APPROVED July 13, 2009
Norridge A. O'Connell
 VILLAGE OF NORRIDGE, PRESIDENT

PASSED July 16, 2009
Christoph Heit
 DISTRICT 1 ENGINEER OF LOCAL ROADS & STREETS

RELEASED FOR BID BASED ON LIMITED REVIEW July 16, 2009
Dianne M. O'Keefe
 DEPUTY DIRECTOR OF HIGHWAYS, REGION 1 ENGINEER

(PRINTED BY AUTHORITY OF THE STATE OF ILLINOIS)

Derek S. Tretchel



DATE SIGNED: 07-13-09
 LICENSE EXPIRES: 11-30-09

EDWIN HANCOCK ENGINEERING COMPANY
 9933 ROOSEVELT ROAD PHONE : (708) 865-0300
 WESTCHESTER, ILLINOIS 60154



Know what's below.
Call before you dig.

PROJECT BEGINS STATION 1+00 MONTROSE AVENUE

PROJECT ENDS STATION 22+55 MONTROSE AVENUE

CONTRACT NO. 63256

FIELD ENGINEER: MARILYN SOLOMON, (847)705-4407