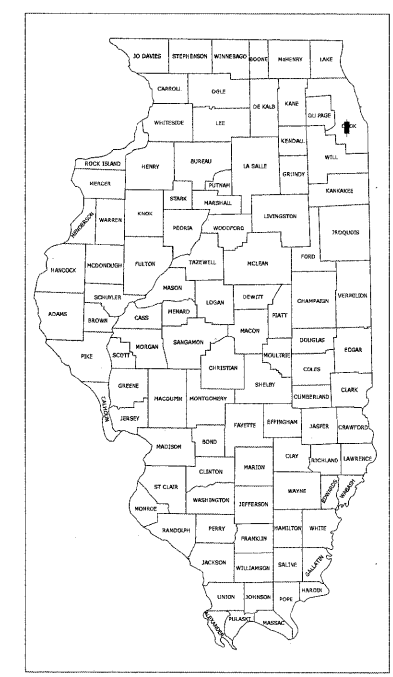


ROUTE NO.	SECTION	COUNTY	TOTAL SHEETS	SHEET NO.
FAU 2713	09-00074-00-RS	COOK	18	1
ILLINOIS PROJECT ARA-9003(324)				
CONTRACT NO. 63257				

INDEX OF SHEETS ON SHEET NO. 2

STATE OF ILLINOIS
DEPARTMENT OF TRANSPORTATION
DIVISION OF HIGHWAYS

PLANS FOR PROPOSED
FEDERAL AID PROJECT
LOCAL AGENCY PAVEMENT PRESERVATION (LAPP)
FAU ROUTE 2713 (WESTCHESTER BOULEVARD)
CANTERBURY STREET TO ROOSEVELT ROAD
SECTION NO. 09-00074-00-RS
PROJECT ARA-9003(324)
VILLAGE OF WESTCHESTER
COOK COUNTY
JOB NO. C-91-631-09



LOCATION OF SECTION INDICATED THIS: [Symbol]

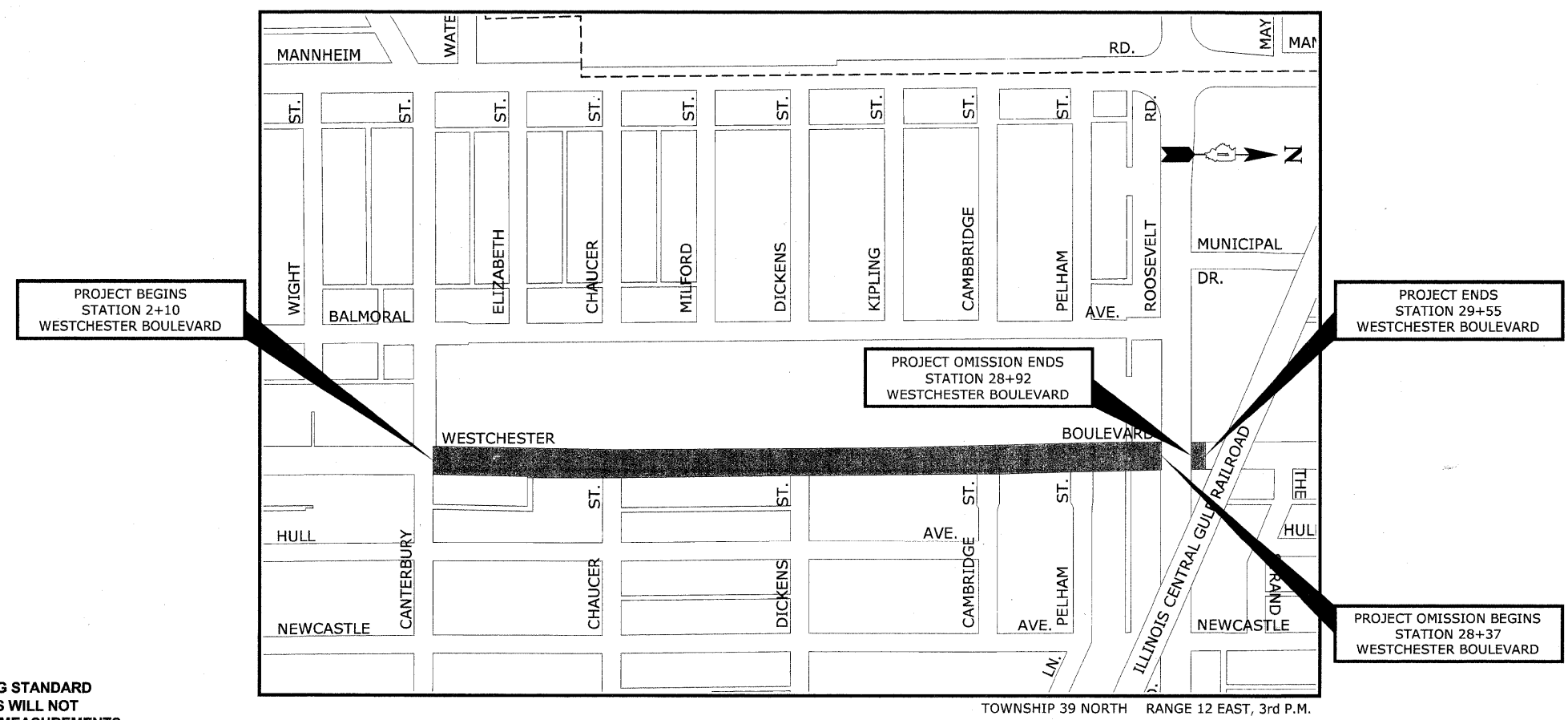
TRAFFIC DATA
ADT (2009) = 3,300
POSTED SPEED LIMIT = 25 MPH
DESIGN SPEED LIMIT = 30 MPH

DESIGN DESIGNATION
COLLECTOR

PROJECT LOCATED IN THE VILLAGE OF WESTCHESTER



Know what's below.
Call before you dig.



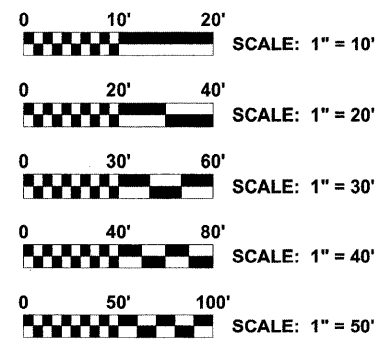
STATE OF ILLINOIS
ILLINOIS DEPARTMENT OF TRANSPORTATION
DIVISION OF HIGHWAYS

APPROVED: [Signature] 2009
VILLAGE OF WESTCHESTER, PRESIDENT

PASSED: July 16, 2009
CHRISTOPHER HOY
DISTRICT 1 ENGINEER OF LOCAL ROADS & STREETS

RELEASED FOR BID
BASED ON LIMITED
REVIEW: July 16, 2009
Diana M. O'Keefe
DEPUTY DIRECTOR OF HIGHWAYS,
REGION 1 ENGINEER

(PRINTED BY AUTHORITY OF THE STATE OF ILLINOIS)



FULL SIZE PLANS HAVE BEEN PREPARED USING STANDARD ENGINEERING SCALES. REDUCED SIZED PLANS WILL NOT CONFORM TO STANDARD SCALES. IN MAKING MEASUREMENTS ON REDUCED PLANS, THE ABOVE SCALES MAY BE USED.

CONTRACT NO. 63257

■ - AREA OF IMPROVEMENT
NOT TO SCALE
GROSS LENGTH OF IMPROVEMENT = 2,745 FT = 0.52 MI.
NET LENGTH OF IMPROVEMENT = 2,690 FT = 0.51 MI.



DATE SIGNED: 07-14-09
LICENSE EXPIRES: 11-30-09

EDWIN HANCOCK ENGINEERING COMPANY
9933 ROOSEVELT ROAD PHONE: (708) 865-0300
WESTCHESTER, ILLINOIS 60154

FIELD ENGINEER: MARILIN SOLOMON, (847)705-4407