

STATE OF ILLINOIS
 DEPARTMENT OF TRANSPORTATION
 DIVISION OF HIGHWAYS

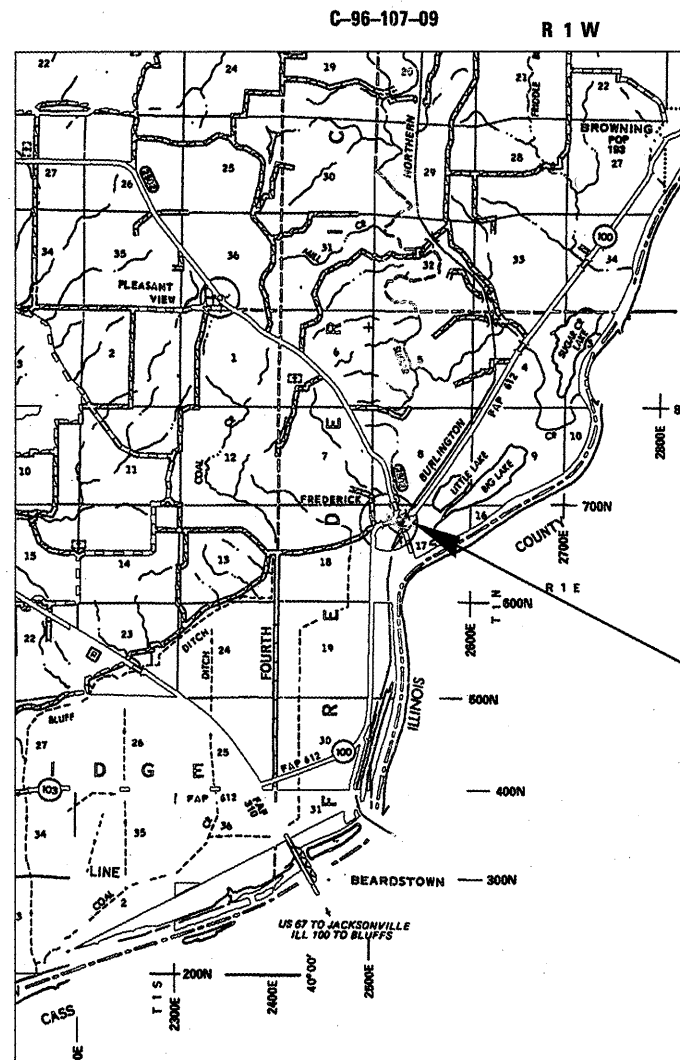
**PROPOSED
 CONTRACT MAINTENANCE**

FAP 612 (IL 100)
 SECTION 1121-2

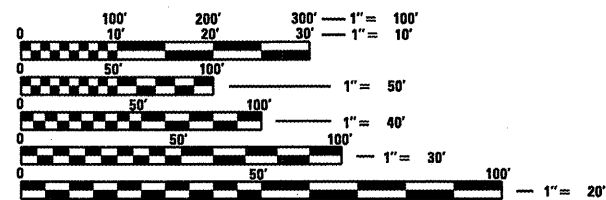
SCHUYLER COUNTY

F.A.P. RTE.	SECTION	COUNTY	TOTAL SHEETS	SHEET NO.
612	1121-2	SCHUYLER	6	1
FED. ROAD DIST. NO.		ILLINOIS	CONTRACT NO. 72D06	

FOR INDEX OF SHEETS, SEE SHEET NO. 2



GROSS LENGTH = 377 FT. = 0.071 MILE



FULL SIZE PLANS HAVE BEEN PREPARED USING STANDARD ENGINEERING SCALES. REDUCED SIZED PLANS WILL NOT CONFORM TO STANDARD SCALES. IN MAKING MEASUREMENTS ON REDUCED PLANS, THE ABOVE SCALES MAY BE USED.

J.U.L.I.E.
 JOINT UTILITY LOCATION INFORMATION FOR EXCAVATION
 1-800-892-0123
 OR 811

PLAN AND CONTRACT TECHNICIAN
 TIMOTHY SHARP (217)782-7743

CONTRACT NO. 72D06

PROJECT LOCATION

STATE OF ILLINOIS
 DEPARTMENT OF TRANSPORTATION
 DIVISION OF HIGHWAYS

SUBMITTED 710 20 09

Robert P. Dandell
 DEPUTY DIRECTOR OF HIGHWAYS, REGION ENGINEER

August 14, 20 09
Charles G. Ingersoll
 ENGINEER OF DESIGN AND ENVIRONMENT

August 14, 20 09
Christine M. Reed
 DIRECTOR OF HIGHWAYS, CHIEF ENGINEER

PRINTED BY THE AUTHORITY
 OF THE STATE OF ILLINOIS

INDEX

- 1 COVER
- 2 INDEX/STANDARDS/SIGNATURES
- 3 QUANTITIES
- 4 TYPICAL SECTION
- 5 PLAN
- 6 SCHEDULE

STANDARDS

- 442201-03
- 701101-02
- 701106-02
- 701301-03
- 701311-03
- 701501-05
- 701901-01
- 780001-02
- 781001-03

STATE OF ILLINOIS DEPARTMENT OF TRANSPORTATION DIVISION OF HIGHWAYS DISTRICT 6	
EXAMINED <u>July 7</u> 20 <u>09</u>	<u>Pam J. Hearn</u> ENGINEER OF OPERATIONS
EXAMINED <u>July 7</u> 20 <u>09</u>	<u>Pam J. Hearn</u> ENGINEER OF PROGRAM IMPLEMENTATION
EXAMINED <u>July 8</u> 20 <u>09</u>	<u>ARMLL</u> ENGINEER OF PROGRAM DEVELOPMENT

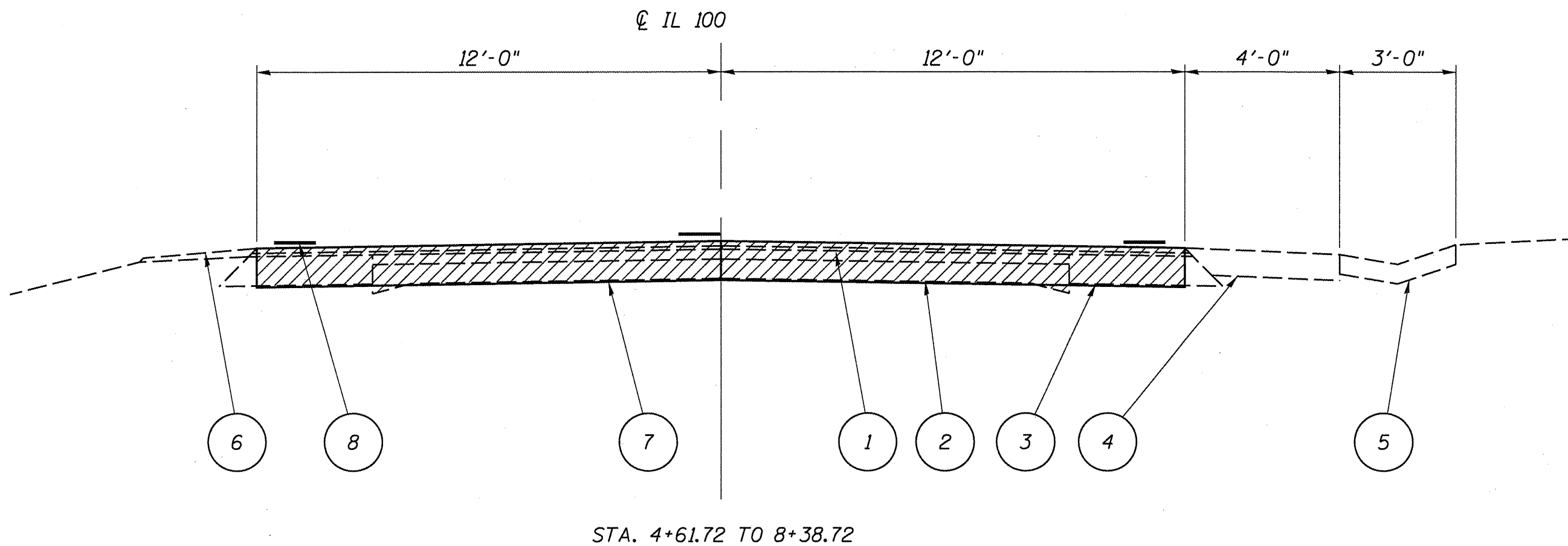
INDEX/STANDARDS/SIGNATURES
FAP 612 (IL 100)
SECTION 112I-2
SCHUYLER COUNTY

S U M M A R Y O F Q U A N T I T I E S

CODE NO.	ITEM	UNIT	100% STATE
			F000
			TOTAL QTY
44201383	CLASS C PATCHES, TYPE IV, 12 INCH	SQ YD	606
44213200	SAW CUTS	FOOT	96
67100100	MOBILIZATION	L SUM	1
70102620	TRAFFIC CONTROL AND PROTECTION, STANDARD 701501	L SUM	1
70300100	SHORT-TERM PAVEMENT MARKING	FOOT	24
70300230	TEMPORARY PAVEMENT MARKING - LINE 5"	FOOT	908
70301000	WORK ZONE PAVEMENT MARKING REMOVAL	SQ FT	8
* 78001120	PAINT PAVEMENT MARKING - LINE 5"	FOOT	908
Z0075300	TIE BARS	EACH	114

* SPECIALTY ITEM

QUANTITIES
FAP 612 (IL 100)
SECTION 112I-2
SCHUYLER COUNTY

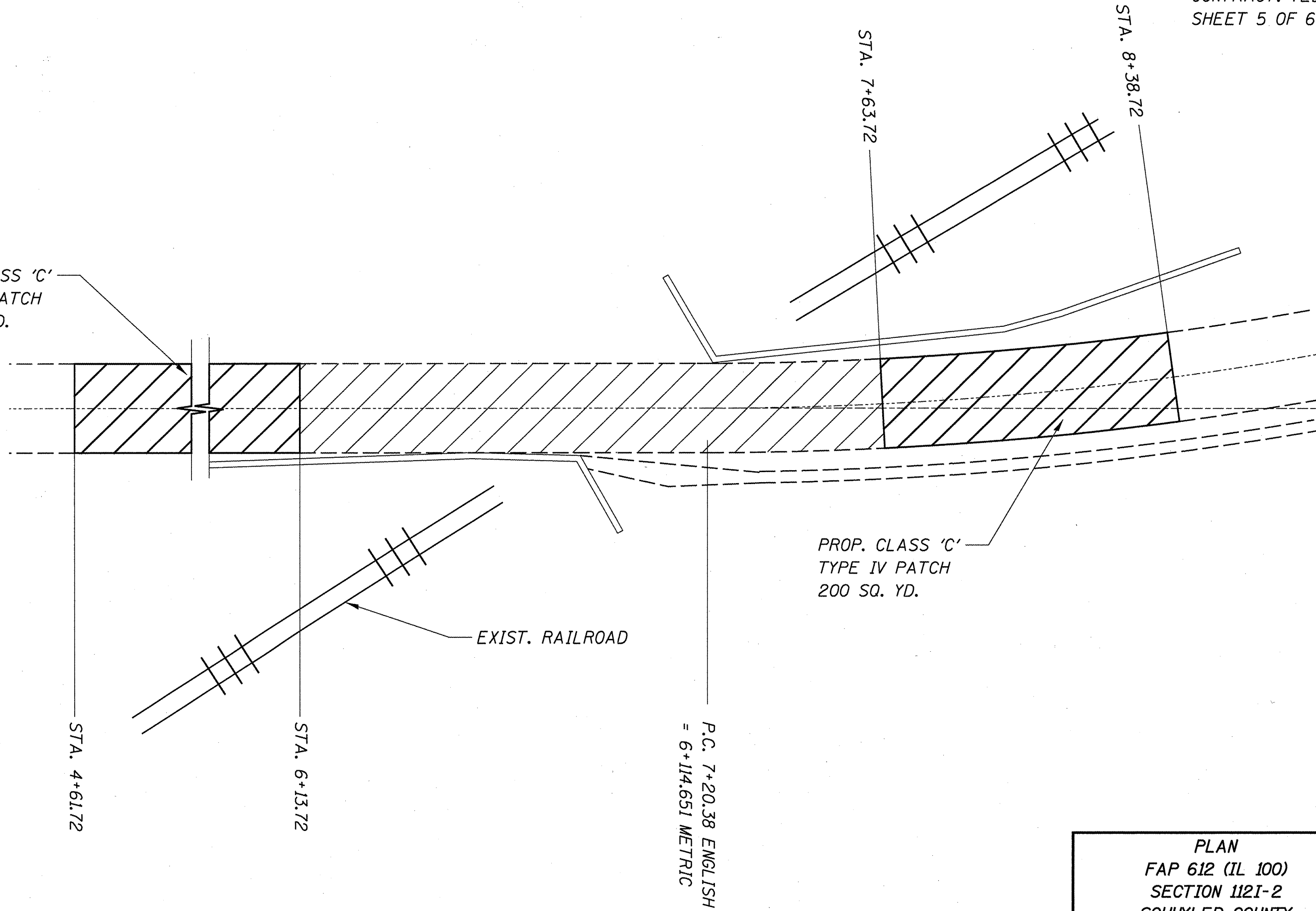


LEGEND

- 1 - EXIST. BIT. CONC. SURFACE
- 2 - EXIST. P.C.C. PAVEMENT
- 3 - EXIST. BIT. BASE COURSE WIDENING, 9"
- 4 - EXIST. BIT. SHOULDER - T.B.R.
- 5 - EXIST. CONC. GUTTER, TYPE A - T.B.R.
- 6 - EXIST. AGGREGATE SHOULDERS
- 7 - PROP. CLASS C PATCH, TYPE IV 12"
- 8 - PROP. PAINT PAVEMENT MARKING - LINE 5"

TYPICAL SECTION
FAP 612 (IL 100)
SECTION 112I-2
SCHUYLER COUNTY

PROP. CLASS 'C'
TYPE IV PATCH
406 SQ. YD.



PROP. CLASS 'C'
TYPE IV PATCH
200 SQ. YD.

EXIST. RAILROAD

P.C. 7+20.38 ENGLISH
= 6+114.651 METRIC

STA. 4+61.72

STA. 6+13.72

STA. 7+63.72

STA. 8+38.72

PLAN
FAP 612 (IL 100)
SECTION 112I-2
SCHUYLER COUNTY

PAVEMENT MARKING SCHEDULE			
STATION	TYPE	PAINT PVT MK LINE 5"	
		WHITE	YELLOW
LT & RT 4+61.72 TO 6+13.72	EDGE LINE	304 FT	
LT & RT 4+61.72 TO 6+13.72	NO PASS		304 FT
LT & RT 7+63.72 TO 8+38.72	EDGE LINE	150 FT	
LT & RT 7+63.72 TO 8+38.72	NO PASS		150 FT
TOTALS		454 FT	454 FT

SCHEDULE & MIXTURE TABLE
FAS 612 (IL 100)
SECTION 112I-2
SCHUYLER COUNTY