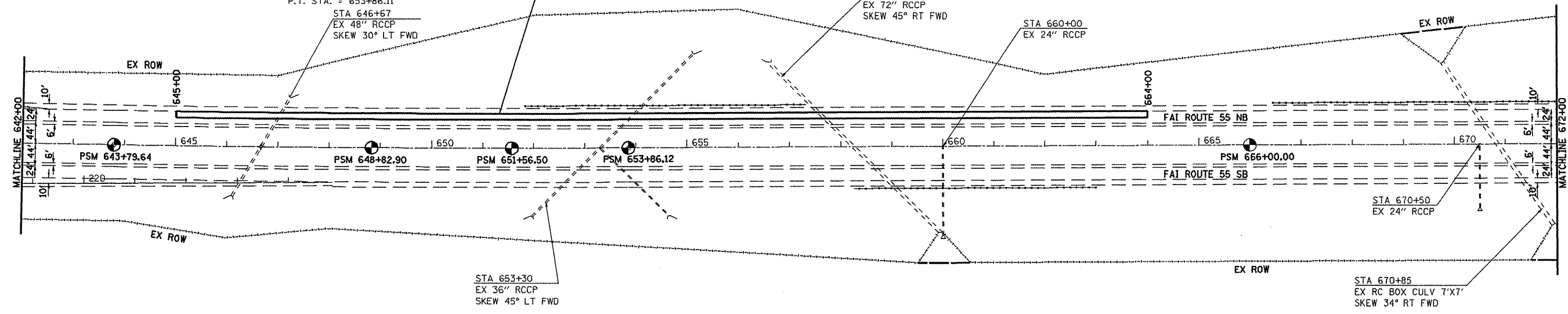


F.A.J. RTE.	SECTION	COUNTY	TOTAL SHEETS	SHEET NO.
55	*	MACOUPIN	8	7
STA. 642+00.00			TO STA. 702+00.00	
FED. ROAD DIST. NO.		ILLINOIS FED. AID PROJECT		
* SECTION D6 INTERMITTENT RS 2010				

SEC 10, T7N, R6W, 3RD PM

EXIST. CURVE I55N-3
 PI STA. = 648+82.89
 $\Delta = 1^\circ 20' 31''$ (LT)
 $D = 0^\circ 08' 00''$
 $R = 42,971.84'$
 $T = 503.26'$
 $L = 1,006.48'$
 $E = 2.95'$
 $e = \text{NONE}$
 P.C. STA. = 643+79.63
 P.T. STA. = 653+86.11

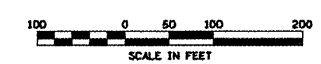
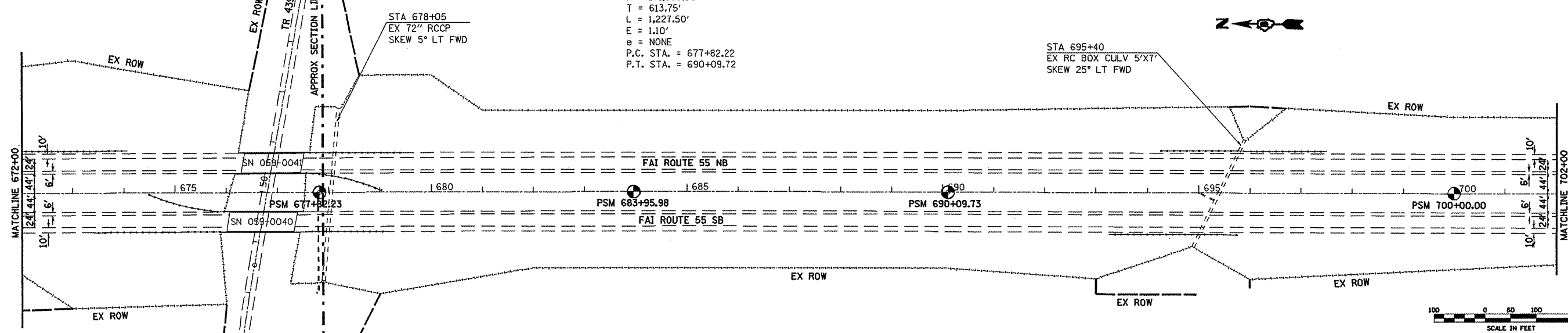
PR HMA SURF REM 3/4"
 PR POLY HMA LEVEL BIND 1 3/4"
 PR POLY HMA SURF CSE 1/2"
 (DRIVING LANE ONLY)



SEC 10, T7N, R6W, 3RD PM

EXIST. CURVE I55N-4
 PI STA. = 683+95.97
 $\Delta = 0^\circ 24' 33''$ (RT)
 $D = 0^\circ 02' 00''$
 $R = 171,887.30'$
 $T = 613.75'$
 $L = 1,227.50'$
 $E = 1.10'$
 $e = \text{NONE}$
 P.C. STA. = 677+82.22
 P.T. STA. = 690+09.72

SEC 15, T7N, R6W, 3RD PM



REVISIONS	
NAME	DATE

ILLINOIS DEPARTMENT OF TRANSPORTATION
 PLAN SHEETS
 FAI 55
 SECTION D6 INTERMITTENT RS 2010
 MACOUPIN COUNTY
 SCALE: _____ DRAWN BY _____
 DATE: _____ CHECKED BY _____

ca:\p-work\work\WDDOT\LAUGHLIN\06152731\0672D15-sht-double-plen-100.dgn
 Jul-13-2009 03:17:18PM
 #REF01