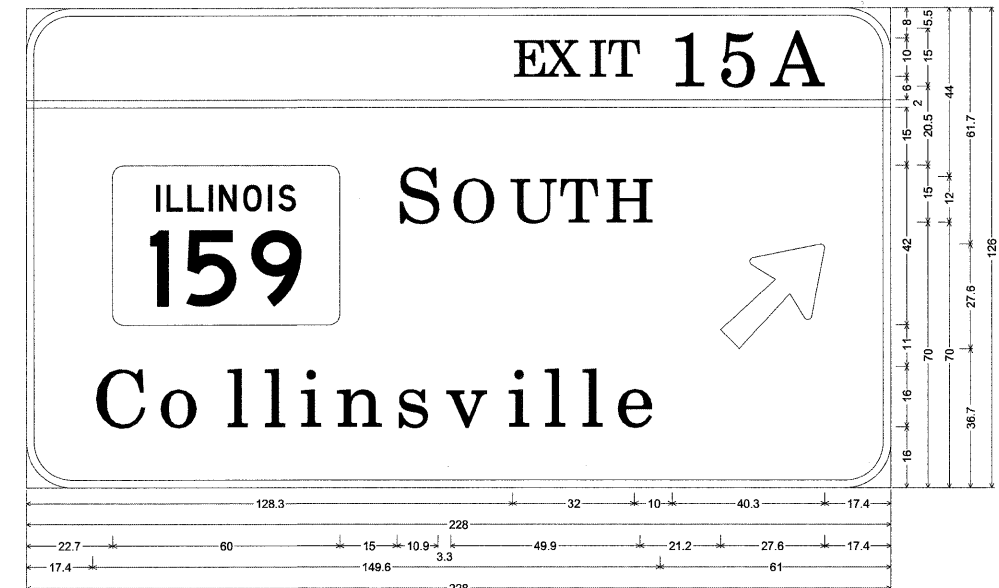


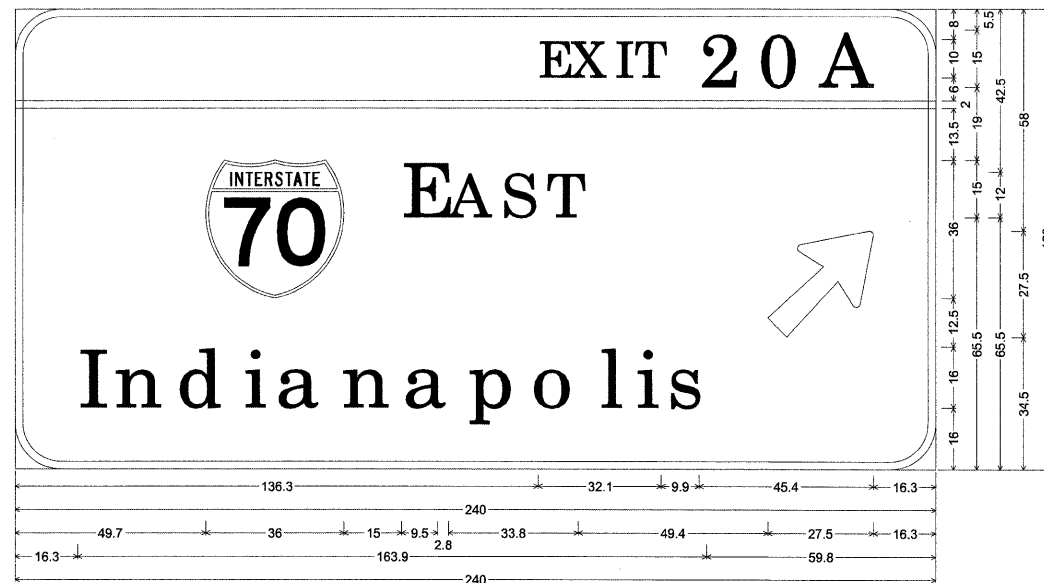
9.0" Radius, 1.5" Border, White on Green;
 [WEIGH] ClearviewHwy-5-W; [STATION] ClearviewHwy-5-W; Arrow 160 - 35.0° 45°;

8C060I055L013.9



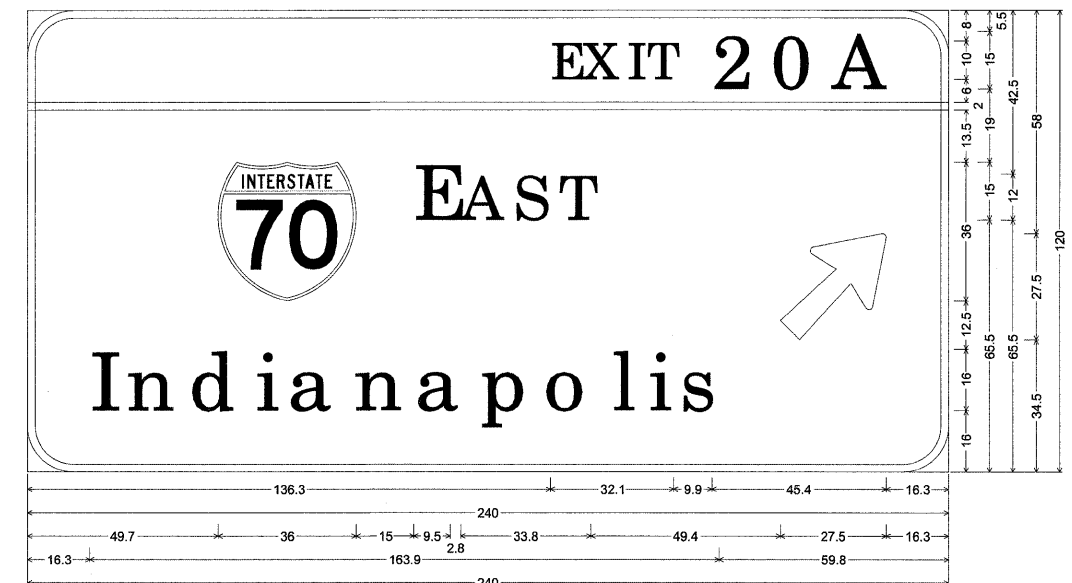
12.0" Radius, 2.0" Border, White on Green;
 [EXIT 15A] ClearviewHwy-5-W; [SOUTH] ClearviewHwy-5-W; [Collinsville] ClearviewHwy-5-W; Arrow 160 - 35.0° 45°;

8C060I055L014.5



12.0" Radius, 2.0" Border, White on Green;
 [EXIT 20A] ClearviewHwy-5-W; [EAST] ClearviewHwy-5-W; [Indianapolis] ClearviewHwy-5-W; Arrow 160 - 35.0° 45°;

8C060I055L019.5



12.0" Radius, 2.0" Border, White on Green;
 [EXIT 20A] ClearviewHwy-5-W; [EAST] ClearviewHwy-5-W; [Indianapolis] ClearviewHwy-5-W; Arrow 160 - 35.0° 45°;

8C060I055R018.7

• 60-(7,8,9,10)RS, 60-(8,9,10)BR

FILE NAME = c:\pw_work\NPWIDOT\KEPLARCL\dms71073\d8	USER NAME = keplarol 8a73-sht-plan.dgn	DESIGNED - DRAWN -	REVISED - REVISED -	STATE OF ILLINOIS DEPARTMENT OF TRANSPORTATION	SIGN PANEL DESIGNS	F.A.T. RTE.	SECTION	COUNTY	TOTAL SHEETS	SHEET NO.
PLOT SCALE = 50,0000' / IN.	CHECKED -	REVISED -	SCALE: _____ SHEET NO. ____ OF ____ SHEETS STA. _____ TO STA. _____			-70-		MADISON	150	125
PLOT DATE = 6/25/2009	DATE -	REVISED -		CONTRACT NO. 76A73 FED. ROAD DIST. NO. ILLINOIS FED. AID PROJECT						