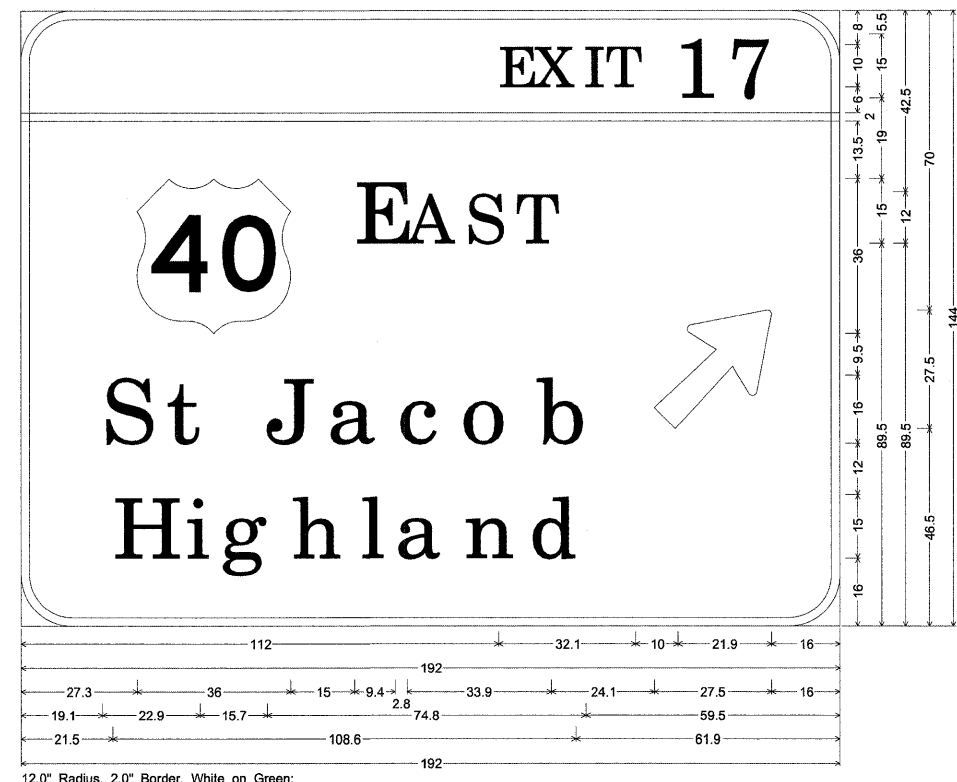
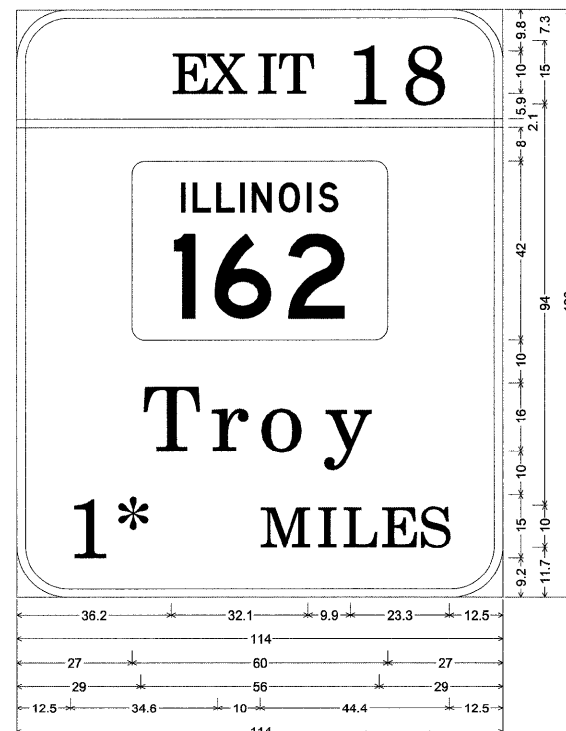


12.0" Radius, 2.0" Border, White on Green;
 [SOUTH] ClearviewHwy-5-W; [WEST] ClearviewHwy-5-W; [St Louis] ClearviewHwy-5-W; Down Arrow 22.0° 270°; Down Arrow 22.0° 270°;

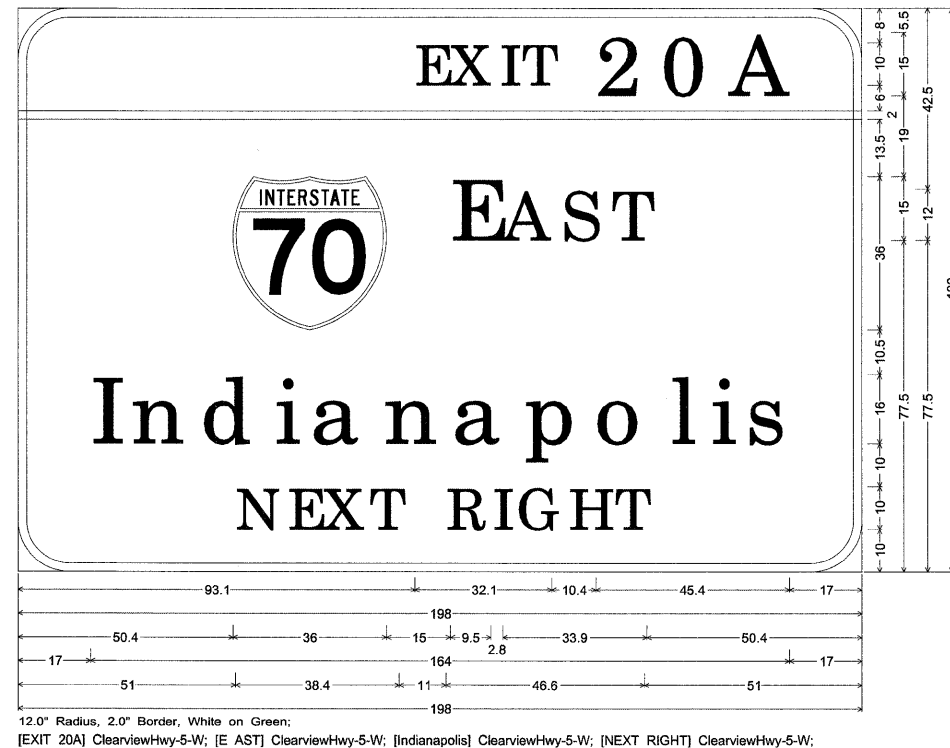


12.0" Radius, 2.0" Border, White on Green;
 [EXIT 17] ClearviewHwy-5-W; [EAST] ClearviewHwy-5-W; [St Jacob] ClearviewHwy-5-W; [Highland] ClearviewHwy-5-W;
 Arrow 160 - 35.0° 45°;

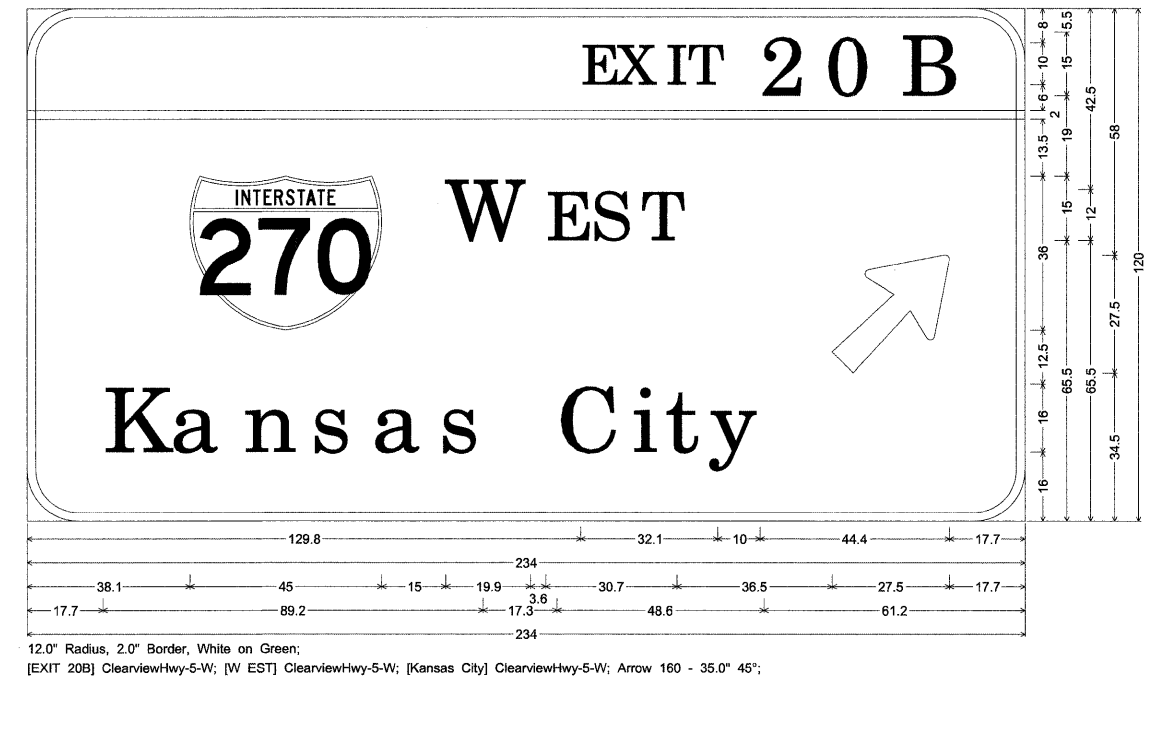
8S060I055L018.3



12.0" Radius, 2.0" Border, White on Green;
 [EXIT 18] ClearviewHwy-5-W; [Troy] ClearviewHwy-5-W;
 [1* MILES] ClearviewHwy-5-W;



12.0" Radius, 2.0" Border, White on Green;
 [EXIT 20A] ClearviewHwy-5-W; [EAST] ClearviewHwy-5-W; [Indianapolis] ClearviewHwy-5-W; [NEXT RIGHT] ClearviewHwy-5-W;



12.0" Radius, 2.0" Border, White on Green;
 [EXIT 20B] ClearviewHwy-5-W; [WEST] ClearviewHwy-5-W; [Kansas City] ClearviewHwy-5-W; Arrow 160 - 35.0° 45°;

8S060I055L019.7

• 60-(7,8,9,10)RS, 60-(8,9,10)BR

FILE NAME =	USER NAME = keplarcl	DESIGNED -	REVISED -	STATE OF ILLINOIS DEPARTMENT OF TRANSPORTATION	SIGN PANEL DESIGNS			F.A.I. RTE.	SECTION	COUNTY	TOTAL SHEETS	SHEET NO.
et\pwwork\NPWIDOT\KEPLARCL\dms71073\d8	6a73-sht-plan.dgn	DRAWN -	REVISED -		SCALE: _____	SHEET NO. ____ OF ____ SHEETS	STA. _____ TO STA. _____	-70-	•	MADISON	150	127
	PLOT SCALE = 50.0000' / IN.	CHECKED -	REVISED -					CONTRACT NO. 76A73				
	PLOT DATE = 6/25/2009	DATE -	REVISED -					ILLINOIS FED. AID PROJECT				