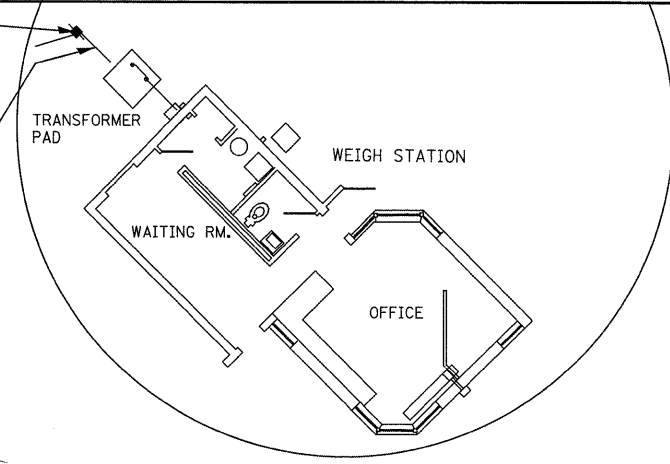


CONFIRM UTILITY DROP
W/ AMERENIP PRIOR TO
INSTALLING THIS SERVICE
INSTALLATION AT THIS LOCATION

3" -PVCC-"T"-20'
3" -GSC-"ATS"-20'
LOCATING UNDERGROUND CABLE-20'

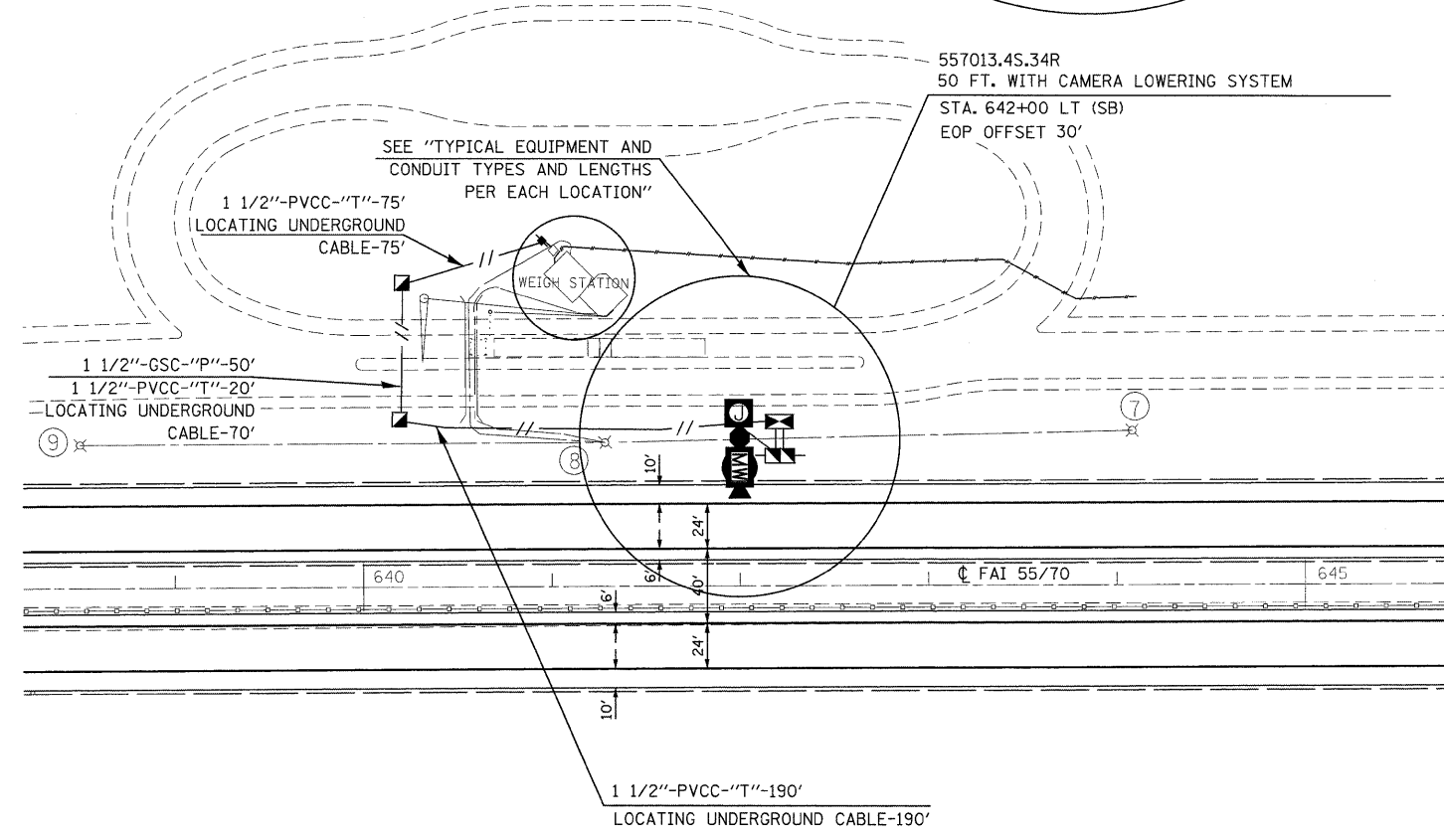


557013.4S.34R
50 FT. WITH CAMERA LOWERING SYSTEM
STA. 642+00 LT (SB)
EOP OFFSET 30'

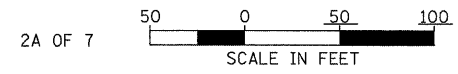
SEE "TYPICAL EQUIPMENT AND
CONDUIT TYPES AND LENGTHS
PER EACH LOCATION"

1 1/2" -PVCC-"T"-75'
LOCATING UNDERGROUND
CABLE-75'

1 1/2" -GSC-"P"-50'
1 1/2" -PVCC-"T"-20'
LOCATING UNDERGROUND
CABLE-70'



1 1/2" -PVCC-"T"-190'
LOCATING UNDERGROUND CABLE-190'



2A OF 7

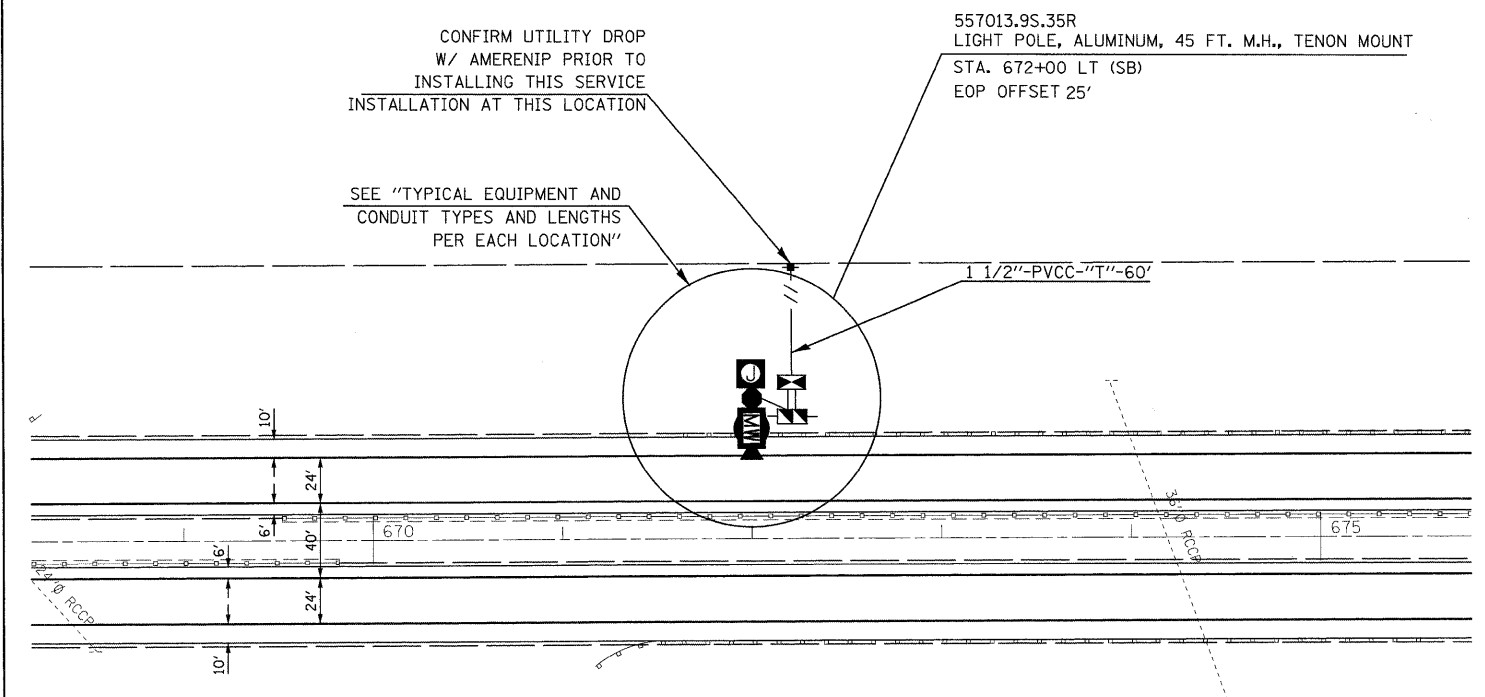


CONFIRM UTILITY DROP
W/ AMERENIP PRIOR TO
INSTALLING THIS SERVICE
INSTALLATION AT THIS LOCATION

557013.9S.35R
LIGHT POLE, ALUMINUM, 45 FT. M.H., TENON MOUNT
STA. 672+00 LT (SB)
EOP OFFSET 25'

SEE "TYPICAL EQUIPMENT AND
CONDUIT TYPES AND LENGTHS
PER EACH LOCATION"

1 1/2" -PVCC-"T"-60'



2B OF 7

FILE NAME =	USER NAME = prestonme	DESIGNED -	REVISED -
ct:\pw_work\PWIDOT\PRESTONME\dms71073\d76a73-sh1-1TS.dgn		DRAWN -	REVISED -
PLOT SCALE = 50.0000' / IN.		CHECKED -	REVISED -
PLOT DATE = 7/9/2009		DATE -	REVISED -

**STATE OF ILLINOIS
DEPARTMENT OF TRANSPORTATION**

ITS PLANS

SCALE: 1" = 50' SHEET NO. ___ OF ___ SHEETS STA. 665+00 TO STA. 680+00

F.A.I. RTE.	SECTION	COUNTY	TOTAL SHEETS	SHEET NO.
-10-		MADISON	150	140
CONTRACT NO. 76A73				
FED. ROAD DIST. NO. ILLINOIS FED. AID PROJECT				

• 60-(7,8,9,10)RS, 60-(8,9,10)BR