

DESIGN ENGINEER: VYDAS JUSKELIS, P.E. (630) 834-8505

FIELD ENGINEER: MARILYN D. SOLOMON, P.E. (847) 705-4407

FAU RTE	SECTION	COUNTY	TOTAL SHEETS	SHEET NO
1426	05-00079-00-SW	DUPAGE	22	1
STA. 30+48.00		TO STA. 77+48.00		
FED. ROAD DIST. NO. 1		ILLINOIS	FED. AID PROJECT	
CONTRACT NO. 83981				

STATE OF ILLINOIS
DEPARTMENT OF TRANSPORTATION
DIVISION OF HIGHWAYS

**PLANS FOR PROPOSED
FEDERAL AID HIGHWAY**

FAU ROUTE 1426 - MADISON STREET
ARDMORE AVENUE (FAU 2651) TO
IL ROUTE 83 (FAP 344) WEST FRONTAGE ROAD
SIDEWALK PROJECT

SECTION: 05-00079-00-SW
PROJECT: ARA-8003 (593)
VILLAGE OF VILLA PARK
DU PAGE COUNTY
JOB NUMBER: C-91-240-06

INDEX OF SHEETS

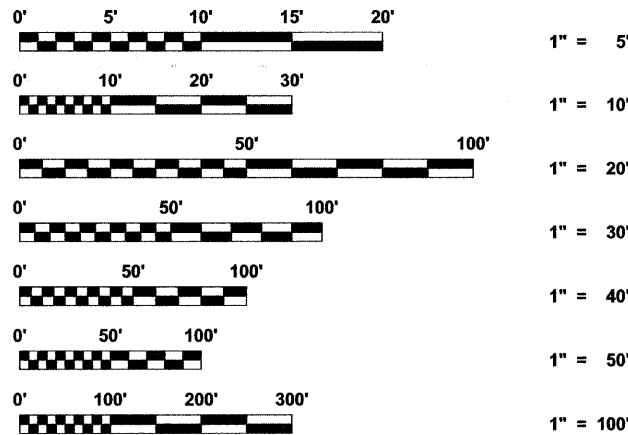
- 1 COVER SHEET
- 2 GENERAL NOTES
SUMMARY OF QUANTITIES
HOT-MIX ASPHALT MIXTURES REQUIREMENTS CHART
- 3 TYPICAL SECTIONS
DETAILS
- 4 PLAN, STA. 28+00 TO STA. 41+00
- 5 PLAN, STA. 41+00 TO STA. 54+00
- 6 PLAN, STA. 54+00 TO STA. 67+00
- 7 PLAN, STA. 67+00 TO STA. 77+48
- 8-19 CROSS SECTIONS, STA. 31+00 TO STA. 77+50

DISTRICT ONE STANDARD DETAILS

- 20 BD-01 DRIVEWAY DETAILS - DISTANCE BETWEEN R.O.W. AND FACE OF CURB & EDGE OF SHOULDER $\geq 15'$ (4.5 m)
- 21 BD-02 DRIVEWAY DETAILS - DISTANCE BETWEEN ROW AND FACE OF CURB $< 15'$ (4.5 m)
- 22 TC-10 TRAFFIC CONTROL AND PROTECTION FOR SIDE ROADS, INTERSECTIONS, AND DRIVEWAYS

STATE HIGHWAY STANDARDS

- 000001-05 STANDARD SYMBOLS, ABBREVIATIONS AND PATTERNS
- 424001-05 CURB RAMPS FOR SIDEWALKS
- 701501-05 URBAN LANE CLOSURE, 2L, 2W, UNDIVIDED
- 701801-04 LANE CLOSURE MULTILANE 1W OR 2W CROSSWALK OR SIDEWALK CLOSURE
- 701901-01 TRAFFIC CONTROL DEVICES



FULL SIZE PLANS HAVE BEEN PREPARED USING STANDARD ENGINEERING SCALES. REDUCED SIZED PLANS WILL NOT CONFORM TO STANDARD SCALES. IN MAKING MEASUREMENTS ON REDUCED PLANS, THE ABOVE SCALES MAY BE USED.

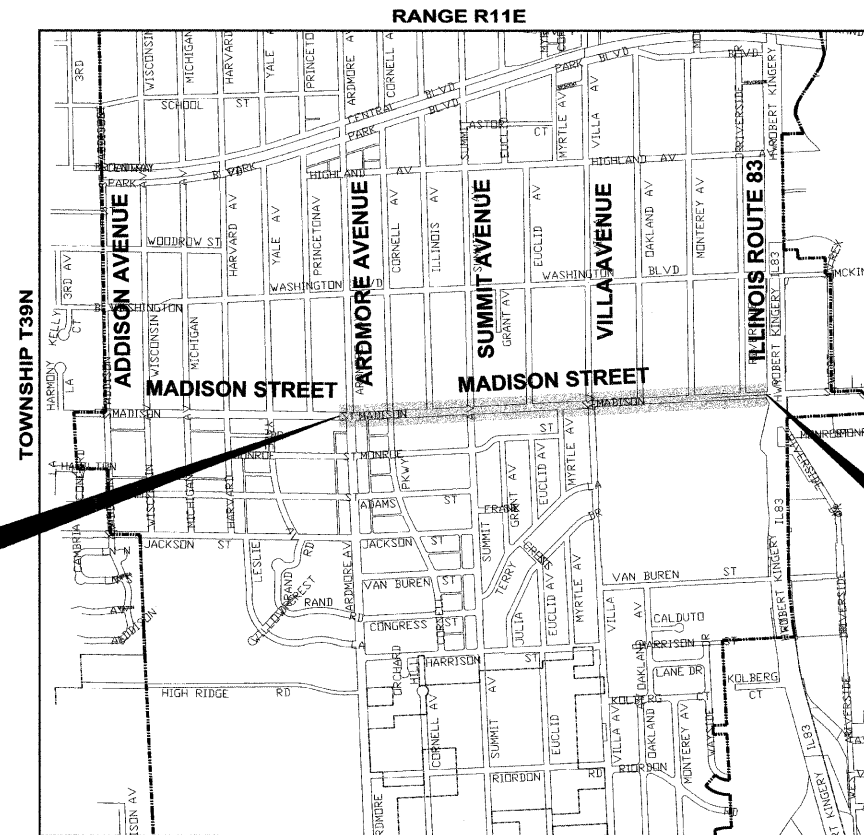
J.U.L.I.E
JOINT UTILITY LOCATION INFORMATION FOR EXCAVATION
1-800-892-0123

CONTRACT NO. 83981


VILLAGE OF VILLA PARK
ENGINEERING DIVISION
20 SOUTH ARDMORE AVENUE • PHONE (630) 834-8505
VILLA PARK, ILLINOIS 60181-2696 • FAX (630) 834-8509

**PROJECT
LOCATED IN
THE VILLAGE
OF VILLA PARK**

**PROJECT BEGINS
STA 30+48.00**



YORK TOWNSHIP
THIRD PRINCIPAL MERIDIAN
LOCATION MAP



TRAFFIC DATA

TRAFFIC VOLUME	-	5,400 ADT (2006)
SPEED LIMIT	-	25 MPH
LENGTH OF IMPROVEMENT		
GROSS PROJECT LENGTH	-	4,700 FEET (0.89 MILES)
NET PROJECT LENGTH	-	4,700 FEET (0.89 MILES)



Vydas Juskelis
ENGINEER: VYDAS JUSKELIS DATE: 07/20/2009

ILLINOIS REGISTRATION NUMBER: 062-045747

EXPIRATION DATE: 11/2009

THESE PLANS OR ANY PART THEREOF SHALL BE CONSIDERED VOID WITHOUT THE SIGNATURE, SEAL AND EXPIRATION DATE OF SEAL OF THE ENGINEER.

STATE OF ILLINOIS
DEPARTMENT OF TRANSPORTATION
DIVISION OF HIGHWAYS

Approved: *Vydas Juskelis*
Vydas Juskelis, P.E.
Village of Villa Park, Public Works Director

Passed: July 22, 2009
Cheryl Chambers
District 1 Engineer of Local Roads & Streets

Releasing for Bid Based on Limited Review: July 22, 2009
Diane M. O'Reilly
Deputy Director of Highways, Region 1 Engineer

**PRINTED BY THE AUTHORITY
OF THE STATE OF ILLINOIS**