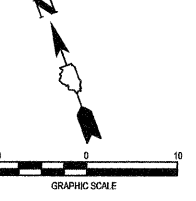


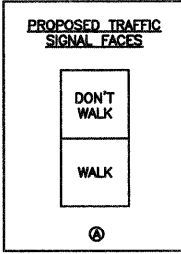
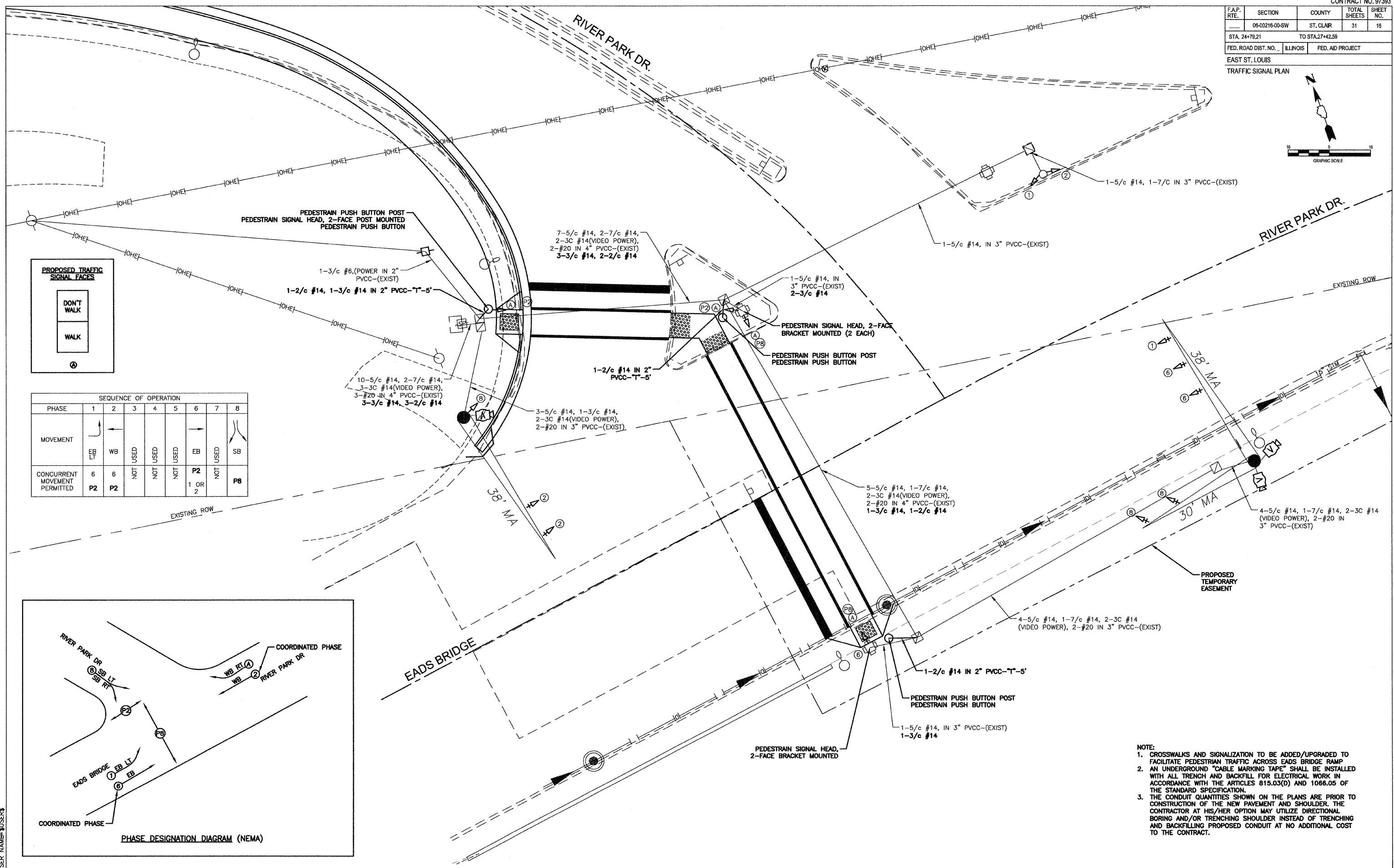
| | | | | |
|---------------------|----------|------------------|--------------|-----------|
| F.A.P. RTE. | SECTION | COUNTY | TOTAL SHEETS | SHEET NO. |
| 09-00216-00-SW | | ST. CLAIR | 31 | 16 |
| STA. 24+79.21 | | TO STA. 27+42.59 | | |
| FED. ROAD DIST. NO. | ILLINOIS | FED. AID PROJECT | | |
| EAST ST. LOUIS | | | | |
| TRAFFIC SIGNAL PLAN | | | | |



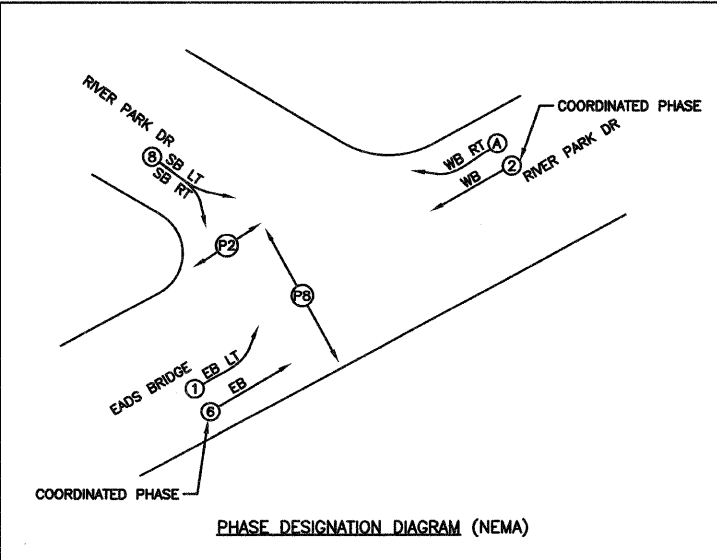
| | | |
|------|----|-----------------|
| DATE | BY | REVISIONS |
| | | 1. DATE |
| | | 2. DESCRIPTION |
| | | 3. BY |
| | | 4. DATE |
| | | 5. DESCRIPTION |
| | | 6. BY |
| | | 7. DATE |
| | | 8. DESCRIPTION |
| | | 9. BY |
| | | 10. DATE |
| | | 11. DESCRIPTION |
| | | 12. BY |
| | | 13. DATE |
| | | 14. DESCRIPTION |
| | | 15. BY |
| | | 16. DATE |
| | | 17. DESCRIPTION |
| | | 18. BY |
| | | 19. DATE |
| | | 20. DESCRIPTION |
| | | 21. BY |
| | | 22. DATE |
| | | 23. DESCRIPTION |
| | | 24. BY |
| | | 25. DATE |
| | | 26. DESCRIPTION |
| | | 27. BY |
| | | 28. DATE |
| | | 29. DESCRIPTION |
| | | 30. BY |

| | | |
|------|----|-----------------|
| DATE | BY | REVISIONS |
| | | 1. DATE |
| | | 2. DESCRIPTION |
| | | 3. BY |
| | | 4. DATE |
| | | 5. DESCRIPTION |
| | | 6. BY |
| | | 7. DATE |
| | | 8. DESCRIPTION |
| | | 9. BY |
| | | 10. DATE |
| | | 11. DESCRIPTION |
| | | 12. BY |
| | | 13. DATE |
| | | 14. DESCRIPTION |
| | | 15. BY |
| | | 16. DATE |
| | | 17. DESCRIPTION |
| | | 18. BY |
| | | 19. DATE |
| | | 20. DESCRIPTION |
| | | 21. BY |
| | | 22. DATE |
| | | 23. DESCRIPTION |
| | | 24. BY |
| | | 25. DATE |
| | | 26. DESCRIPTION |
| | | 27. BY |
| | | 28. DATE |
| | | 29. DESCRIPTION |
| | | 30. BY |

PLOT DATE=#DATE\$
 FILE NAME=#FILE\$
 PLOT SCALE=#SCALE\$
 USER NAME=#USER\$



| SEQUENCE OF OPERATION | | | | | | | | |
|-------------------------------|-------|----|----------|----------|----------|--------------|----------|----|
| PHASE | 1 | 2 | 3 | 4 | 5 | 6 | 7 | 8 |
| MOVEMENT | EB LT | WB | NOT USED | NOT USED | NOT USED | EB | NOT USED | SB |
| CONCURRENT MOVEMENT PERMITTED | P2 | P2 | NOT USED | NOT USED | NOT USED | P2 1 OR 2 | NOT USED | P8 |



- NOTE:
- CROSSWALKS AND SIGNALIZATION TO BE ADDED/UPGRADED TO FACILITATE PEDESTRIAN TRAFFIC ACROSS EADS BRIDGE RAMP
 - AN UNDERGROUND "CABLE MARKING TAPE" SHALL BE INSTALLED WITH ALL TRENCH AND BACKFILL FOR ELECTRICAL WORK IN ACCORDANCE WITH THE ARTICLES 815.03(D) AND 1066.05 OF THE STANDARD SPECIFICATION.
 - THE CONDUIT QUANTITIES SHOWN ON THE PLANS ARE PRIOR TO CONSTRUCTION OF THE NEW PAVEMENT AND SHOULDER. THE CONTRACTOR AT HIS/HER OPTION MAY UTILIZE DIRECTIONAL BORING AND/OR TRENCHING SHOULDER INSTEAD OF TRENCHING AND BACKFILLING PROPOSED CONDUIT AT NO ADDITIONAL COST TO THE CONTRACT.