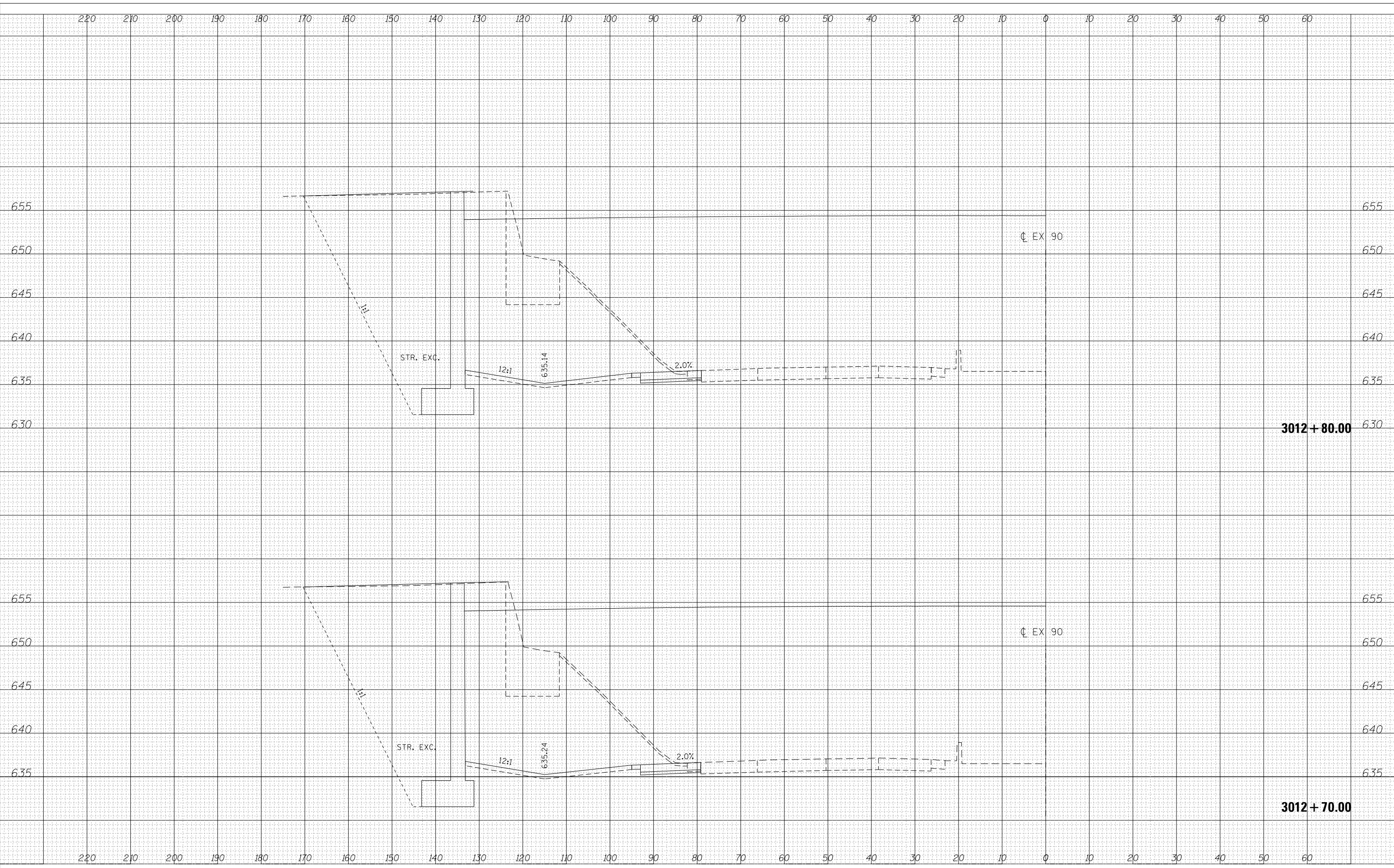


DATE	
BY	
FINISHED SURVEY	
NOTED SURVEY	
PLOTTED SURVEY	
AREAS CHECKED	
NO.	

DATE	
BY	
ORIGINAL SURVEY	
NOTED SURVEY	
PLOTTED SURVEY	
AREAS CHECKED	
NO.	



FILE NAME: \\schr001\projects\30120\CD\CD\PAK\0152464.dwg
 USER: lls
 DATE: 03/20/2015



USER NAME = llsupencheck	DESIGNED -	REVISED -
	DRAWN -	REVISED -
PLOT SCALE = 10:1	CHECKED - LLS	REVISED -
PLOT DATE = 20-MAR-2015	DATE - 03/20/2015	REVISED -

**STATE OF ILLINOIS
DEPARTMENT OF TRANSPORTATION**

SCALE: 1" = 10' SHEET OF SHEETS STA. 3012+70.00 TO STA. 3012+80.00

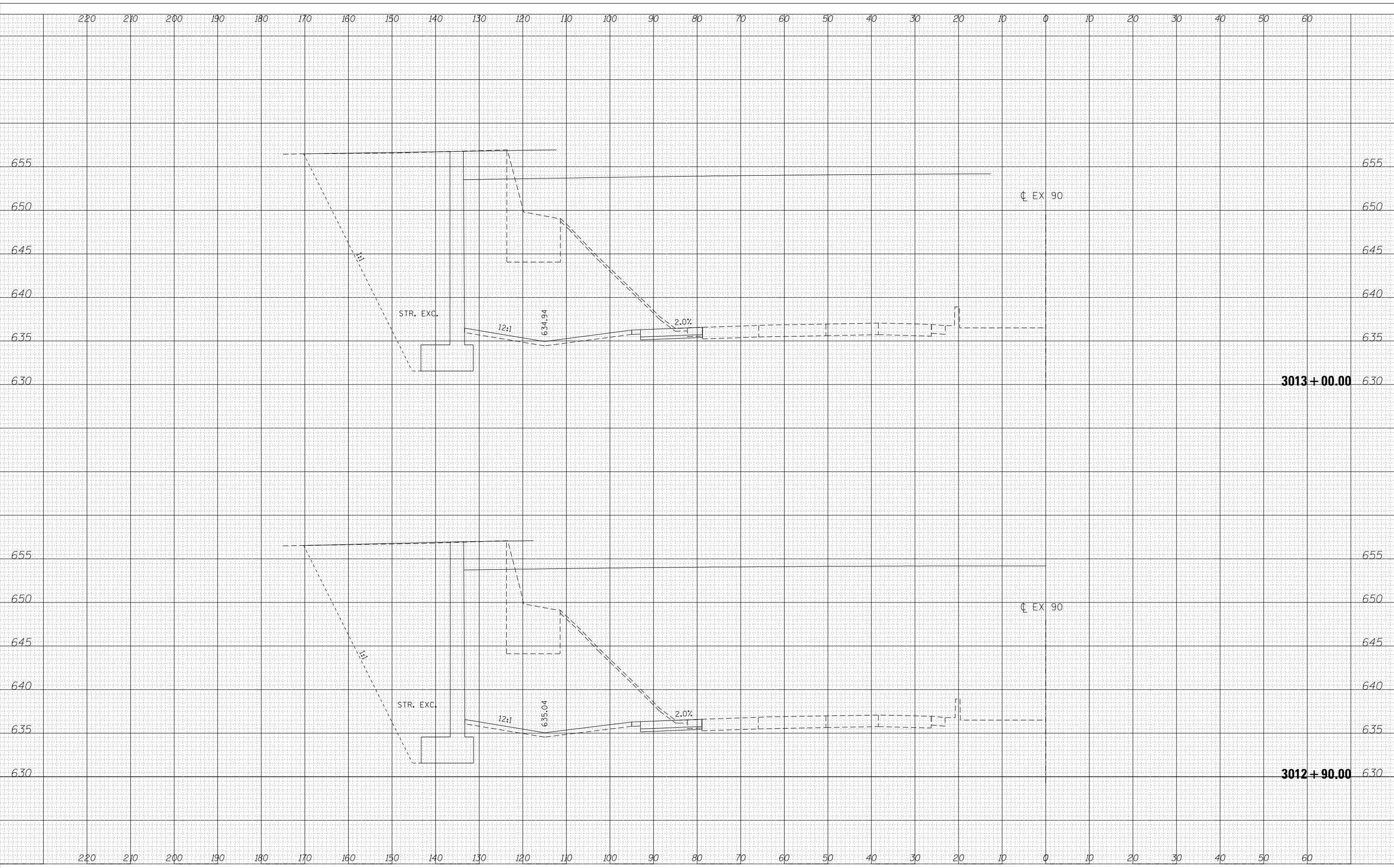
**CROSS-SECTIONS
WESTBOUND I-90**

F.A.I. RTE.	SECTION	COUNTY	TOTAL SHEETS	SHEET NO.
90	1617B(13)	COOK	223	201
				CONTRACT NO. 62A64
ILLINOIS FED. AID PROJECT				

DATE	
BY	
FINAL SURVEY	SURVEYED
NOTE BOOK	PLOTTED
NO.	TEMPLATE
	AREAS
	CHECKED

DATE	
BY	
ORIGINAL SURVEY	SURVEYED
NOTE BOOK	PLOTTED
NO.	TEMPLATE
	AREAS
	CHECKED

FILE NAME: \\schubert\projects\30120\CD\CDPAK\1617B\1617B.dwg



USER NAME = lsupencheck	DESIGNED -	REVISED -
	DRAWN -	REVISED -
PLOT SCALE = 10:1	CHECKED - LLS	REVISED -
PLOT DATE = 20-MAR-2015	DATE - 03/20/2015	REVISED -

**STATE OF ILLINOIS
DEPARTMENT OF TRANSPORTATION**

**CROSS-SECTIONS
WESTBOUND I-90**

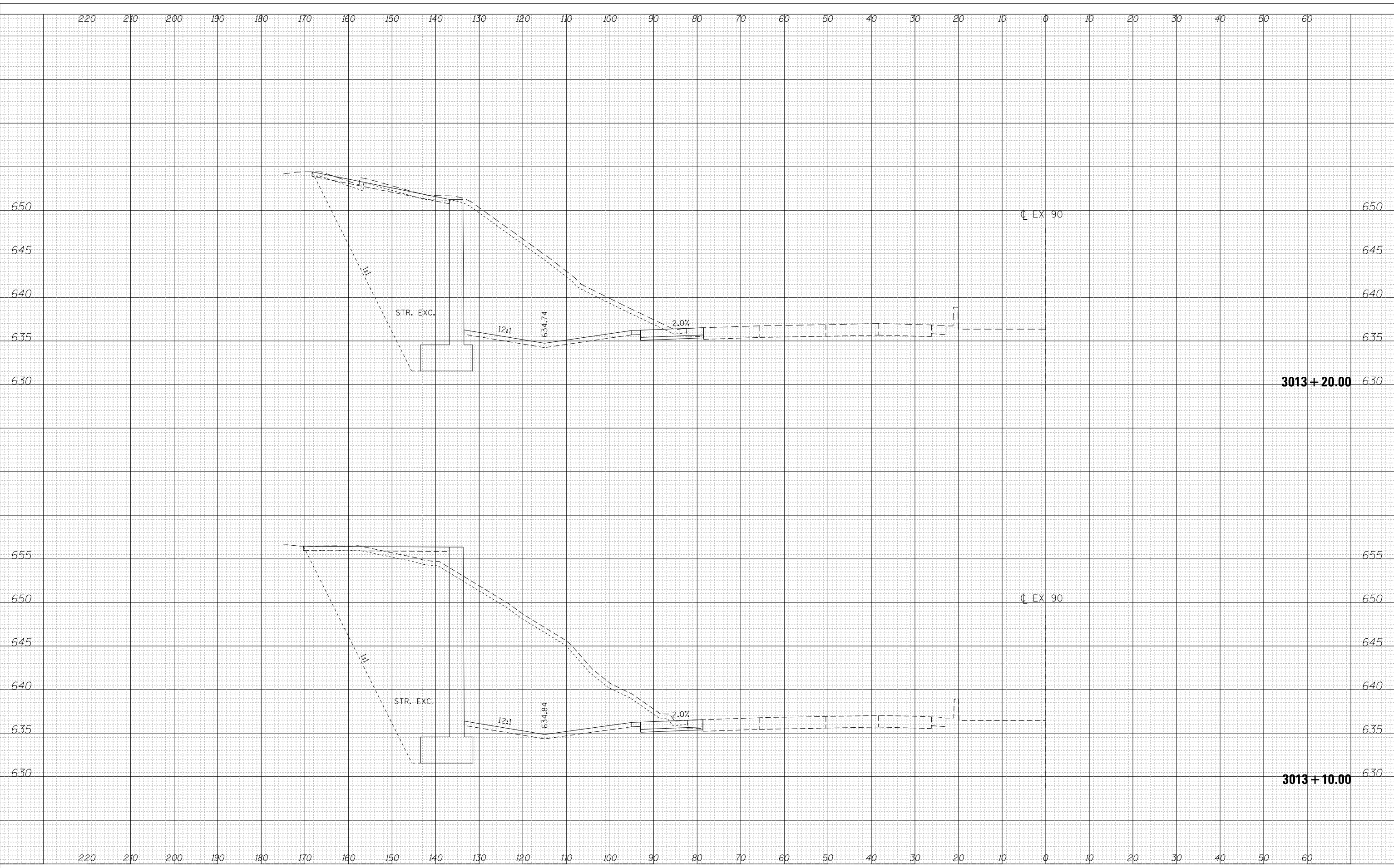
SCALE: 1" = 10' SHEET OF SHEETS STA. 3012+90.00 TO STA. 3013+00.00

F.A.I. RTE.	SECTION	COUNTY	TOTAL SHEETS	SHEET NO.
90	1617B(13)	COOK	223	202
CONTRACT NO. 62A64				
ILLINOIS FED. AID PROJECT				

DATE	
BY	
FINAL SURVEY	SURVEYED
NOTE BOOK	PLOTTED
NO.	TEMPLATE
	AREAS CHECKED

DATE	
BY	
ORIGINAL SURVEY	SURVEYED
NOTE BOOK	PLOTTED
NO.	TEMPLATE
	AREAS CHECKED

FILE NAME: \\schubert\projects\30120\CD\CDPAK\01E2664-sh-115-WB90-dwg



USER NAME = lsupencheck	DESIGNED -	REVISED -
	DRAWN -	REVISED -
PLOT SCALE = 10:1	CHECKED - LLS	REVISED -
PLOT DATE = 20-MAR-2015	DATE - 03/20/2015	REVISED -

STATE OF ILLINOIS
DEPARTMENT OF TRANSPORTATION

CROSS-SECTIONS
WESTBOUND I-90

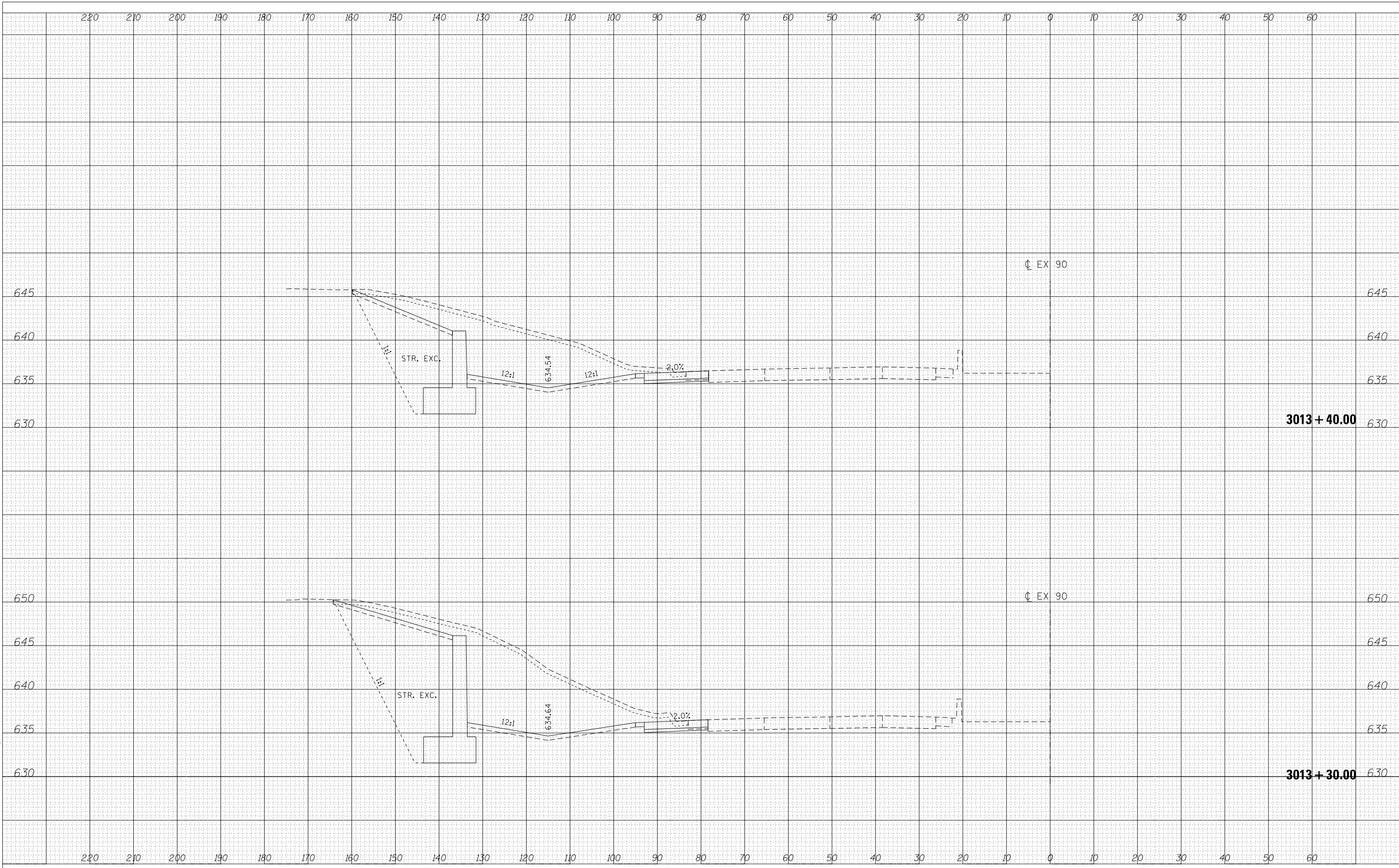
SCALE: 1" = 10' SHEET OF SHEETS STA. 3013+10.00 TO STA. 3013+20.00

F.A.I. RTE.	SECTION	COUNTY	TOTAL SHEETS	SHEET NO.
90	1617B(13)	COOK	223	203
				CONTRACT NO. 62A64
ILLINOIS FED. AID PROJECT				

BY	DATE
FINAL SURVEY	SURVEYED
NOTE BOOK	PLOTTED
NO.	TEMPLATE
	AREAS CHECKED

BY	DATE
ORIGINAL SURVEY	SURVEYED
NOTE BOOK	PLOTTED
NO.	TEMPLATE
	AREAS CHECKED

FILE NAME: \\schubert\projects\30120\C\CEOPAK\1617B\1617B-15-WB90.dgn



USER NAME = lsupencheck	DESIGNED -	REVISED -
	DRAWN -	REVISED -
PLOT SCALE = 10:1	CHECKED - LLS	REVISED -
PLOT DATE = 20-MAR-2015	DATE - 03/20/2015	REVISED -

STATE OF ILLINOIS
DEPARTMENT OF TRANSPORTATION

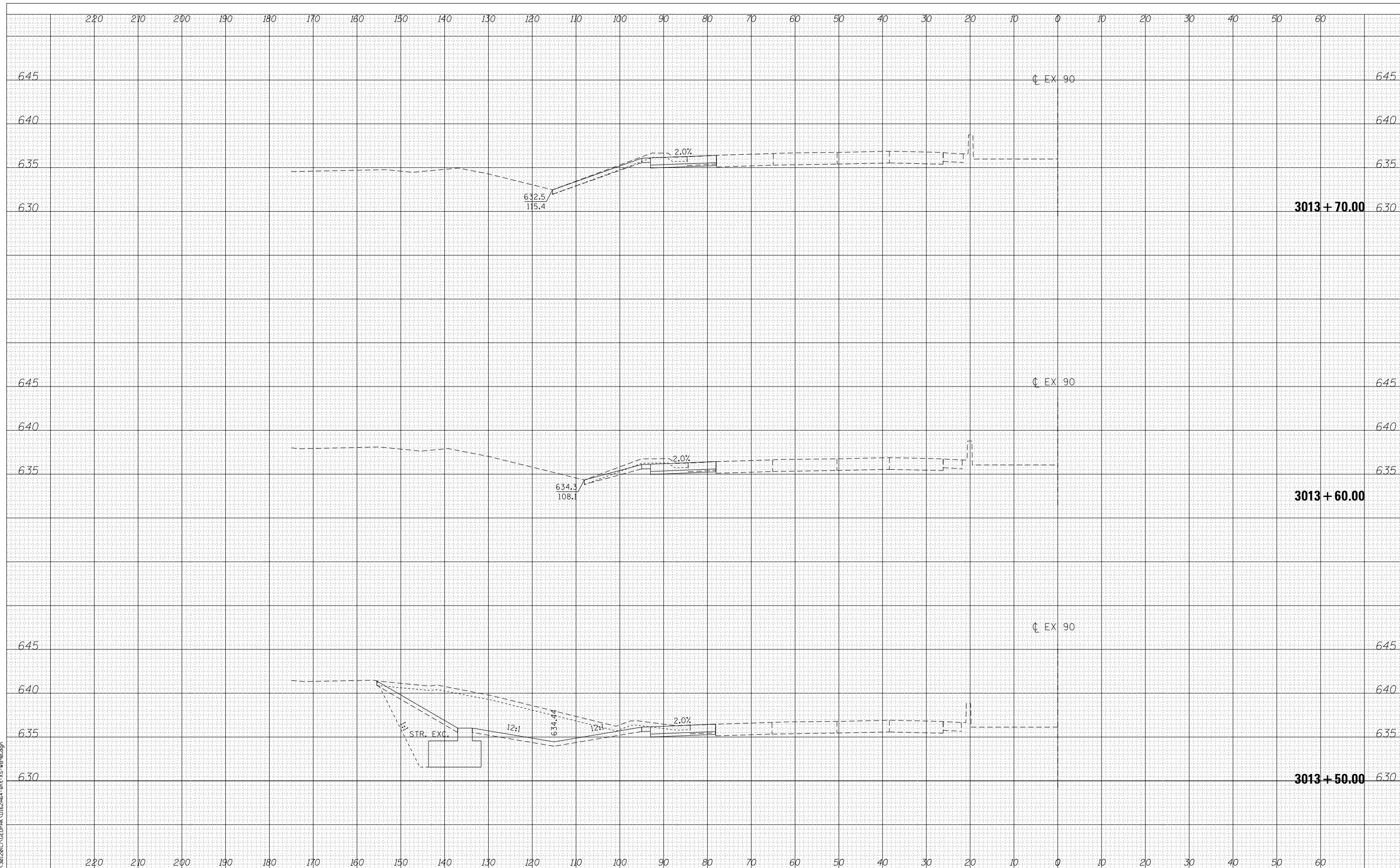
CROSS-SECTIONS
WESTBOUND I-90

SCALE: 1" = 10' SHEET OF SHEETS STA. 3013+30.00 TO STA. 3013+40.00

F.A.I. RTE.	SECTION	COUNTY	TOTAL SHEETS	SHEET NO.
90	1617B(13)	COOK	223	204
				CONTRACT NO. 62A64
ILLINOIS FED. AID PROJECT				

DATE	
BY	
FINAL SURVEY NO.	
SURVEYED PLOTTED AREAS CHECKED	
NOTE BOOK NO.	
TEMPLATE AREAS CHECKED	

DATE	
BY	
ORIGINAL SURVEY NO.	
SURVEYED PLOTTED AREAS CHECKED	
NOTE BOOK NO.	
TEMPLATE AREAS CHECKED	



FILE NAME: \\schubert\projects\30120\CD\CD\PAK\01E2664.dwg
 USER: llj



USER NAME = lljpencheck	DESIGNED -	REVISED -
PLOT SCALE = 10:1	DRAWN -	REVISED -
PLOT DATE = 20-MAR-2015	CHECKED - LLS	REVISED -
	DATE - 03/20/2015	REVISED -

**STATE OF ILLINOIS
DEPARTMENT OF TRANSPORTATION**

**CROSS-SECTIONS
WESTBOUND I-90**

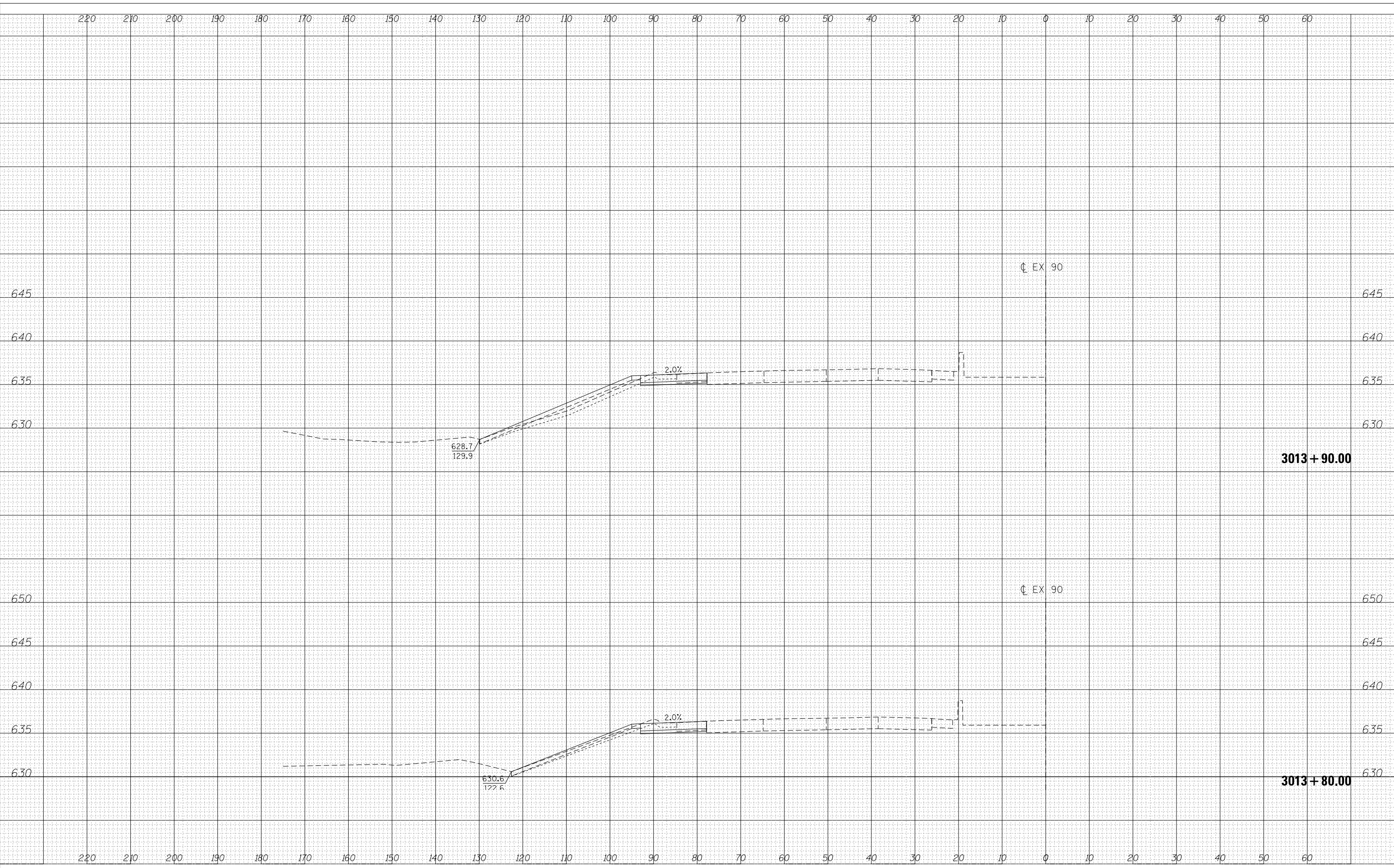
SCALE: 1" = 10' SHEET OF SHEETS STA. 3013+50.00 TO STA. 3013+70.00

F.A.I. RTE.	SECTION	COUNTY	TOTAL SHEETS	SHEET NO.
90	1617B(13)	COOK	223	205
				CONTRACT NO. 62A64
ILLINOIS FED. AID PROJECT				

DATE	
BY	
FINISHED SURVEY	
PLOTTED TEMPLATE	
AREAS CHECKED	
NO.	

DATE	
BY	
ORIGINAL SURVEY	
PLOTTED TEMPLATE	
AREAS CHECKED	
NO.	

FILE NAME: \\schindler\projects\30120\CD\CDPAK\1617B\1617B.dwg



USER NAME - lsupencheck	DESIGNED -	REVISED -
	DRAWN -	REVISED -
PLOT SCALE = 10:1	CHECKED - LLS	REVISED -
PLOT DATE = 20-MAR-2015	DATE - 03/20/2015	REVISED -

**STATE OF ILLINOIS
DEPARTMENT OF TRANSPORTATION**

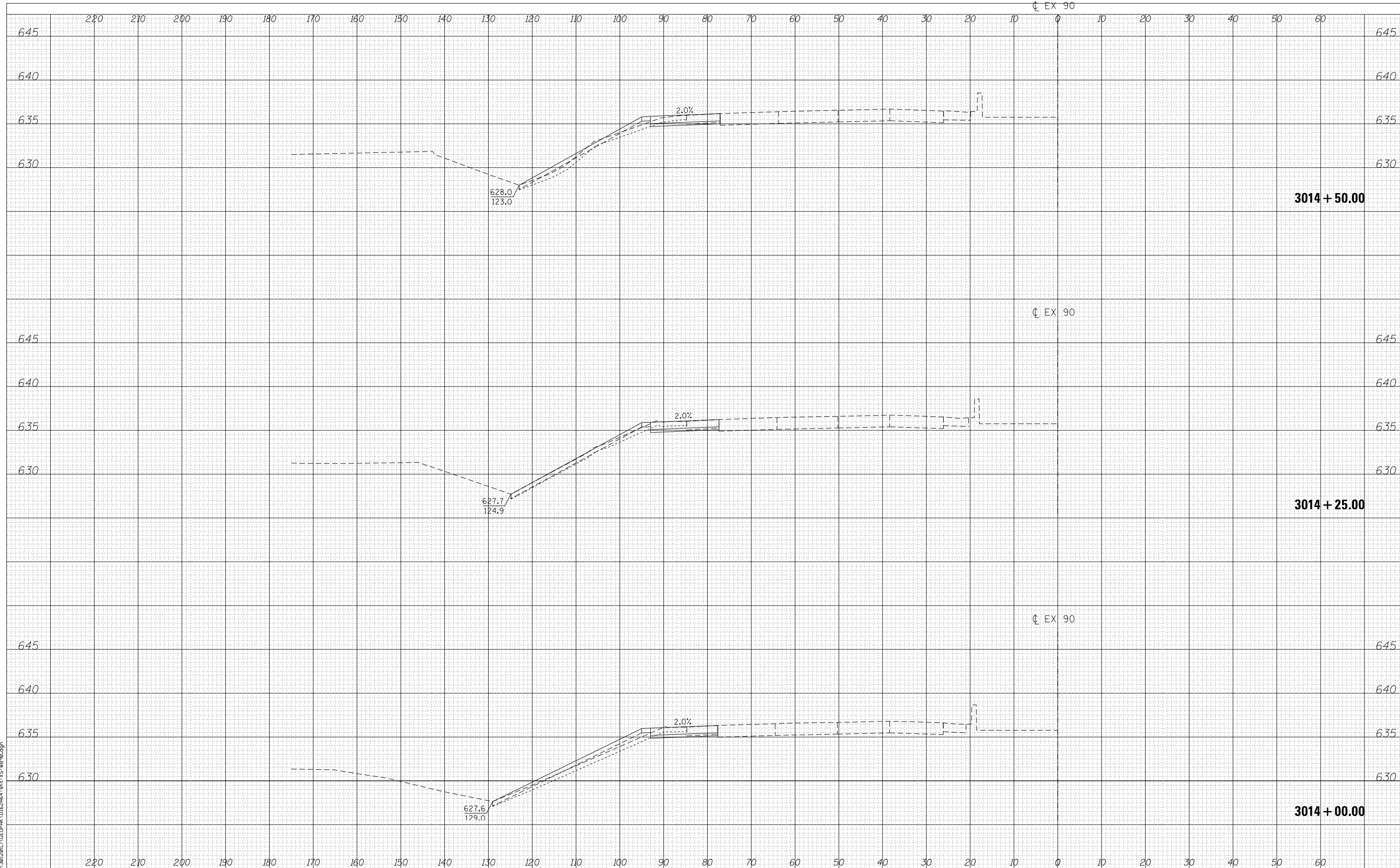
**CROSS-SECTIONS
WESTBOUND I-90**

SCALE: 1" = 10' SHEET OF SHEETS STA. 3013+80.00 TO STA. 3013+90.00

F.A.I. RTE.	SECTION	COUNTY	TOTAL SHEETS	SHEET NO.
90	1617B(13)	COOK	223	206
CONTRACT NO. 62A64				
ILLINOIS FED. AID PROJECT				

DATE	
BY	
FINISHED SURVEY	
PLOTTED TEMPLATE	
AREAS CHECKED	
NO.	

DATE	
BY	
ORIGINAL SURVEY	
NOTE BOOK	
AREAS CHECKED	
NO.	



FILE NAME: \\schindler\projects\30120\CD\CDPAK\01E2664.dwg
 USER: hntb\jls



USER NAME = jlsupencheck	DESIGNED -	REVISED -
	DRAWN -	REVISED -
PLOT SCALE = 10:1	CHECKED - LLS	REVISED -
PLOT DATE = 20-MAR-2015	DATE - 03/20/2015	REVISED -

**STATE OF ILLINOIS
DEPARTMENT OF TRANSPORTATION**

**CROSS-SECTIONS
WESTBOUND I-90**

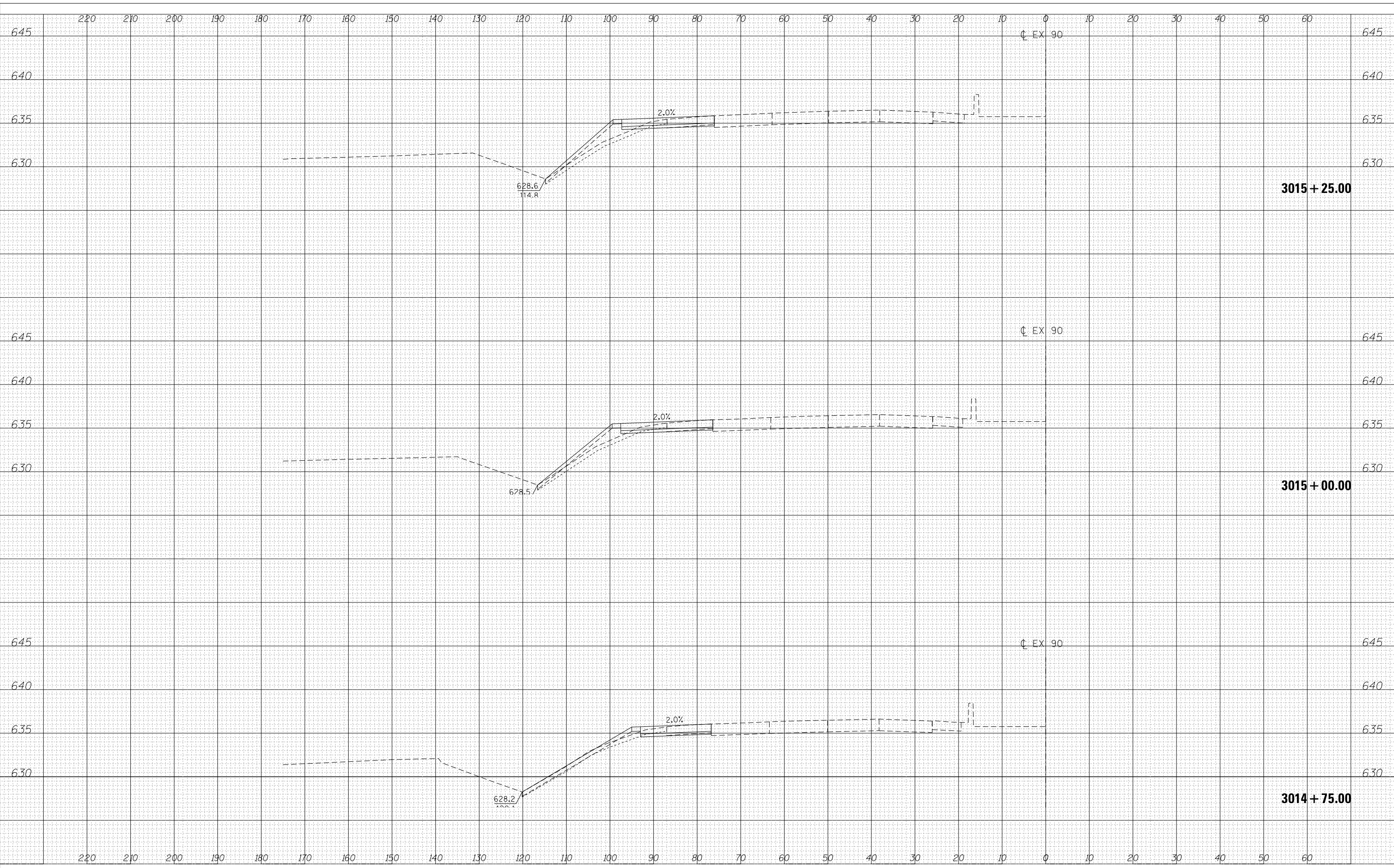
SCALE: 1" = 10' SHEET OF SHEETS STA. 3014+00.00 TO STA. 3014+50.00

F.A.I. RTE.	SECTION	COUNTY	TOTAL SHEETS	SHEET NO.
90	1617B(13)	COOK	223	207
				CONTRACT NO. 62A64
ILLINOIS FED. AID PROJECT				

DATE	
BY	
SURVEYED	
PLOTTED	
TEMPLATE	
AREAS	
CHECKED	
FINAL SURVEY	
NOTE BOOK	
NO.	

DATE	
BY	
SURVEYED	
PLOTTED	
TEMPLATE	
AREAS	
CHECKED	
ORIGINAL SURVEY	
NOTE BOOK	
NO.	

FILE NAME: \\schindler\projects\30120\CD\CDPAK\01E2664-sh-115-WB90.dwg



USER NAME = lsupencheck	DESIGNED -	REVISED -
	DRAWN -	REVISED -
PLOT SCALE = 10:1	CHECKED - LLS	REVISED -
PLOT DATE = 20-MAR-2015	DATE - 03/20/2015	REVISED -

**STATE OF ILLINOIS
DEPARTMENT OF TRANSPORTATION**

**CROSS-SECTIONS
WESTBOUND I-90**

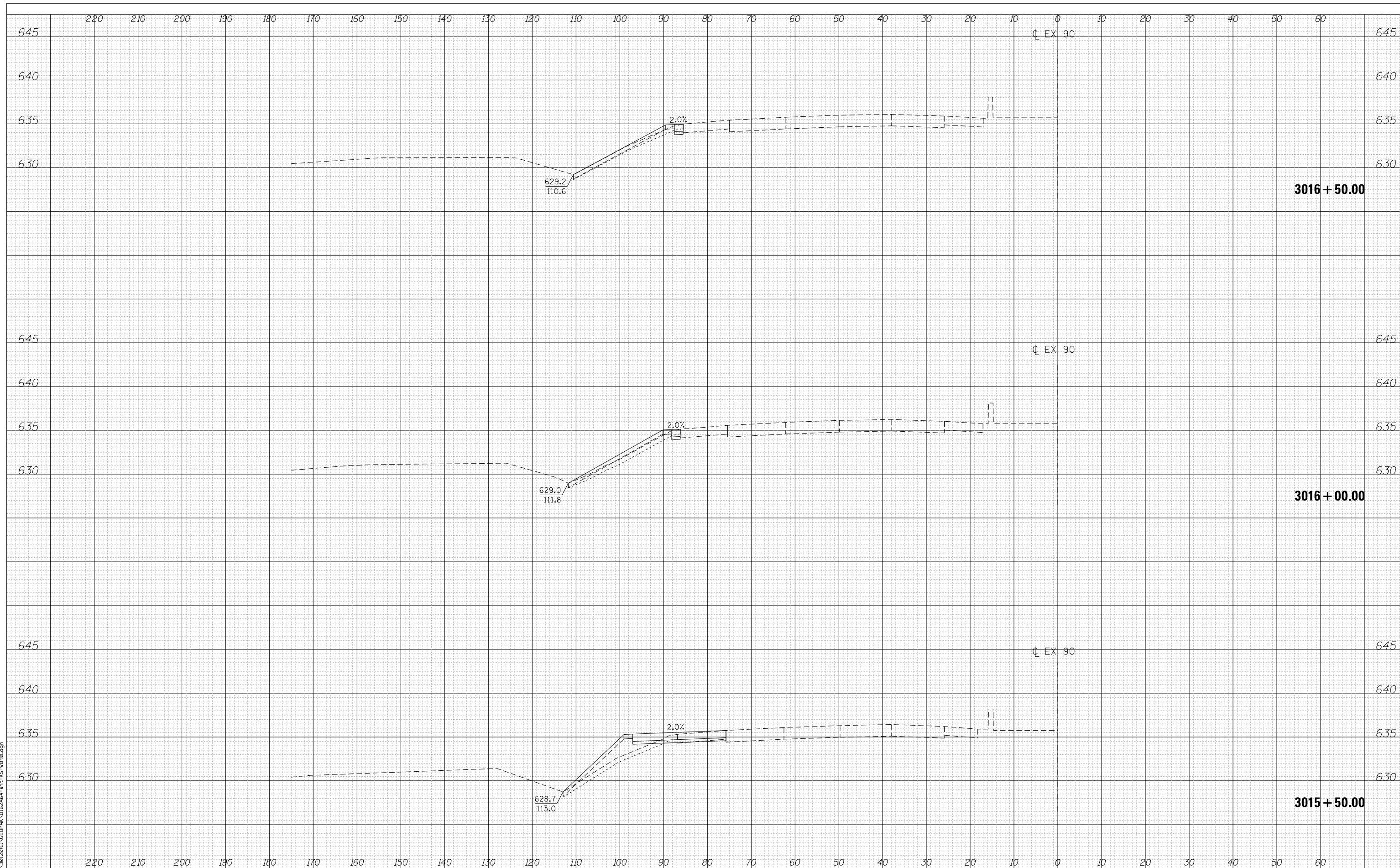
SCALE: 1" = 10' SHEET OF SHEETS STA. 3014+75.00 TO STA. 3015+25.00

F.A.I. RTE.	SECTION	COUNTY	TOTAL SHEETS	SHEET NO.
90	1617B(13)	COOK	223	208
CONTRACT NO. 62A64				
ILLINOIS FED. AID PROJECT				

DATE	
BY	
FINISHED SURVEY	
NOTE BOOK	
NO.	
SURVEYED PLOTTED	
TEMPLATE AREAS	
CHECKED AREAS	

DATE	
BY	
ORIGINAL SURVEY	
NOTE BOOK	
NO.	
SURVEYED PLOTTED	
TEMPLATE AREAS	
CHECKED AREAS	

FILE NAME: \\schubert\projects\30120\CD\CDPAK\01E2664-sh-115-WB90-dwg



USER NAME = lsupencheck	DESIGNED -	REVISED -
PLOT SCALE = 10:1	DRAWN -	REVISED -
PLOT DATE = 20-MAR-2015	CHECKED - LLS	REVISED -
	DATE - 03/20/2015	REVISED -

**STATE OF ILLINOIS
DEPARTMENT OF TRANSPORTATION**

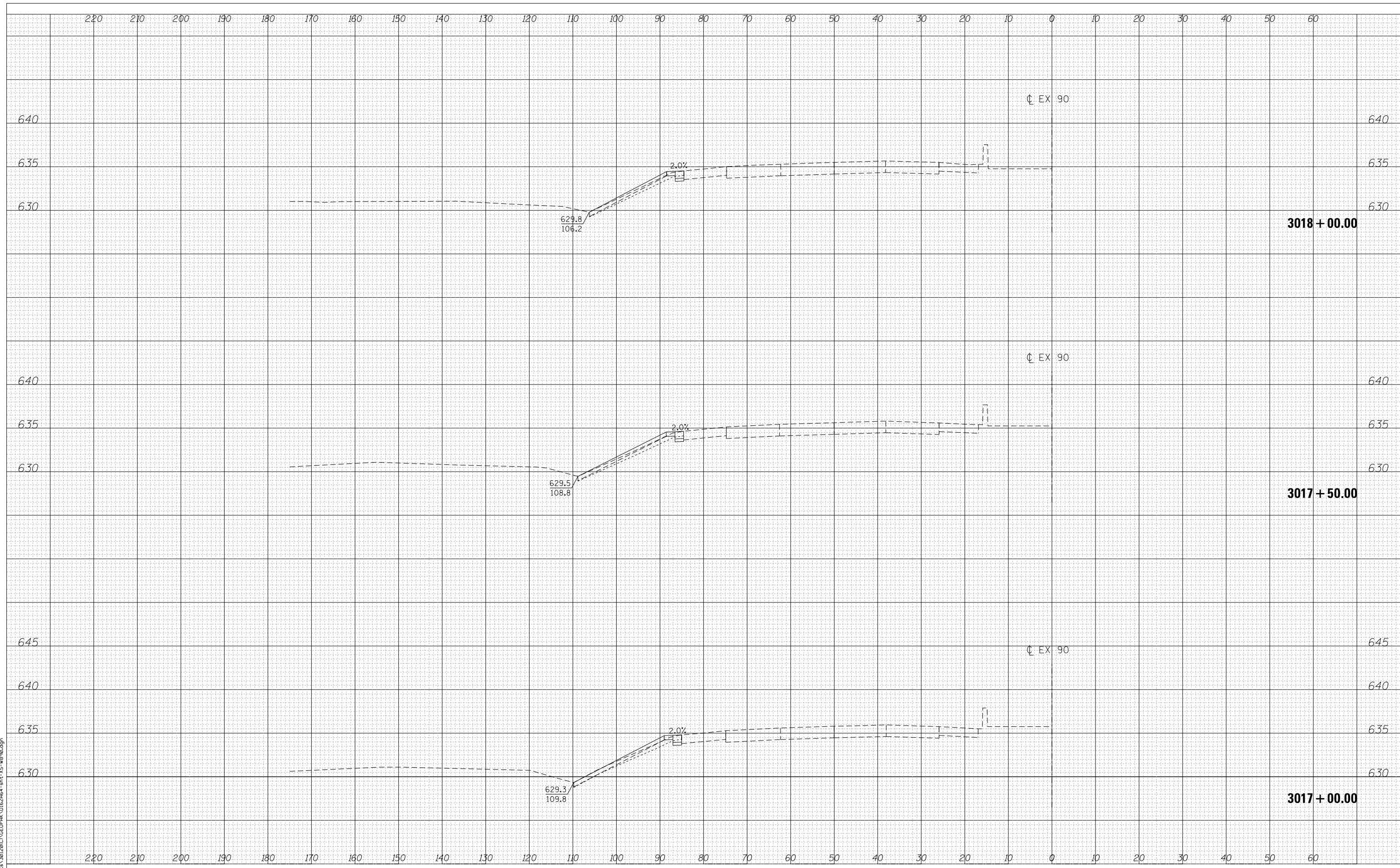
CROSS-SECTIONS WESTBOUND I-90	
SCALE: 1" = 10'	SHEET OF SHEETS
STA. 3015+50.00 TO STA. 3016+50.00	

F.A.I. RTE.	SECTION	COUNTY	TOTAL SHEETS	SHEET NO.
90	1617B(13)	COOK	223	209
CONTRACT NO. 62A64				
ILLINOIS FED. AID PROJECT				

DATE	
BY	
FINAL SURVEY	SURVEYED
NOTE BOOK	PLOTTED
NO.	AREAS CHECKED

DATE	
BY	
ORIGINAL SURVEY	SURVEYED
NOTE BOOK	PLOTTED
NO.	AREAS CHECKED

FILE NAME: \\schubert\projects\30120\CD\CDPAK\1617B\1617B-15-WB90.dwg



USER NAME = lsupencheck	DESIGNED -	REVISED -
	DRAWN -	REVISED -
PLOT SCALE = 10:1	CHECKED - LLS	REVISED -
PLOT DATE = 20-MAR-2015	DATE - 03/20/2015	REVISED -

**STATE OF ILLINOIS
DEPARTMENT OF TRANSPORTATION**

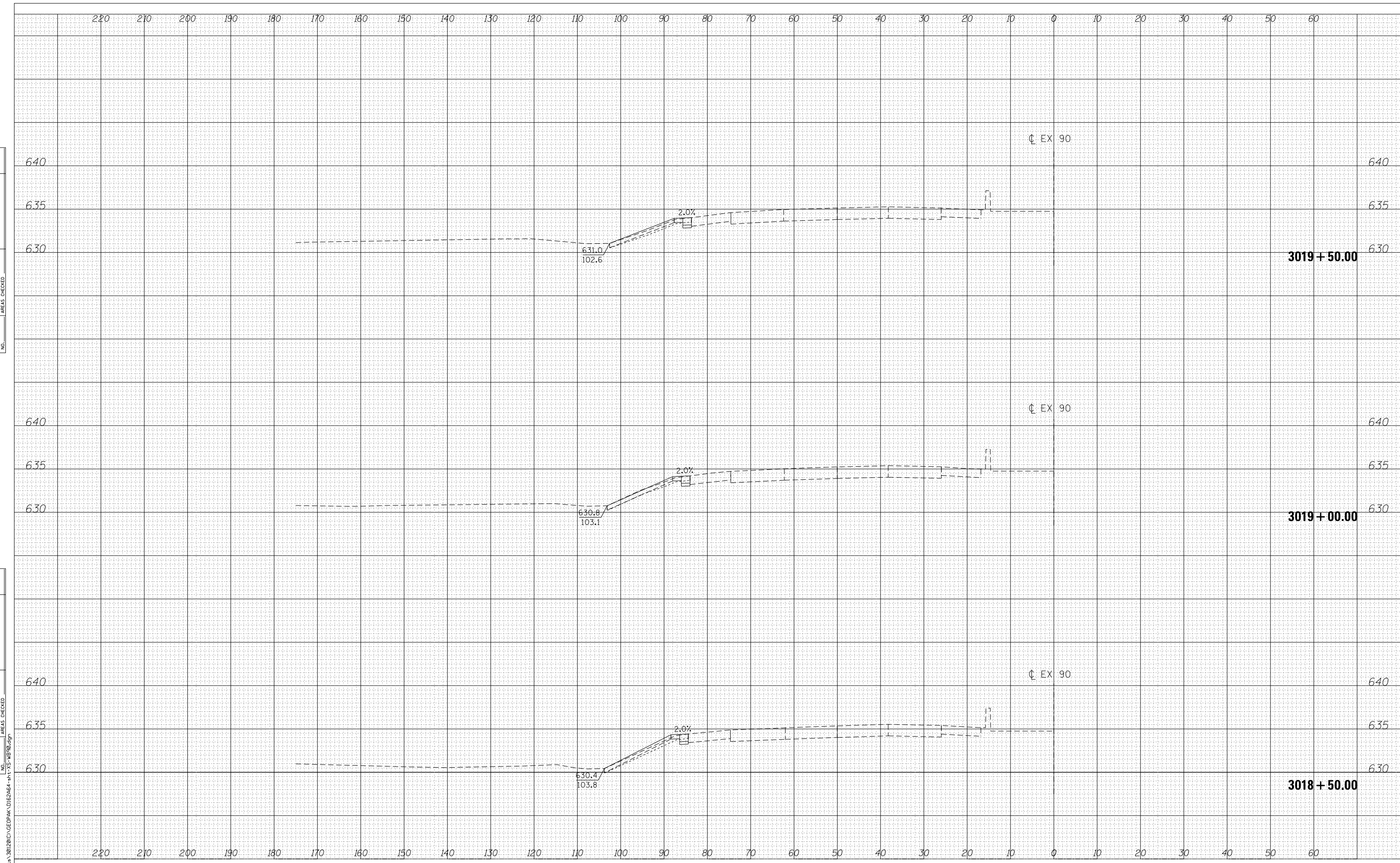
**CROSS-SECTIONS
WESTBOUND I-90**

SCALE: 1" = 10' SHEET OF SHEETS STA. 3017+00.00 TO STA. 3018+00.00

F.A.I. RTE.	SECTION	COUNTY	TOTAL SHEETS	SHEET NO.
90	1617B(13)	COOK	223	210
				CONTRACT NO. 62A64
ILLINOIS FED. AID PROJECT				

DATE	
BY	
FINAL SURVEY NO.	
SURVEYED PLOTTED AREAS CHECKED	
NOTE BOOK NO.	
TEMPLATE AREAS CHECKED	

DATE	
BY	
ORIGINAL SURVEY NO.	
SURVEYED PLOTTED AREAS CHECKED	
NOTE BOOK NO.	
TEMPLATE AREAS CHECKED	



USER NAME = lsupencheck	DESIGNED -	REVISED -
	DRAWN -	REVISED -
PLOT SCALE = 10:1	CHECKED - LLS	REVISED -
PLOT DATE = 20-MAR-2015	DATE - 03/20/2015	REVISED -

**STATE OF ILLINOIS
DEPARTMENT OF TRANSPORTATION**

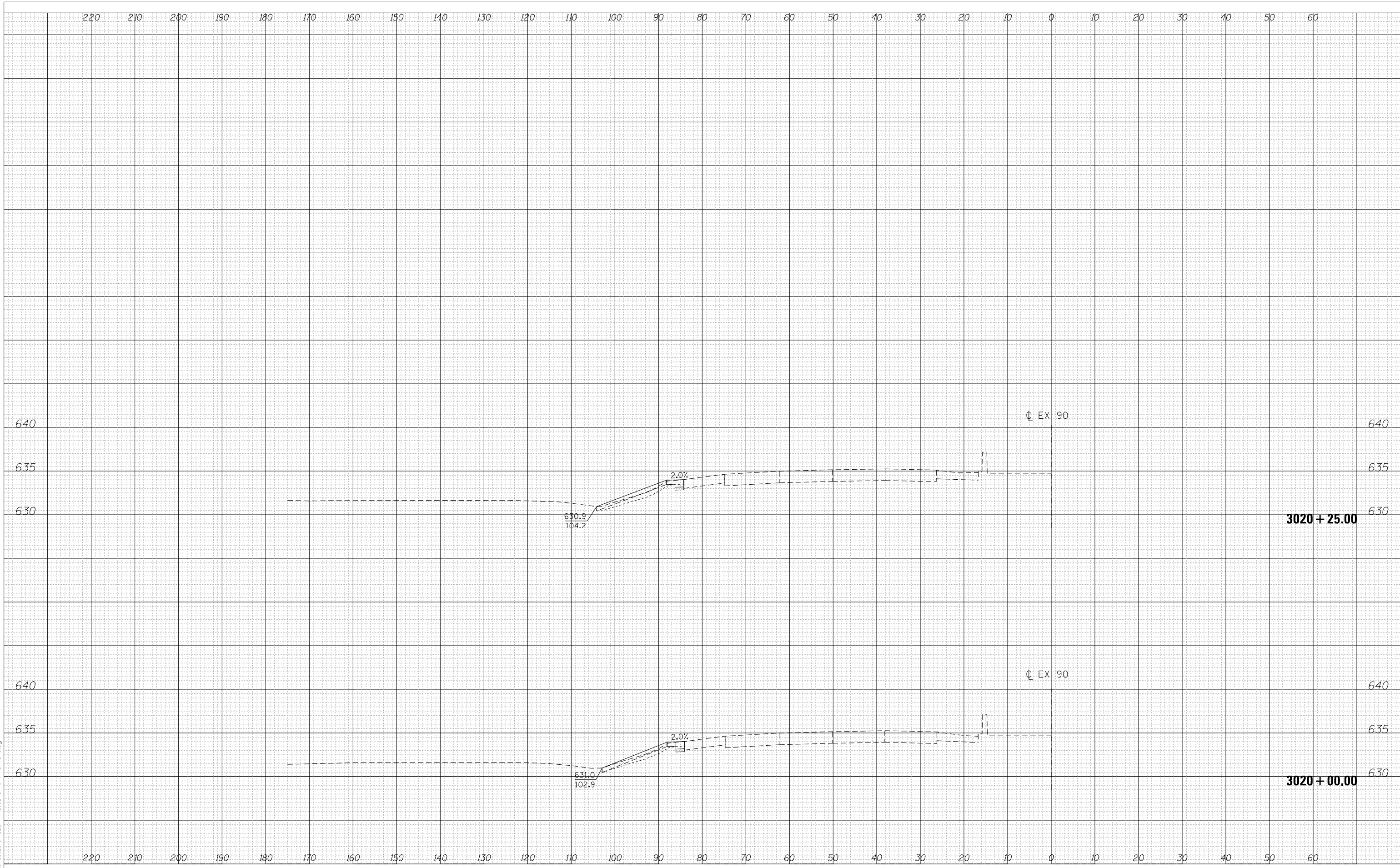
CROSS-SECTIONS WESTBOUND I-90	
SCALE: 1" = 10'	SHEET OF SHEETS
STA. 3018+50.00 TO STA. 3019+50.00	

F.A.I. RTE. 90	SECTION 1617B(13)	COUNTY COOK	TOTAL SHEETS 223	SHEET NO. 211
CONTRACT NO. 62A64				
ILLINOIS FED. AID PROJECT				

DATE	
BY	
FINAL SURVEY NO.	
SURVEYED AREAS	
PLOTTED AREAS	
TEMPLATE AREAS	
CHECKED AREAS	

DATE	
BY	
ORIGINAL SURVEY NO.	
SURVEYED AREAS	
PLOTTED AREAS	
TEMPLATE AREAS	
CHECKED AREAS	

FILE NAME: \\schindler\projects\30120\CD\CDPAK\1617B\1617B.dwg



USER NAME = lsupencheck
 PLOT SCALE = 10:1
 PLOT DATE = 20-MAR-2015

DESIGNED -
 DRAWN -
 CHECKED - LLS
 DATE - 03/20/2015

REVISED -
 REVISED -
 REVISED -
 REVISED -

STATE OF ILLINOIS
 DEPARTMENT OF TRANSPORTATION

CROSS-SECTIONS
 WESTBOUND I-90

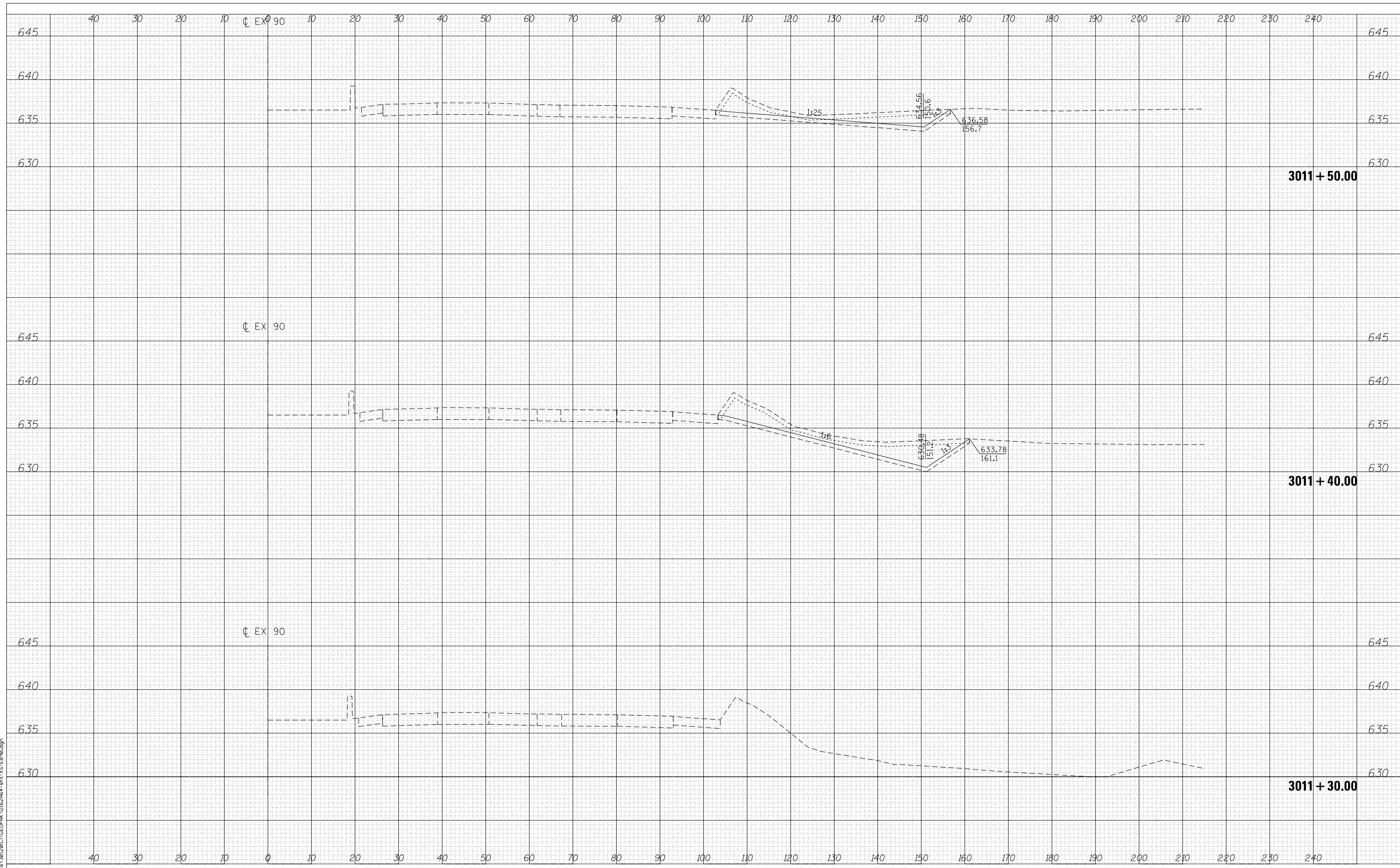
SCALE: 1" = 10' SHEET OF SHEETS STA. 3020+00.00 TO STA. 3020+25.00

F.A.I. RTE.	SECTION	COUNTY	TOTAL SHEETS	SHEET NO.
90	1617B(13)	COOK	223	212
CONTRACT NO. 62A64				
ILLINOIS FED. AID PROJECT				

DATE	
BY	
SURVEYED	
PLOTTED	
TEMPLATE	
AREAS	
CHECKED	
FINAL SURVEY	
NOTE BOOK	
NO.	

DATE	
BY	
SURVEYED	
PLOTTED	
TEMPLATE	
AREAS	
CHECKED	
ORIGINAL SURVEY	
NOTE BOOK	
NO.	

FILE NAME: \\schubert\projects\30120\CD\CDPAK\1617B\1617B-EB30.dwg



USER NAME = lsupencheck	DESIGNED -	REVISED -
	DRAWN -	REVISED -
PLOT SCALE = 10:1	CHECKED - LLS	REVISED -
PLOT DATE = 20-MAR-2015	DATE - 03/20/2015	REVISED -

**STATE OF ILLINOIS
DEPARTMENT OF TRANSPORTATION**

**CROSS-SECTIONS
EASTBOUND I-90**

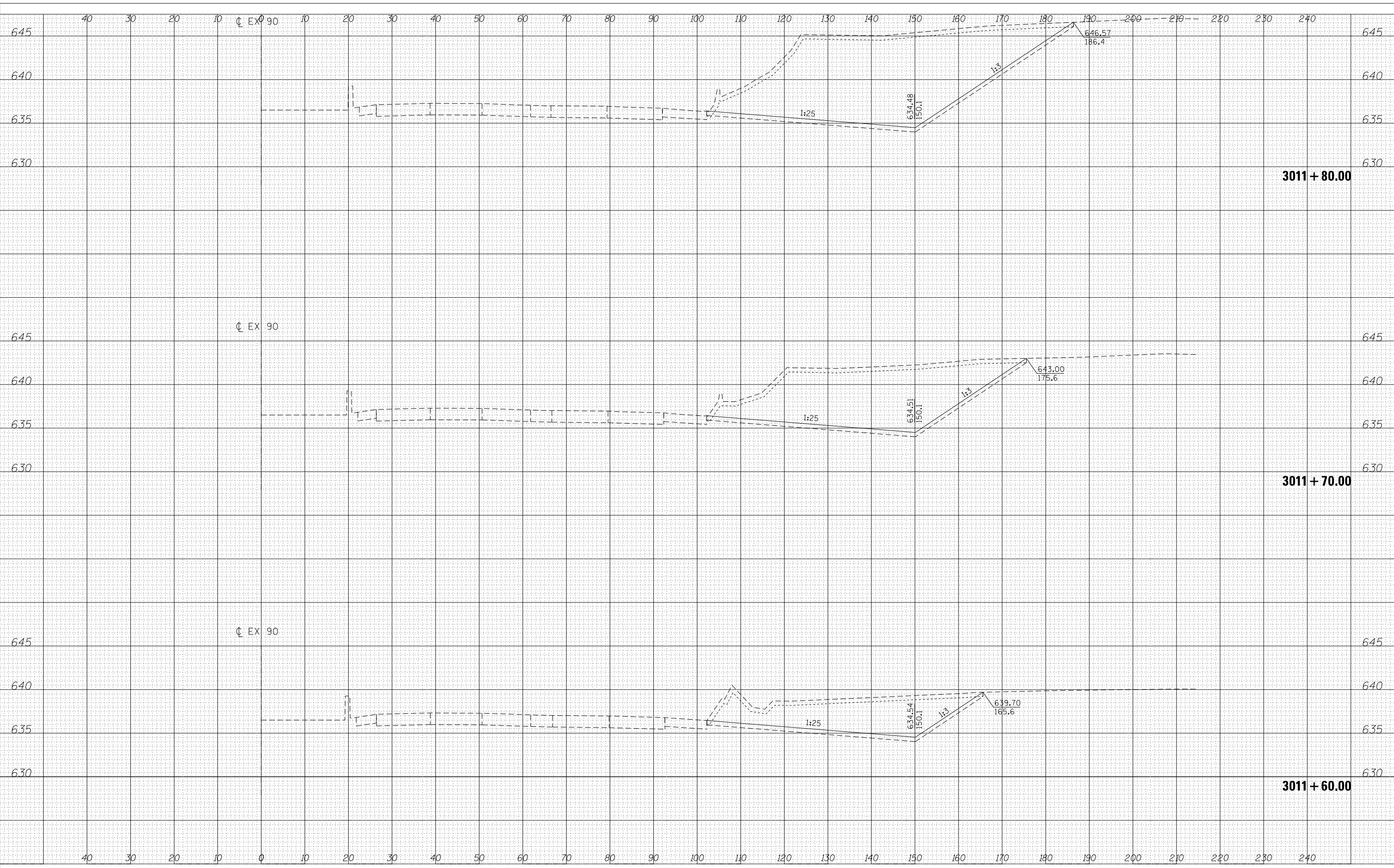
SCALE: 1" = 10' SHEET OF SHEETS STA. 3011+30.00 TO STA. 3011+50.00

F.A.I. RTE.	SECTION	COUNTY	TOTAL SHEETS	SHEET NO.
90	1617B(13)	COOK	223	213
				CONTRACT NO. 62A64
ILLINOIS FED. AID PROJECT				

DATE	
BY	
FINISHED SURVEY	
PLOTTED TEMPLATE	
AREAS CHECKED	
NO.	

DATE	
BY	
ORIGINAL SURVEY	
PLOTTED TEMPLATE	
AREAS CHECKED	
NO.	

FILE NAME: \\schindler\projects\30120\CD\CDPAK\1617B(13)\15-EB90.dwg



USER NAME - lsupencheck	DESIGNED -	REVISED -
	DRAWN -	REVISED -
PLOT SCALE = 10:1	CHECKED - LLS	REVISED -
PLOT DATE = 20-MAR-2015	DATE - 03/20/2015	REVISED -

**STATE OF ILLINOIS
DEPARTMENT OF TRANSPORTATION**

**CROSS-SECTIONS
EASTBOUND I-90**

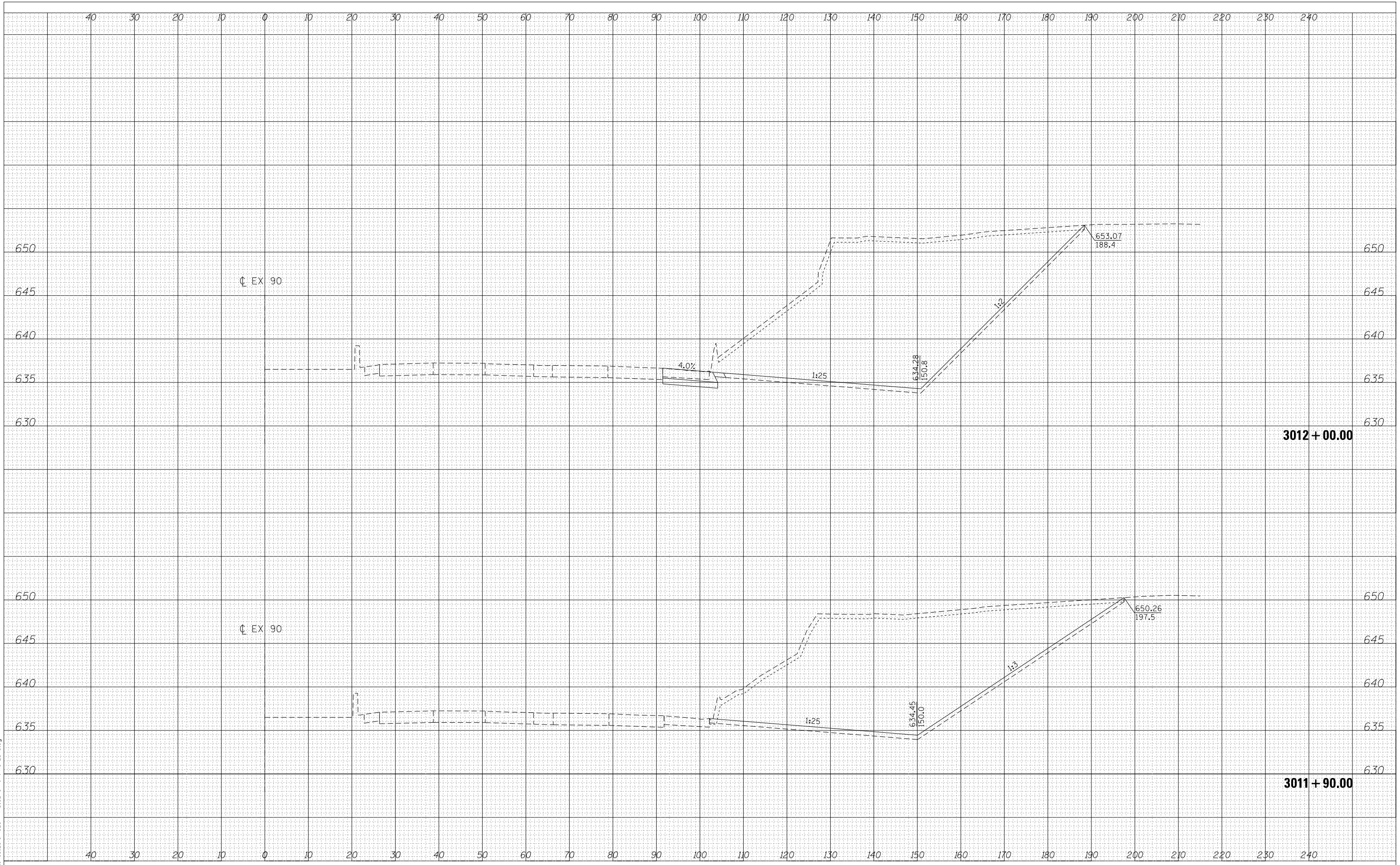
SCALE: 1" = 10' SHEET OF SHEETS STA. 3011+60.00 TO STA. 3011+80.00

F.A.I. RTE.	SECTION	COUNTY	TOTAL SHEETS	SHEET NO.
90	1617B(13)	COOK	223	214
				CONTRACT NO. 62A64
ILLINOIS FED. AID PROJECT				

DATE	
BY	
FINAL SURVEY	SURVEYED
NOTE BOOK	PLOTTED
NO.	TEMPLATE
	AREAS
	CHECKED

DATE	
BY	
ORIGINAL SURVEY	SURVEYED
NOTE BOOK	PLOTTED
NO.	TEMPLATE
	AREAS
	CHECKED

FILE NAME: \\schubert\projects\30120\CD\CDPAK\01E2664-01\15-EB90.dwg



USER NAME = lsupencheck
 PLOT SCALE = 10:1
 PLOT DATE = 20-MAR-2015

DESIGNED -
 DRAWN -
 CHECKED - LLS
 DATE - 03/20/2015

REVISED -
 REVISED -
 REVISED -
 REVISED -

STATE OF ILLINOIS
 DEPARTMENT OF TRANSPORTATION

CROSS-SECTIONS
 EASTBOUND I-90

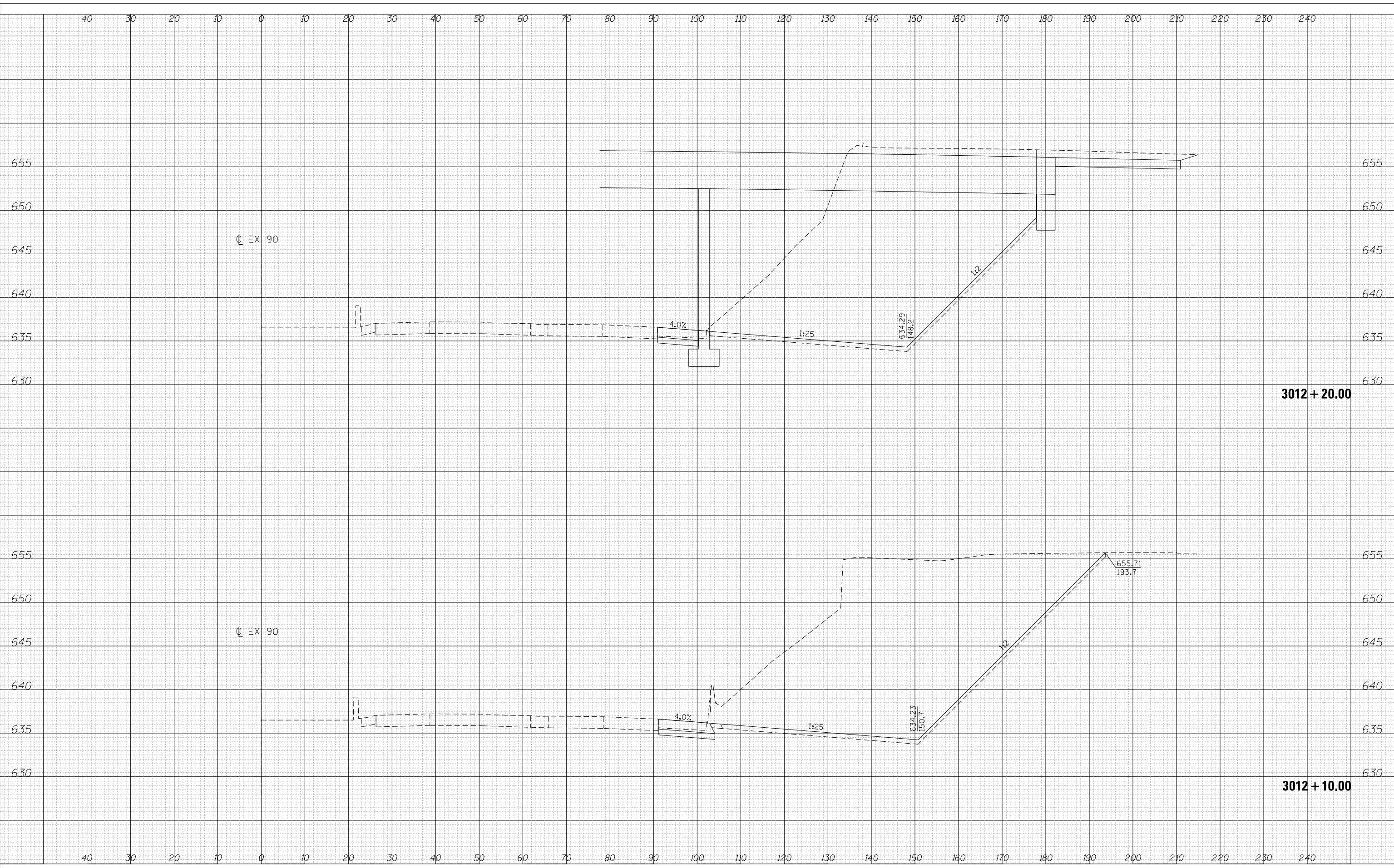
SCALE: 1" = 10' SHEET OF SHEETS STA. 3011+90.00 TO STA. 3012+00.00

F.A.I. RTE.	SECTION	COUNTY	TOTAL SHEETS	SHEET NO.
90	1617B(13)	COOK	223	215
			CONTRACT NO. 62A64	
ILLINOIS FED. AID PROJECT				

DATE	
BY	
FINISHED SURVEY	
PLOTTED	
TEMPLATE	
AREAS	
CHECKED	
NO.	

DATE	
BY	
ORIGINAL SURVEY	
PLOTTED	
TEMPLATE	
AREAS	
CHECKED	
NO.	

FILE NAME: \\schindler\projects\30120\CD\CDPAK\01E2664.dwg



USER NAME = lsupencheck	DESIGNED -	REVISED -
	DRAWN -	REVISED -
PLOT SCALE = 10:1	CHECKED - LLS	REVISED -
PLOT DATE = 20-MAR-2015	DATE - 03/20/2015	REVISED -

STATE OF ILLINOIS
DEPARTMENT OF TRANSPORTATION

CROSS-SECTIONS
EASTBOUND I-90

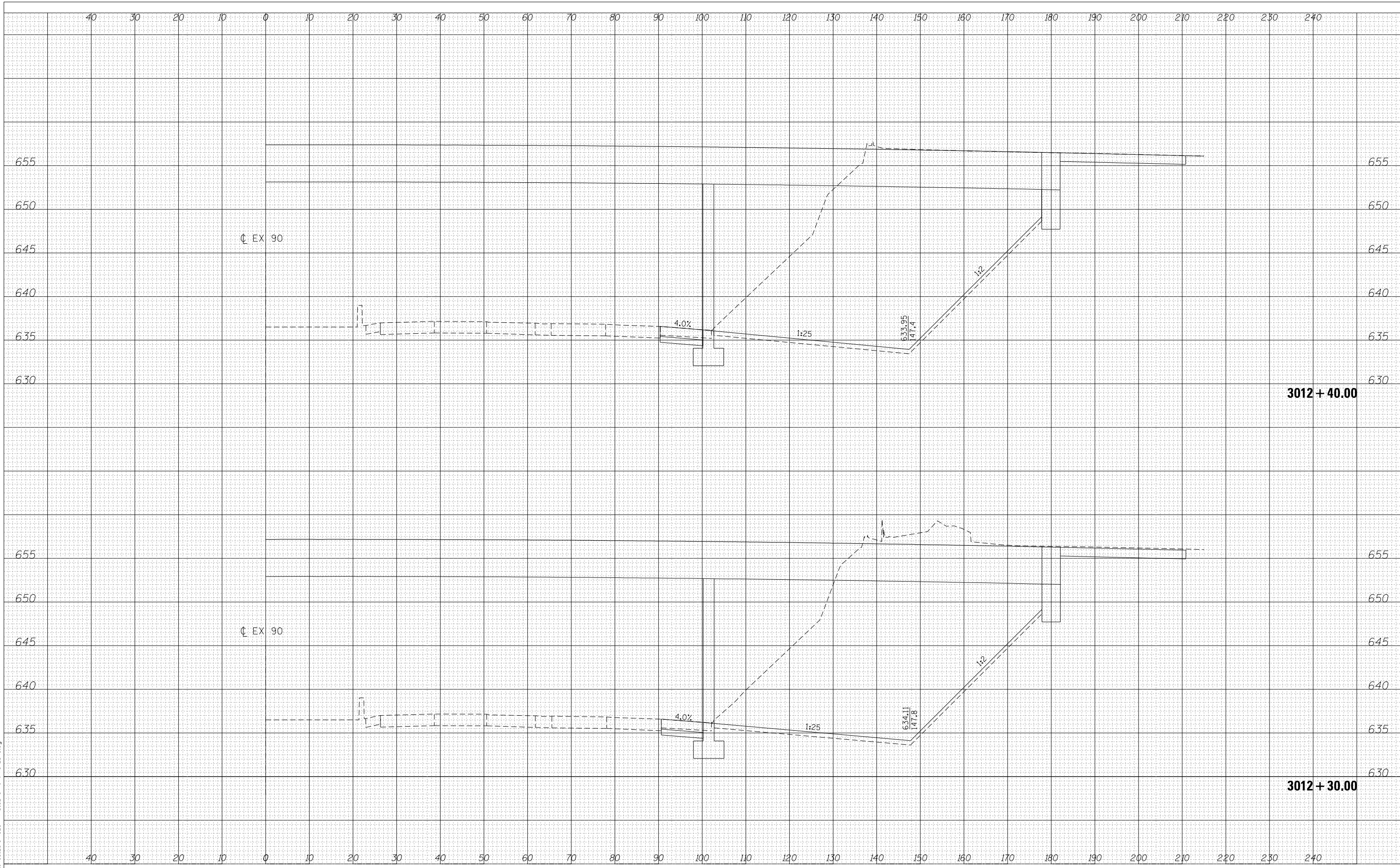
SCALE: 1" = 10' SHEET OF SHEETS STA. 3012+10.00 TO STA. 3012+20.00

F.A.I. RTE.	SECTION	COUNTY	TOTAL SHEETS	SHEET NO.
90	1617B(13)	COOK	223	216
CONTRACT NO. 62A64				
ILLINOIS FED. AID PROJECT				

DATE	
BY	
FINISHED SURVEY	
NOTE BOOK	
NO.	
PLOTTED	
TEMPLATE	
AREAS CHECKED	

DATE	
BY	
ORIGINAL SURVEY	
NOTE BOOK	
NO.	
PLOTTED	
TEMPLATE	
AREAS CHECKED	

FILE NAME: \\schubert\projects\30120\CD\CDPAK\01E2664-01\15-EB90.dwg



USER NAME = lsupencheck	DESIGNED -	REVISED -
	DRAWN -	REVISED -
PLOT SCALE = 10:1	CHECKED - LLS	REVISED -
PLOT DATE = 20-MAR-2015	DATE - 03/20/2015	REVISED -

STATE OF ILLINOIS
DEPARTMENT OF TRANSPORTATION

CROSS-SECTIONS
EASTBOUND I-90

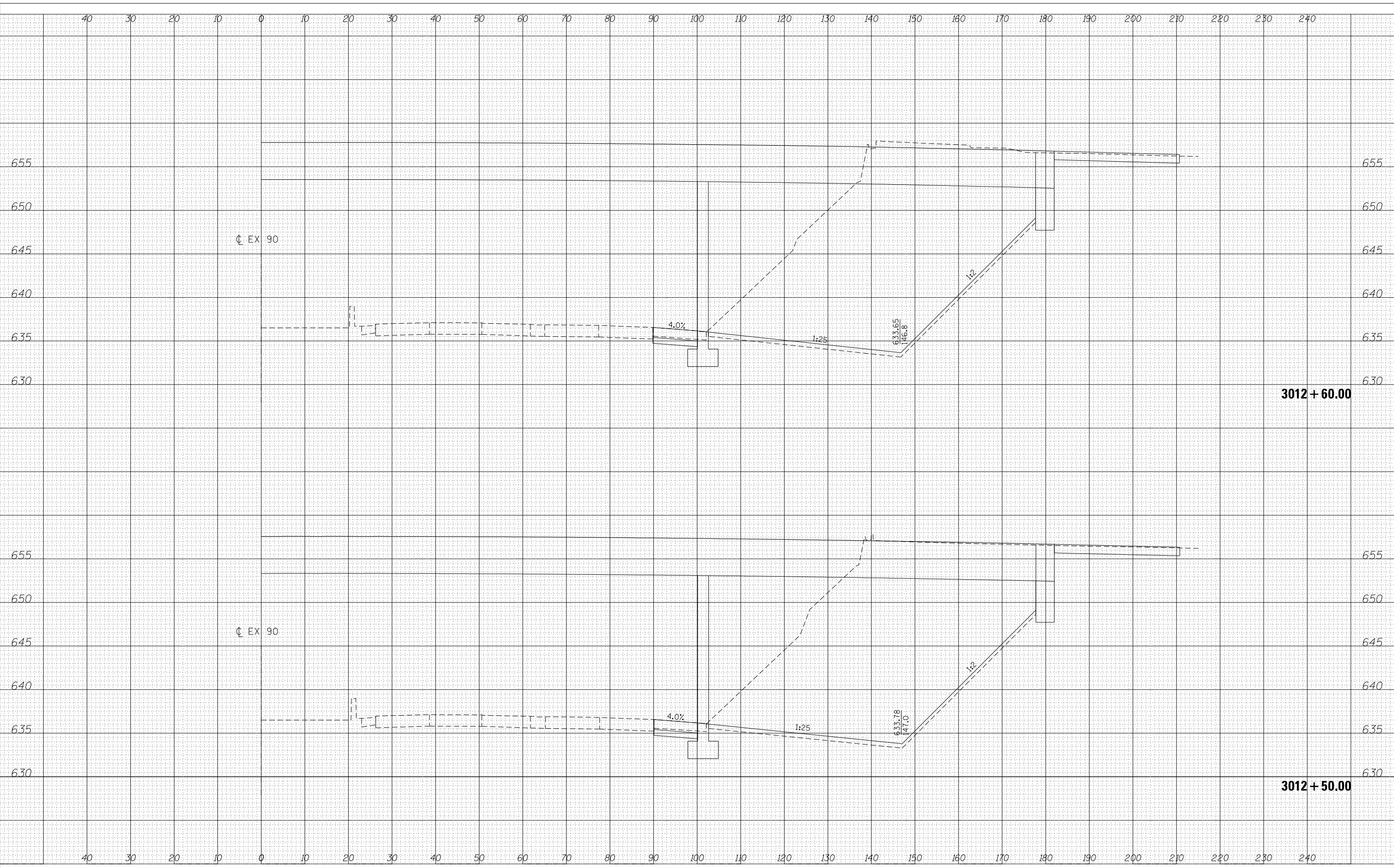
SCALE: 1" = 10' SHEET OF SHEETS STA. 3012+30.00 TO STA. 3012+40.00

F.A.I. RTE.	SECTION	COUNTY	TOTAL SHEETS	SHEET NO.
90	1617B(13)	COOK	223	217
CONTRACT NO. 62A64				
ILLINOIS FED. AID PROJECT				

DATE	
BY	
FINAL SURVEY	SURVEYED
NOTE BOOK	PLOTTED
NO.	AREAS CHECKED

DATE	
BY	
ORIGINAL SURVEY	SURVEYED
NOTE BOOK	PLOTTED
NO.	AREAS CHECKED

FILE NAME: \\schubert\projects\30120\CD\CDPAK\01E2664-sh-115-EB90.dwg



USER NAME = lsupencheck	DESIGNED -	REVISED -
	DRAWN -	REVISED -
PLOT SCALE = 10:1	CHECKED - LLS	REVISED -
PLOT DATE = 20-MAR-2015	DATE - 03/20/2015	REVISED -

**STATE OF ILLINOIS
DEPARTMENT OF TRANSPORTATION**

SCALE: 1" = 10' SHEET OF SHEETS STA. 3012+50.00 TO STA. 3012+60.00

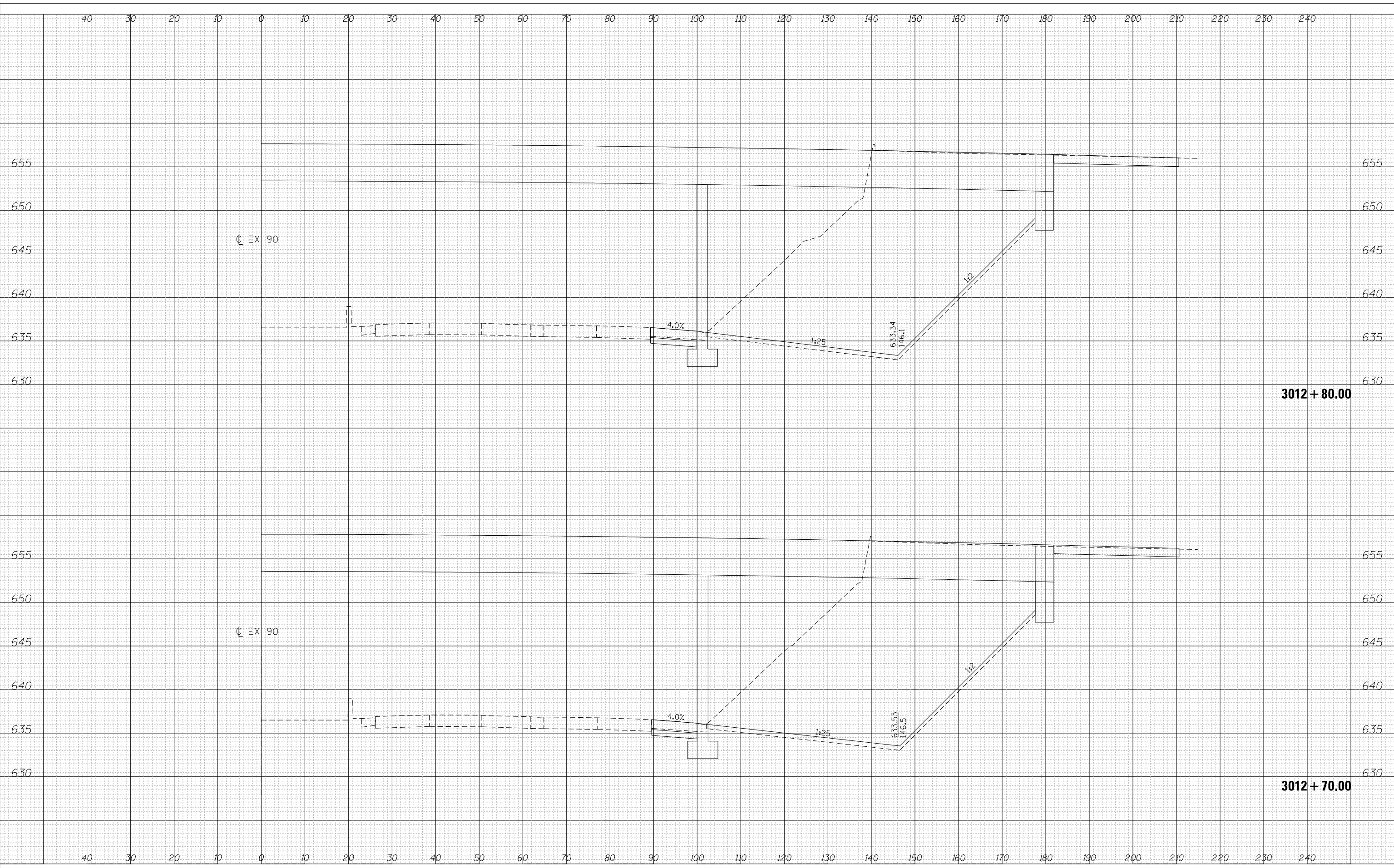
**CROSS-SECTIONS
EASTBOUND I-90**

F.A.I. RTE.	SECTION	COUNTY	TOTAL SHEETS	SHEET NO.
90	1617B(13)	COOK	223	218
				CONTRACT NO. 62A64
ILLINOIS FED. AID PROJECT				

DATE	
BY	
FINAL SURVEY NO.	
SURVEY NOTE BOOK	
PLOTTED TEMPLATE AREAS CHECKED	

DATE	
BY	
ORIGINAL SURVEY NO.	
SURVEY NOTE BOOK	
PLOTTED TEMPLATE AREAS CHECKED	

FILE NAME: \\schindler\projects\30120\CD\CDPAK\01E2664-01\15-EB90.dwg



USER NAME = lsupencheck	DESIGNED -	REVISED -
	DRAWN -	REVISED -
PLOT SCALE = 10:1	CHECKED - LLS	REVISED -
PLOT DATE = 20-MAR-2015	DATE - 03/20/2015	REVISED -

**STATE OF ILLINOIS
DEPARTMENT OF TRANSPORTATION**

SCALE: 1" = 10' SHEET OF SHEETS STA. 3012+70.00 TO STA. 3012+80.00

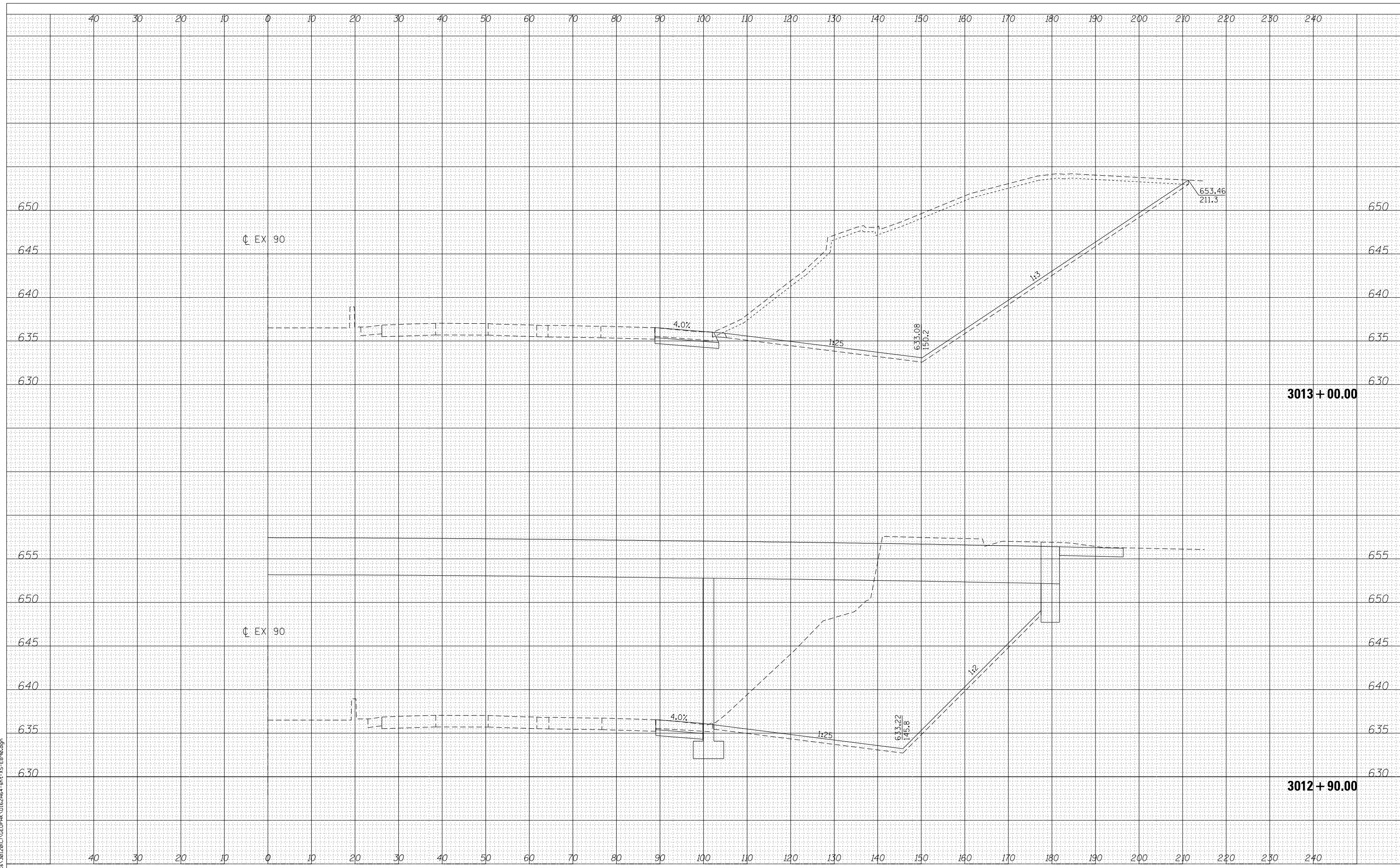
**CROSS-SECTIONS
EASTBOUND I-90**

F.A.I. RTE.	SECTION	COUNTY	TOTAL SHEETS	SHEET NO.
90	1617B(13)	COOK	223	219
				CONTRACT NO. 62A64
ILLINOIS FED. AID PROJECT				

BY	DATE

BY	DATE

FINAL SURVEY NOTE BOOK NO.	SURVEYED PLOTTED AREAS CHECKED



USER NAME = lsupencheck
 PLOT SCALE = 10ft
 PLOT DATE = 20-MAR-2015

DESIGNED -
 DRAWN -
 CHECKED - LLS
 DATE - 03/20/2015

REVISED -
 REVISED -
 REVISED -
 REVISED -

**STATE OF ILLINOIS
 DEPARTMENT OF TRANSPORTATION**

SCALE: 1" = 10'
 SHEET OF SHEETS
 STA. 3012+90.00 TO STA. 3013+00.00

**CROSS-SECTIONS
 EASTBOUND I-90**

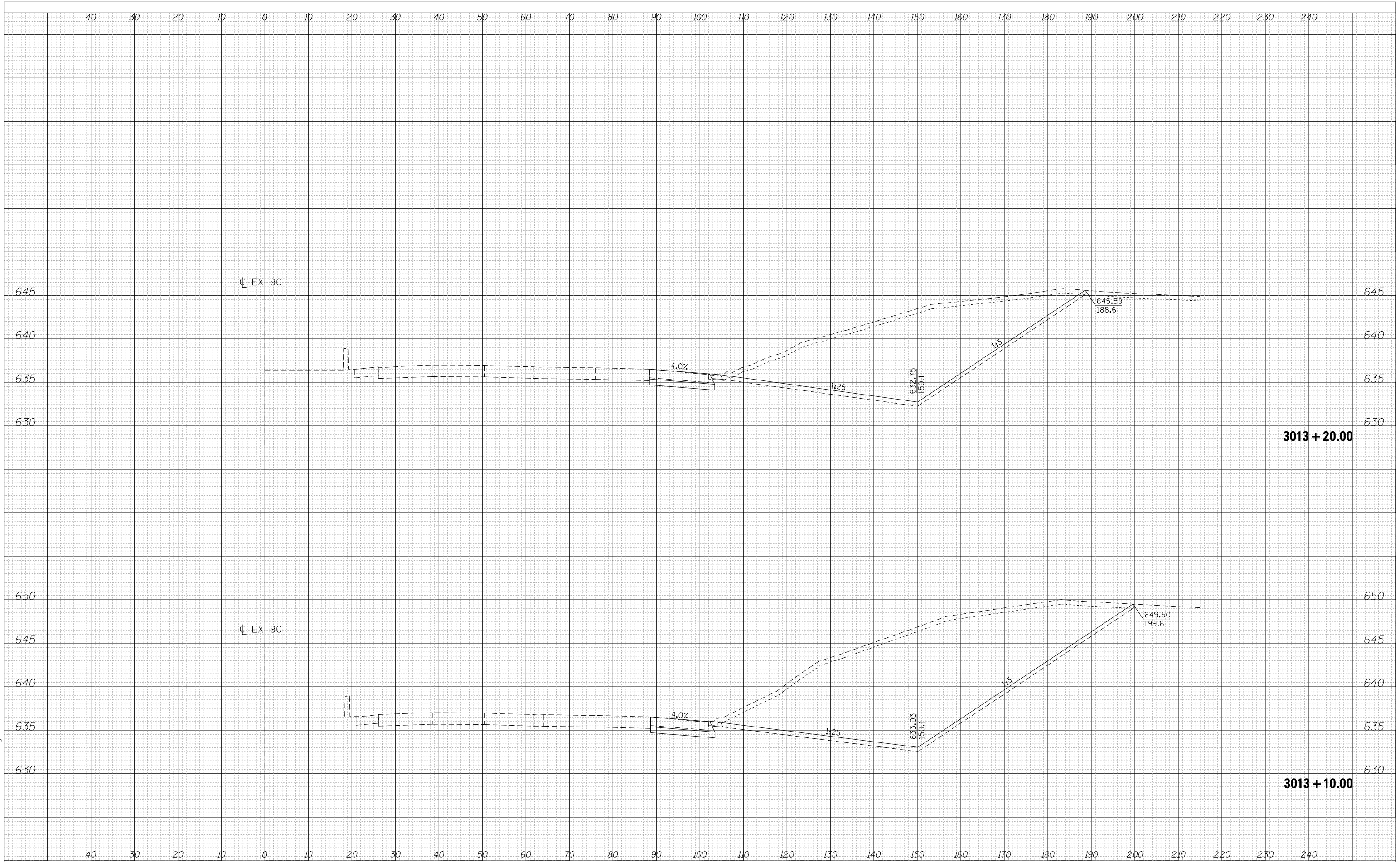
F.A.I. RTE.	SECTION	COUNTY	TOTAL SHEETS	SHEET NO.
90	1617B(13)	COOK	223	220
CONTRACT NO. 62A64				

ILLINOIS FED. AID PROJECT

DATE	
BY	
FINAL SURVEY	
SURVEYED	
PLOTTED	
TEMPLATE	
AREAS	
CHECKED	
NO.	

DATE	
BY	
ORIGINAL SURVEY	
SURVEYED	
PLOTTED	
TEMPLATE	
AREAS	
CHECKED	
NO.	

FILE NAME: \\schindler\projects\30120\CD\CDPAK\1617B(13)\15-EB90.dwg



USER NAME = lsupencheck
 PLOT SCALE = 10ft
 PLOT DATE = 20-MAR-2015

DESIGNED -
 DRAWN -
 CHECKED - LLS
 DATE - 03/20/2015

REVISED -
 REVISED -
 REVISED -
 REVISED -

STATE OF ILLINOIS
 DEPARTMENT OF TRANSPORTATION

CROSS-SECTIONS
 EASTBOUND I-90

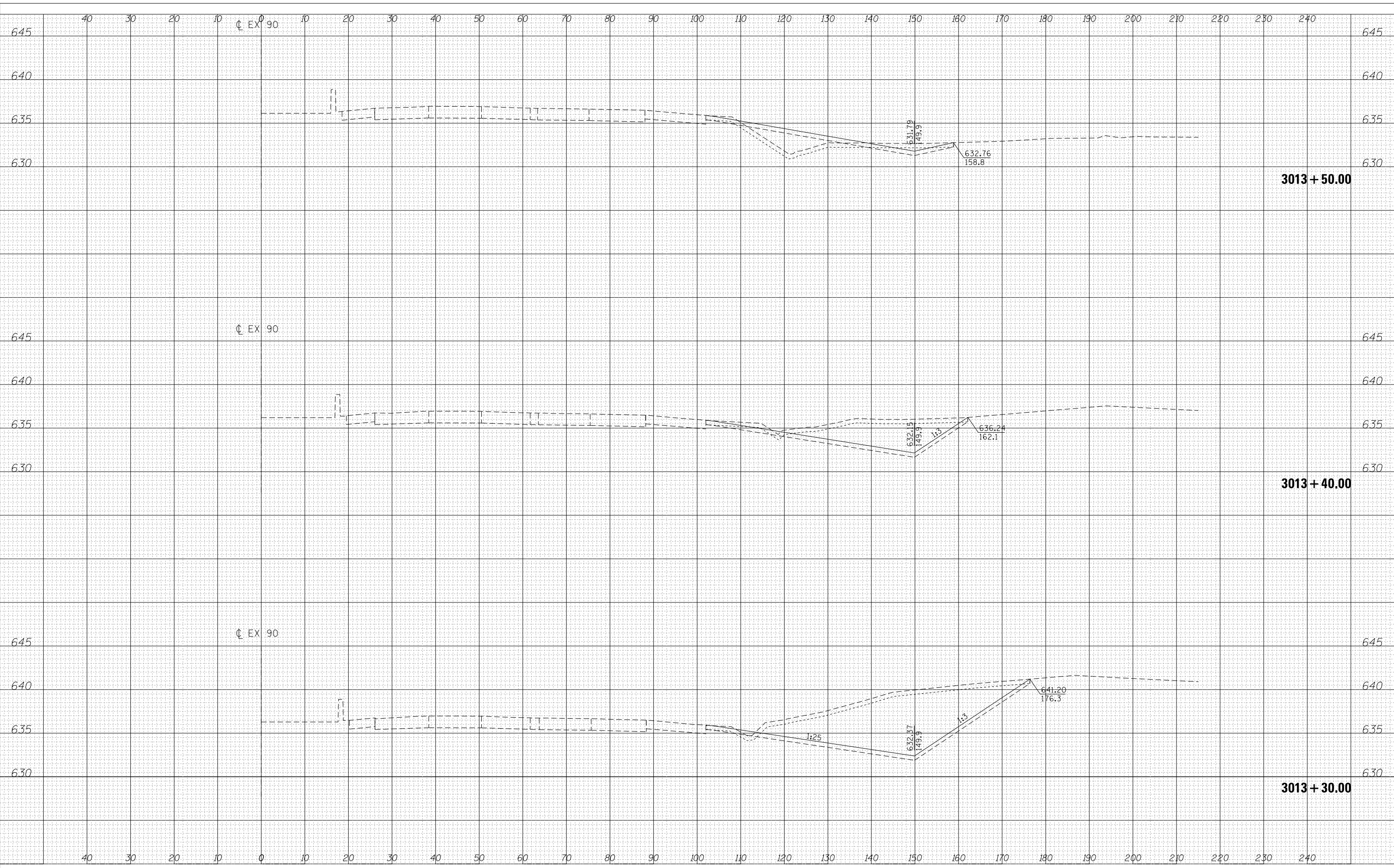
SCALE: 1" = 10' SHEET OF SHEETS STA. 3013+10.00 TO STA. 3013+20.00

F.A.I. RTE.	SECTION	COUNTY	TOTAL SHEETS	SHEET NO.
90	1617B(13)	COOK	223	221
CONTRACT NO. 62A64				
ILLINOIS FED. AID PROJECT				

DATE	
BY	
FINISHED SURVEY	
PLOTTED TEMPLATE	
AREAS CHECKED	
NO.	

DATE	
BY	
ORIGINAL SURVEY	
NOTE BOOK	
AREAS CHECKED	
NO.	

FILE NAME: \\schubert\projects\30120\CD\CDPAK\01E2664-sh-115-EB90.dwg



USER NAME = lsupencheck	DESIGNED -	REVISED -
	DRAWN -	REVISED -
PLOT SCALE = 10:1	CHECKED - LLS	REVISED -
PLOT DATE = 20-MAR-2015	DATE - 03/20/2015	REVISED -

**STATE OF ILLINOIS
DEPARTMENT OF TRANSPORTATION**

**CROSS-SECTIONS
EASTBOUND I-90**

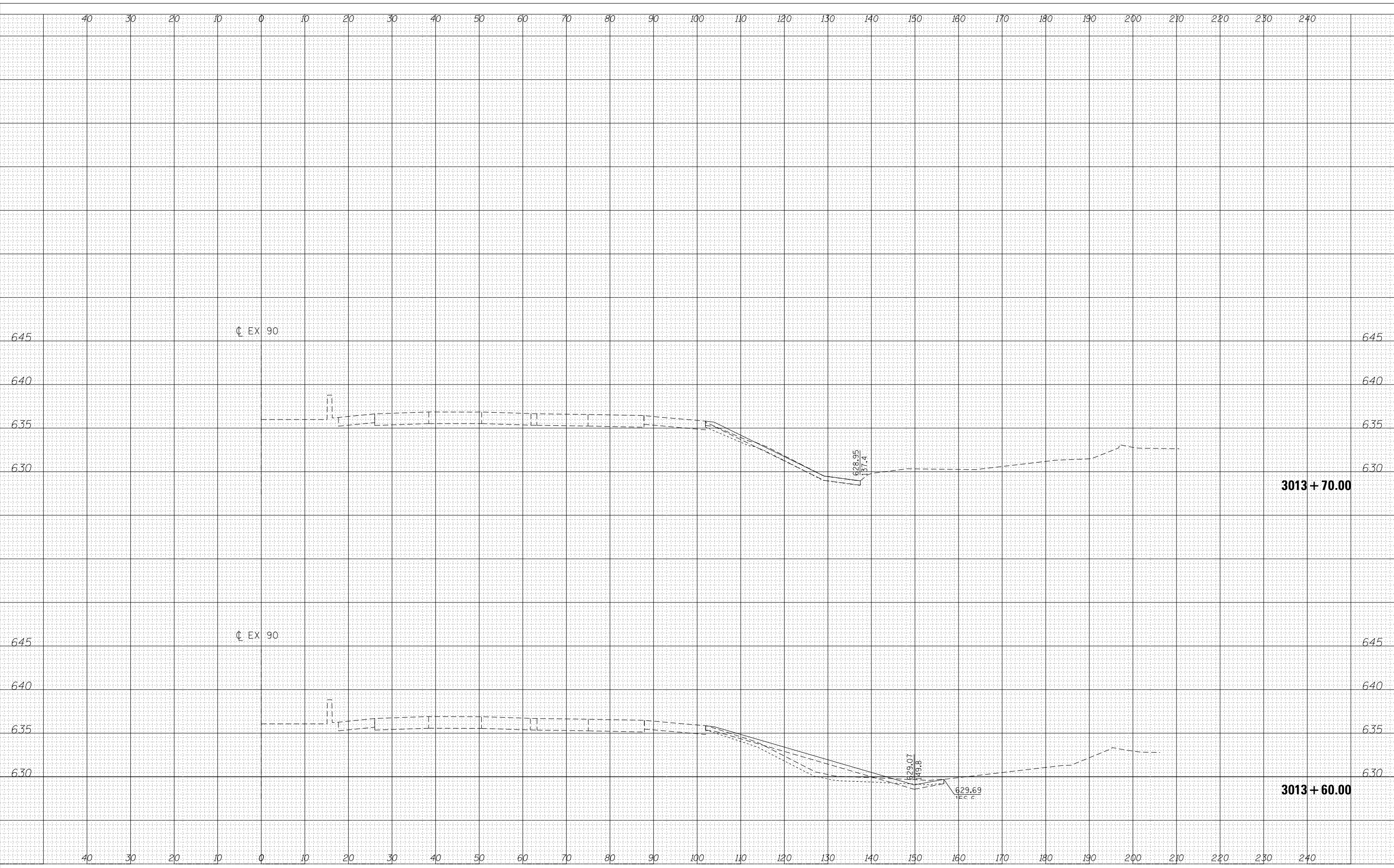
SCALE: 1" = 10' SHEET OF SHEETS STA. 3013+30.00 TO STA. 3013+50.00

F.A.I. RTE.	SECTION	COUNTY	TOTAL SHEETS	SHEET NO.
90	1617B(13)	COOK	223	222
				CONTRACT NO. 62A64
ILLINOIS FED. AID PROJECT				

DATE	
BY	
FINISHED SURVEY	
PLOTTED TEMPLATE	
AREAS CHECKED	
NO.	

DATE	
BY	
ORIGINAL SURVEY	
NOTE BOOK	
AREAS CHECKED	
NO.	

FILE NAME: \\schindler\projects\30120\CD\CDPAK\1617B\1617B-EB90.dwg



USER NAME = lsupencheck	DESIGNED -	REVISED -
	DRAWN -	REVISED -
PLOT SCALE = 10ft	CHECKED - LLS	REVISED -
PLOT DATE = 20-MAR-2015	DATE - 03/20/2015	REVISED -

**STATE OF ILLINOIS
DEPARTMENT OF TRANSPORTATION**

**CROSS-SECTIONS
EASTBOUND I-90**

SCALE: 1" = 10' SHEET OF SHEETS STA. 3013+60.00 TO STA. 3013+70.00

F.A.I. RTE.	SECTION	COUNTY	TOTAL SHEETS	SHEET NO.
90	1617B(13)	COOK	223	223
CONTRACT NO. 62A64				
ILLINOIS FED. AID PROJECT				