

STA 51+00.00 TO STA 54+00.00  
STAGE 2B

EARTH EX = 112.0 CU YD  
EMB = 50.0 CU YD  
WASTE = 34.0 CU YD

STA 51+00.00 TO STA 54+00.00  
STAGE 3A

EARTH EX = 300.0 CU YD  
EMB = 20.0 CU YD  
WASTE = 204.0 CU YD

STA 51+00.00 TO STA 54+00.00  
STAGE 3B

EARTH EX = 106.0 CU YD  
EMB = 163.0 CU YD  
IMPORT = 84.0 CU YD

FILE NAME: m:\proj\0803193\08\contract\2\design\Proposed\Prof\116\0264883-shr-prof116.ctb.dgn



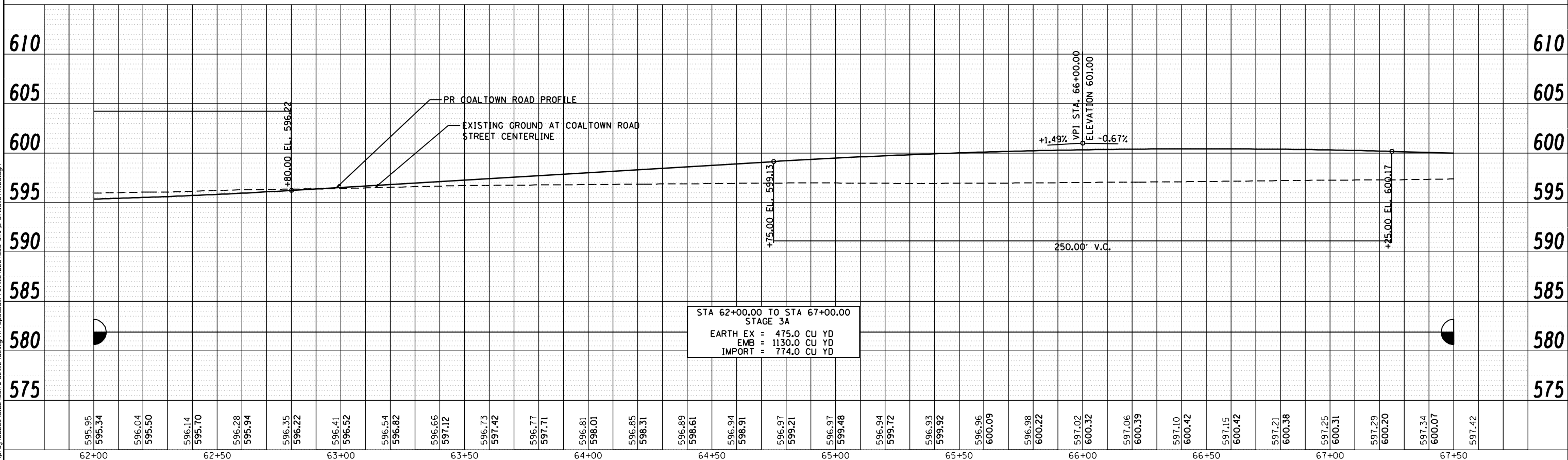
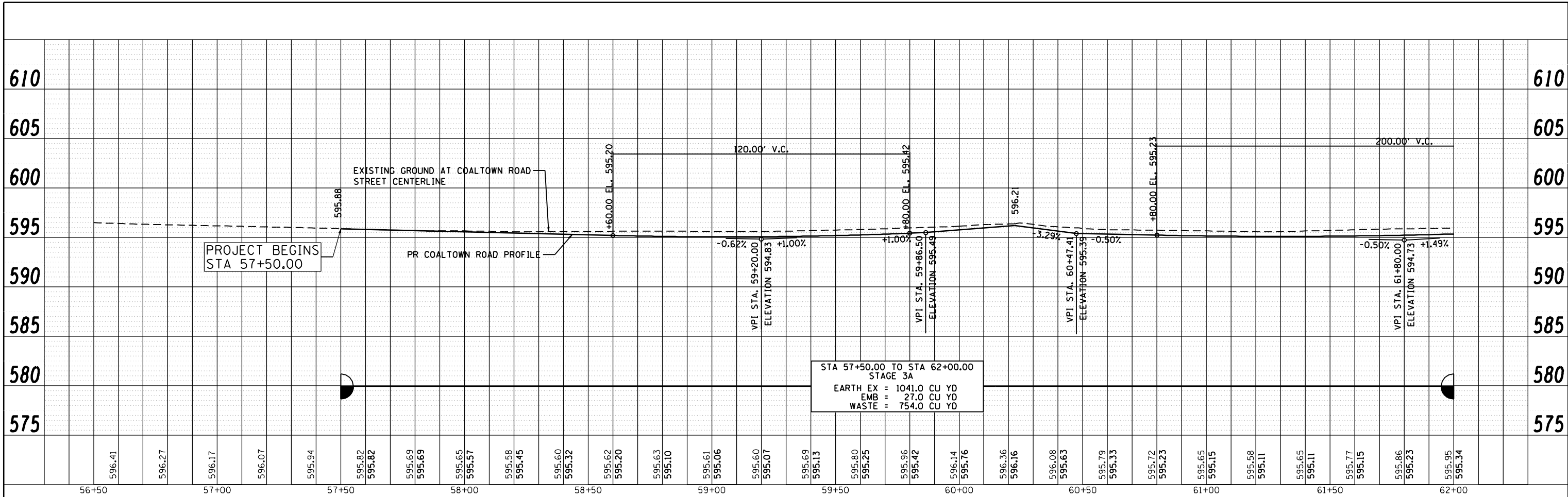
USER NAME = jberendzen	DESIGNED - EPS	REVISED -
PLOT SCALE = 48.0000' / IN.	DRAWN - NT	REVISED -
PLOT DATE = 12/19/2014	CHECKED - DJO	REVISED -
	DATE - 12/19/2014	REVISED -

STATE OF ILLINOIS  
DEPARTMENT OF TRANSPORTATION

SCALE: 1 : 20 SHEET NO. OF SHEETS STA. TO STA.

**COALTOWN ROAD  
PROPOSED PROFILE**

F.A.P. RTE.	SECTION	COUNTY	TOTAL SHEETS	SHEET NO.
595	(142-1, 142)R	ROCK ISLAND	1353	301
CONTRACT NO. 64B83				
ILLINOIS FED. AID PROJECT				



**Ciorba Group, Inc.**  
 CONSULTING ENGINEERS  
 5507 North Cumberland Avenue, Suite 402  
 Chicago, Illinois 60656  
 Tel. 773.776.4009 Fax 773.776.4014

USER NAME = jberendzen	DESIGNED - EPS	REVISED -
PLOT SCALE = 48.0000" / IN.	DRAWN - NT	REVISED -
PLOT DATE = 12/19/2014	CHECKED - DJO	REVISED -
DATE - 12/19/2014	REVISOR -	REVISED -

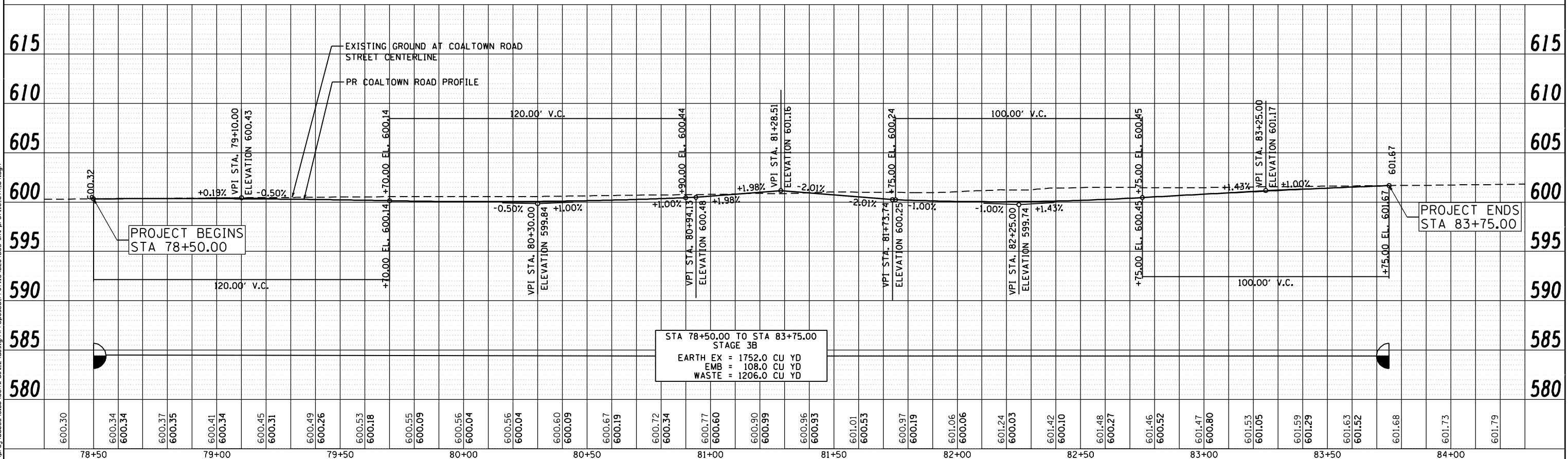
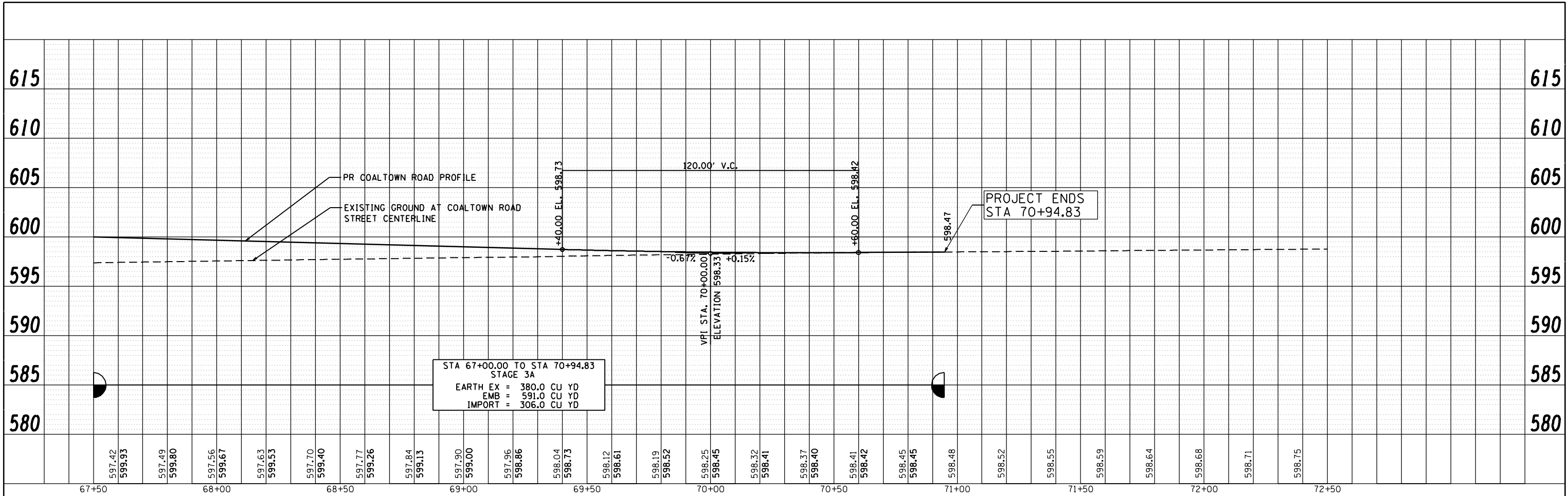
**STATE OF ILLINOIS  
 DEPARTMENT OF TRANSPORTATION**

**COALTOWN ROAD  
 PROPOSED PROFILE**

SCALE: 1 : 20      SHEET NO.      OF      SHEETS      STA.      TO      STA.

F.A.P. RTE. 595	SECTION (142-1, 142)R	COUNTY ROCK ISLAND	TOTAL SHEETS 1353	SHEET NO. 302
CONTRACT NO. 64B83			ILLINOIS FED. AID PROJECT	

FILE NAME: c:\p\proj\08031913\08\contract\_2\design\Proposed\_Profile\142\026483-sh-cpr\142.ctb, 03.dgn



FILE NAME: c:\p\proj\0802393\08\contract\2\design\Proposed\Profile\026483-sh-c:\p\proj\c:\p\proj\0802393\08\contract\2\design\Proposed\Profile\026483-sh-c:\p\proj\c:\p\proj\0802393\08\contract\2\design\Proposed\Profile\026483-sh.dgn

**Ciorba Group, Inc.**  
 CONSULTING ENGINEERS  
 6507 North Cumberland Avenue, Suite 402  
 Chicago, Illinois 60656  
 Tel. 773.776.4009 Fax 773.776.4014

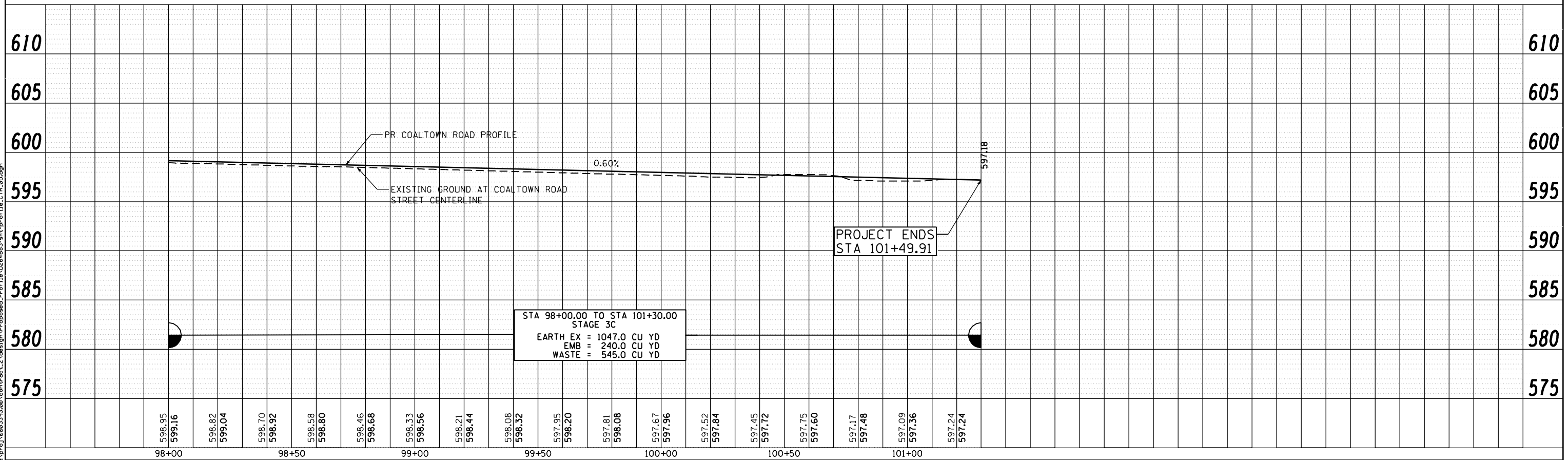
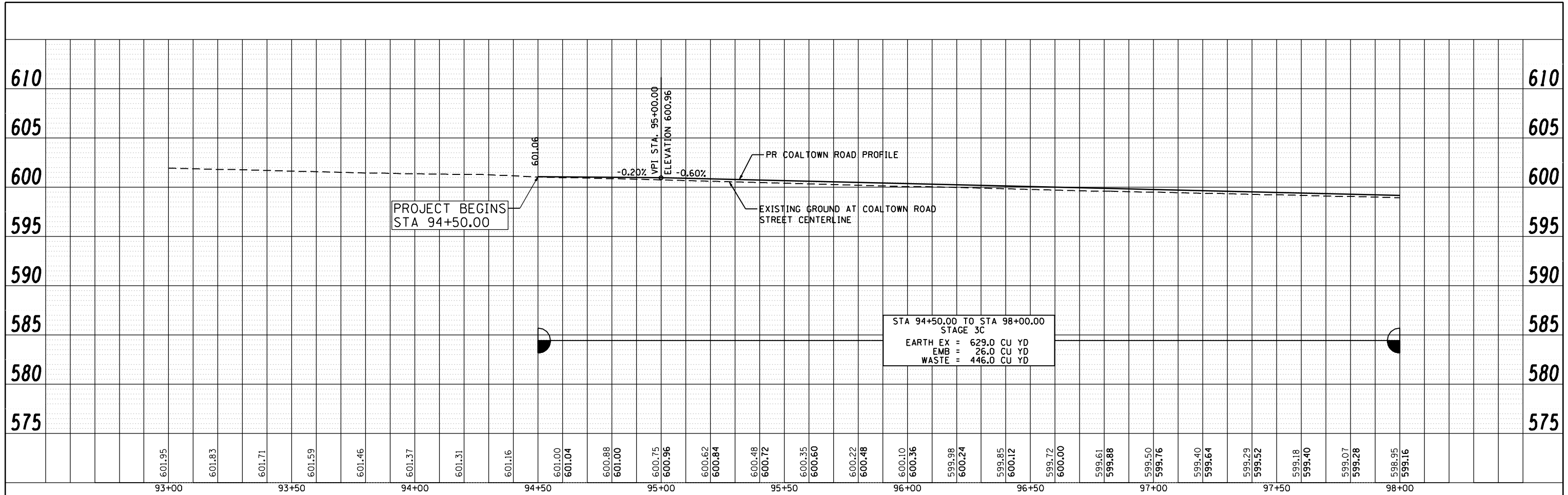
USER NAME = jberendzen	DESIGNED - EPS	REVISED -
PLOT SCALE = 48.0000" / IN.	DRAWN - NT	REVISED -
PLOT DATE = 12/19/2014	CHECKED - DJO	REVISED -
	DATE - 12/19/2014	REVISED -

**STATE OF ILLINOIS  
DEPARTMENT OF TRANSPORTATION**

**COALTOWN ROAD  
PROPOSED PROFILE**

SCALE: 1 : 20      SHEET NO.      OF      SHEETS      STA.      TO      STA.

F.A.P. RTE.	SECTION	COUNTY	TOTAL SHEETS	SHEET NO.
595	(142-1, 142)R	ROCK ISLAND	1353	303
CONTRACT NO. 64B83			ILLINOIS FED. AID PROJECT	



FILE NAME: c:\projects\08031913\08\contract\2\design\Proposed\_Profile\02E48B3-ahc-profile.ctb, 05.dgn

**Ciorba Group, Inc.**  
 CONSULTING ENGINEERS  
 5507 North Cumberland Avenue, Suite 402  
 Chicago, Illinois 60656  
 Tel. 773.776.4009 Fax 773.776.4014

USER NAME = jberendzen	DESIGNED - EPS	REVISED -
PLOT SCALE = 48.0000" / IN.	DRAWN - NT	REVISED -
PLOT DATE = 12/19/2014	CHECKED - DJO	REVISED -
	DATE - 12/19/2014	REVISED -

**STATE OF ILLINOIS  
 DEPARTMENT OF TRANSPORTATION**

**COALTOWN ROAD  
 PROPOSED PROFILE**

SCALE: 1 : 20    SHEET NO.    OF    SHEETS    STA.    TO STA.

F.A.P. RTE.	SECTION	COUNTY	TOTAL SHEETS	SHEET NO.
595	(142-1, 142)R	ROCK ISLAND	1353	304
CONTRACT NO. 64B83			ILLINOIS FED. AID PROJECT	

## STAGING AND TRAFFIC CONTROL GENERAL NOTES

### STAGING NOTES

1. STAGING WILL BE DONE SEQUENTIALLY AS SHOWN IN THE PLANS TO COMPLY WITH COMMITMENTS AND TO BE ABLE TO MAINTAIN TRAFFIC THROUGHOUT THE AREA.
2. TEMPORARY TRAFFIC SIGNALS WILL BE CONSTRUCTED AT THE INTERSECTIONS SHOWN IN THE PLANS. TEMPORARY INTERSECTION SIGNALIZATION SHALL BE ADJUSTED TO ACCOMMODATE THE VARIOUS STAGES OF CONSTRUCTION SHOWN. NO ADDITIONAL COST SHALL BE PROVIDED FOR THE ADJUSTMENT OF TEMPORARY TRAFFIC SIGNALS. THE EXISTING WHITE ON GREEN ROADWAY SIGNS SHALL BE INSTALLED ON THE TEMPORARY TRAFFIC SIGNAL SETS.
3. THE CONTRACTOR WILL MAKE NECESSARY PROVISIONS FOR EMERGENCY ACCESS TO STREETS THAT ARE TO BE CLOSED. COST WILL BE INCLUDED IN TRAFFIC CONTROL AND PROTECTION ITEMS OR STANDARDS.
4. THE CONTRACTOR SHALL NOTIFY THE ENGINEER 7 CALENDAR DAYS IN ADVANCE OF TRAFFIC CONTROL SWITCH BETWEEN STAGES. THE CONTRACTOR SHALL ALSO CONFIRM THE PLANNED STAGE CHANGE WITH THE ENGINEER 24 HOURS PRIOR.
5. THE CONTRACTOR SHALL GIVE AT LEAST 48 HOURS NOTICE TO THE CITY OF MOLINE, EMERGENCY SERVICES, SCHOOLS, BUS SERVICES, AND THE POST OFFICE BEFORE CLOSING ANY STREETS.
6. TYPE III BARRICADES WILL BE PROVIDED AT LOCATIONS SHOWN IN THE PLANS TO PROVIDE A PROPER CLOSURE, SPACING AND PLACEMENT AS SHOWN ON STANDARD 701901, AS APPROVED BY THE ENGINEER.
7. PRIOR TO REMOVING TRAFFIC CONTROL AND OPENING CLOSED PAVEMENT AREAS TO TRAFFIC, THE CONTRACTOR SHALL SWEEP THE PAVEMENT SURFACE CLEAN. THIS WORK WILL NOT BE PAID FOR SEPARATELY BUT SHALL BE INCLUDED IN THE COST FOR TRAFFIC CONTROL AND PROTECTION PAY ITEMS.
8. IN ADDITION TO THE PROPOSED DRAINAGE STRUCTURES SHOWN ON THE PLANS, THE EXISTING DRAINAGE SYSTEM SHALL BE USED THROUGHOUT THE MAINTENANCE OF TRAFFIC CONSTRUCTION STAGING.
9. THE CONTRACTOR SHALL PROVIDE ACCESS TO ALL ENTRANCES THAT ARE TO REMAIN OPEN WITHIN A WORK ZONE AS REQUIRED PER THE AGGREGATE FOR TEMPORARY ACCESS SPECIAL PROVISION.
10. ALL TEMPORARY PAVEMENT MARKINGS SHALL BE PAINT WHEN THE AIR TEMPERATURE IS 50 DEGREES FAHRENHEIT OR ABOVE UNLESS APPROVED BY THE ENGINEER. WHEN THE AIR TEMPERATURE IS BELOW 50 DEGREES

FAHRENHEIT, THEN THE TEMPORARY PAVEMENT MARKINGS SHALL BE URETHANE. NO ADDITIONAL PAYMENT WILL BE ALLOWED BASED UPON MATERIAL USED.

11. EXISTING OR TEMPORARY PAVEMENT MARKINGS REMOVED AS A RESULT OF HMA SURFACE REMOVAL OR PAVEMENT REMOVAL WILL NOT BE PAID FOR SEPARATELY.
12. THE CONTRACTOR SHALL PROVIDE INFORMATIONAL SIGNS ON TEMPORARY SUPPORTS FOR ALL ENTRANCES THAT REMAIN OPEN WITHIN THE WORK ZONES. THESE SIGNS SHALL BE WHITE ON GREEN IN ACCORDANCE WITH THE DETAIL IN THE PLANS.
13. BARRIER WALL OFFSETS SHOWN ARE TO THE WORK ZONE SIDE OF THE WALL. FOR BARRIER WALL SEPARATING DIRECTIONS OF TRAVEL, BARRIER WALL OFFSETS ARE TO THE WESTBOUND TRAFFIC SIDE OF THE WALL.
14. CONFLICTING PAVEMENT MARKINGS SHALL BE CONSIDERED ANY PAVEMENT MARKINGS WITHIN SIX FEET OF OR IN THE TRAFFIC LANE.
15. CHANGEABLE MESSAGE SIGNS (CMS) ARE INCLUDED IN THE CONTRACT TO NOTIFY THE PUBLIC OF CHANGES IN TRAFFIC CONDITIONS AS LISTED BELOW. CMS SHALL BE RELOCATED AS DIRECTED BY THE ENGINEER.
  - A. NEW SIGNALS/NEW PHASING - STARTING THE DATE OF CHANGE, FOR 7 DAYS
  - B. STAGE SWITCHES - 7 DAYS BEFORE AND 7 DAYS AFTER
  - C. 38TH, 41ST, 53RD, AND 60TH STREETS CLOSURES - CMS IN EACH DIRECTION OF IL 5 AND COALTOWN ROAD FOR DURATION OF CLOSURE.
  - D. CLOSURES - 7 DAYS BEFORE AND 7 DAYS AFTER OF MINOR STREETS
  - E. STAGE 3 - EAST OF I-74 FOR THE DURATION OF STAGE.
  - F. STAGE 3C - ON 41ST STREET IMMEDIATELY NORTH OF 34TH AVENUE AND IMMEDIATELY SOUTH OF 33RD AVENUE. CMS SHALL BE IN PLACE 14 DAYS BEFORE CLOSURE AND FOR THE DURATION OF THE STAGE.
16. STORAGE OF CONSTRUCTION EQUIPMENT AND MATERIALS SHALL NOT BE ALLOWED WITHIN 3'-6" OF UNPINNED TEMPORARY CONCRETE BARRIER AND 6" OF PINNED TEMPORARY CONCRETE BARRIER. NO EQUIPMENT AND MATERIALS SHALL BE STORED WITHIN 25' OF AN IMPACT ATTENUATOR.
17. EXISTING SIGNS SHALL BE RELOCATED DURING EACH STAGE OF CONSTRUCTION. THESE SIGNS SHALL INCLUDE, BUT NOT LIMITED TO, STOP, LEFT TURN LANE, SIGNAL AHEAD WITH STREET NAME SIGNS, DIVIDED HIGHWAY, ROCK ISLAND COUNTY FAIRGROUNDS, COLLEGE SIGNING, ETC.

FILE NAME: m:\proj\080319108\contract\_2\design\mst\sheet\_1\files\0264883-int-stagingnotes01.dgn



**Ciorba Group, Inc.**  
CONSULTING ENGINEERS  
5507 North Cumberland Avenue, Suite 402  
Chicago, Illinois 60656  
Tel. 773.776.4009 Fax 773.776.4014

USER NAME = jberendzen	DESIGNED - EPS	REVISED -
	DRAWN - NT	REVISED -
PLOT SCALE = 2.0000' / IN.	CHECKED - DJO	REVISED -
PLOT DATE = 12/18/2014	DATE - 12/19/2014	REVISED -

**STATE OF ILLINOIS  
DEPARTMENT OF TRANSPORTATION**

<b>MAINTENANCE OF TRAFFIC - STAGING NOTES</b>			
SCALE:	SHEET NO.	OF SHEETS	STA. TO STA.

F.A.P. RTE.	SECTION	COUNTY	TOTAL SHEETS	SHEET NO.
595	(142-1, 142)R	ROCK ISLAND	1353	305
CONTRACT NO. 64B83				
ILLINOIS FED. AID PROJECT				

# STAGING AND TRAFFIC CONTROL SEQUENCE OF CONSTRUCTION

PRE-STAGE

CONSTRUCTION

1. CONSTRUCT TEMPORARY DRAINAGE FOR CROSSOVERS.
2. TEMPORARILY RELOCATE ATTENUATORS AT STA 262+20 AND REMOVE ATTENUATOR BASE.
3. CONSTRUCT CROSSOVER PAVEMENT.
4. CONSTRUCT ATTENUATOR BASE AND RELOCATE ATTENUATOR.

TRAFFIC CONTROL

IL 5

- A. WHEN WORK IS 12 FEET OR LESS FROM TEMPORARY EDGE OF PAVEMENT - CLOSE THE INSIDE EASTBOUND AND WESTBOUND LANE BETWEEN THE HOURS OF 9:00 PM AND 5:00 AM USING STANDARD 701422 FOR TRAFFIC CONTROL.
- B. DURING NONWORKING HOURS OR WHEN WORK IS MORE THAN 12 FEET FROM THE EXISTING EDGE OF PAVEMENT - MAINTAIN TWO EASTBOUND AND WESTBOUND LANES AS SHOWN IN THE TRAFFIC CONTROL PLANS USING STANDARD 701101 FOR TRAFFIC CONTROL. THERE SHALL BE A 100' TRANSITION TO REDUCE LANE WIDTH FROM 12 FEET TO 11 FEET.
- C. ALL DRUMS IN WESTBOUND MEDIAN SHOULDER AT THE WEST CROSSOVER, AS SHOWN IN THE STAGE 1 MAINTENANCE OF TRAFFIC PLANS, SHALL BE IN PLACE WHEN THE INSIDE LANE IS NOT CLOSED.

STAGE 1

CONSTRUCTION

1. REMOVE EXISTING TRAFFIC SIGNALS AND INSTALL TEMPORARY TRAFFIC SIGNALS AT THE IL 5 INTERSECTIONS WITH 41ST, 53RD, 60TH AND 70TH STREETS.
2. REMOVE ISLANDS AT NORTHEAST AND NORTHWEST CORNERS OF IL 5 AT THE INTERSECTIONS OF 41ST, 53RD, 60TH AND 70TH STREETS AND REPLACE WITH TEMPORARY PAVEMENT. REMOVE ISLANDS AT SOUTHEAST CORNER OF IL 5 AT THE INTERSECTIONS OF 53RD AND 60TH STREETS AND REPLACE WITH TEMPORARY PAVEMENT.

3. REMOVE MEDIANS ON 41ST AND 70TH NORTH OF COALTOWN ROAD AND REPLACE WITH TEMPORARY PAVEMENT.
4. CONSTRUCT TEMPORARY CULVERT EXTENSIONS AND TEMPORARY PAVEMENT WIDENING ON WESTBOUND IL 5.
5. REMOVE PAVEMENT ON COALTOWN ROAD FROM STA 101+64.25 TO STA 107+31.00

TRAFFIC CONTROL

1. IL 5
  - A. TRAFFIC SIGNAL AND ISLAND REMOVAL OPERATIONS - CLOSE OUTSIDE EASTBOUND AND WESTBOUND LANE USING STANDARD 701422 ON IL 5 AND STANDARD 701601 AND DISTRICT STANDARD 38.1 - TRAFFIC CONTROL FOR TRANSITION AREAS ON 41ST, 53RD, 60TH AND 70TH STREETS FOR TRAFFIC CONTROL. THIS WORK SHALL OCCUR BETWEEN THE HOURS OF 9:00 PM AND 5:00 AM.
  - B. TEMPORARY CULVERT EXTENSIONS AND TEMPORARY PAVEMENT WIDENING CONSTRUCTION.
    - 1) WHEN WORK IS 12 FEET OR LESS FROM EXISTING EDGE OF PAVEMENT - CLOSE THE OUTSIDE WESTBOUND LANE BETWEEN THE HOURS OF 9:00 PM AND 5:00 AM USING STANDARD 701422 FOR TRAFFIC CONTROL AND AS SHOWN IN THE TRAFFIC CONTROL PLANS.
    - 2) DURING NONWORKING HOURS OR WHEN WORK IS MORE THAN 12 FEET FROM THE EXISTING EDGE OF PAVEMENT - MAINTAIN TWO WESTBOUND LANES AS SHOWN IN THE TRAFFIC CONTROL PLANS USING STANDARD 701101 FOR TRAFFIC CONTROL AND AS SHOWN IN THE TRAFFIC CONTROL PLANS.
2. 41ST AND 70TH STREET - CLOSE INSIDE NORTHBOUND AND SOUTHBOUND LANE USING STANDARD 701601 AND DISTRICT STANDARD 38.1 - TRAFFIC CONTROL FOR TRANSITION AREAS AND AS SHOWN IN THE TRAFFIC CONTROL PLANS.

3. COALTOWN ROAD - CLOSED AT STA 101+45 AND AT 70TH STREET AS SHOWN IN THE TRAFFIC CONTROL PLANS AND DISTRICT STANDARD 40.1 - TRAFFIC CONTROL FOR ROAD CLOSURE.

STAGE 2A

CONSTRUCTION

1. CONSTRUCT TEMPORARY DRAINAGE.
2. CONSTRUCT TEMPORARY PAVEMENT ON COALTOWN ROAD, 41ST STREET, 53RD STREET, AND 60TH STREET.
3. CONSTRUCT EASTBOUND LANES OF IL 5.
4. CONSTRUCT 38TH STREET SOUTH OF IL 5.
5. CONSTRUCT SOUTHBOUND 53RD STREET AND 60TH STREET SOUTH OF IL 5 AND NORTHBOUND 70TH STREET SOUTH OF IL 5.

TRAFFIC CONTROL

1. I-74 - THE WESTBOUND I-74 RAMP TO EASTBOUND IL 5 SHALL BE CLOSED USING STANDARD 701451 (SPECIAL) AND AS SHOWN IN THE TRAFFIC CONTROL PLANS. MOTORISTS WILL BE DIRECTED TO USE THE THREE LOOP RAMPS TO ACCESS EASTBOUND IL 5.
2. IL 5
  - A. SHIFT WESTBOUND MOTORISTS ONTO TEMPORARY PAVEMENT USING STANDARD 701416 FOR TRAFFIC CONTROL AND AS SHOWN IN THE TRAFFIC CONTROL PLANS. THE CONTRACTOR SHALL INSTALL THE STAGE 2A TEMPORARY DRAINAGE DURING THIS TIME.
  - B. UPON COMPLETION OF TEMPORARY DRAINAGE, MOVE EASTBOUND MOTORISTS ONTO THE EXISTING WESTBOUND LANES USING CROSSOVERS, STANDARD 701416 AND AS SHOWN IN THE TRAFFIC CONTROL PLANS.
3. 38TH STREET - CLOSE NORTHBOUND 38TH STREET AS SHOWN IN THE TRAFFIC CONTROL PLANS AND DISTRICT STANDARD 40.1 - TRAFFIC CONTROL FOR ROAD CLOSURE. ACCESS TO WESTBOUND IL 5 IS AVAILABLE VIA 41ST DRIVE CONNECTOR TO COALTOWN ROAD TO 38TH STREET. ACCESS TO BOTH EASTBOUND AND WESTBOUND IL 5 IS AVAILABLE VIA 41ST AVENUE DRIVE TO 41ST STREET. MAINTAIN ONE SOUTHBOUND LANE AS SHOWN IN THE TRAFFIC CONTROL PLANS USING STANDARD 701606.

FILE NAME: m:\proj\0001393\00\contract\2\design\mst\sheet\_files\0264883-int-staging\mst\stage02.dgn

	<b>Ciorba Group, Inc.</b> CONSULTING ENGINEERS 5507 North Cumberland Avenue, Suite 402 Chicago, Illinois 60656 Tel. 773.776.4009 Fax 773.776.4014	USER NAME = jberendzen	DESIGNED - EPS	REVISED -	<b>STATE OF ILLINOIS DEPARTMENT OF TRANSPORTATION</b>	<b>MAINTENANCE OF TRAFFIC – STAGING DESCRIPTION</b>				F.A.P. RTE.	SECTION	COUNTY	TOTAL SHEETS	SHEET NO.
		PLOT SCALE = 2.0000' / IN.	CHECKED - DJO	REVISIED -						595	(142-1, 142)R	ROCK ISLAND	1353	306
PLOT DATE = 12/18/2014	DATE - 12/19/2014	REVISIED -					CONTRACT NO. 64B83							
ILLINOIS FED. AID PROJECT														

## STAGING AND TRAFFIC CONTROL SEQUENCE OF CONSTRUCTION

4. 41ST STREET - CLOSE INSIDE NORTHBOUND LANE USING STANDARD 701606, DISTRICT STANDARD 38.1 - TRAFFIC CONTROL FOR TRANSITION AREAS AND AS SHOWN ON THE TRAFFIC CONTROL PLANS. MAINTAIN ONE LANE IN EACH DIRECTION ON THE NORTHBOUND LANES AS SHOWN IN THE TRAFFIC CONTROL PLANS USING STANDARD 701611.

5. 53RD STREET AND 60TH STREET

A. CONSTRUCT TEMPORARY PAVEMENT USING STANDARD 701606 AND DISTRICT STANDARD 38.1 - TRAFFIC CONTROL FOR TRANSITION AREAS AND AS SHOWN IN THE TRAFFIC CONTROL PLANS.

B. MAINTAIN ONE LANE IN EACH DIRECTION ON THE NORTHBOUND LANES AS SHOWN IN THE TRAFFIC CONTROL PLANS USING STANDARD 701606 AND DISTRICT STANDARD 38.1 - TRAFFIC CONTROL FOR TRANSITION AREAS.

6. 70TH STREET - MAINTAIN ONE LANE IN EACH DIRECTION AS SHOWN IN THE TRAFFIC CONTROL PLANS USING STANDARDS 701606, 701611 AND DISTRICT STANDARD 38.1 - TRAFFIC CONTROL FOR TRANSITION AREAS.

7. 44TH AVENUE - CLOSED WEST OF 53RD STREET AS SHOWN IN THE TRAFFIC CONTROL PLANS AND DISTRICT STANDARD 40.1 - TRAFFIC CONTROL FOR ROAD CLOSURE. ACCESS TO 53RD STREET IS AVAILABLE VIA 47TH AVENUE.

8. COALTOWN ROAD

A. CONTINUE CLOSURE AT STA 101+45 AND 70TH STREET.

### STAGE 2B

#### CONSTRUCTION

1. CONTINUE CONSTRUCTION OF EASTBOUND LANES OF IL 5.
2. CONTINUE CONSTRUCTION OF 38TH STREET SOUTH OF IL 5.
3. CONSTRUCT TEMPORARY PAVEMENT ON COALTOWN ROAD AT 41ST STREET.
4. CONSTRUCT NORTHBOUND LANES OF 53RD AND 60TH STREETS SOUTH OF IL 5 AND CONSTRUCT SOUTHBOUND 70TH STREET SOUTH OF IL 5.
5. CONSTRUCT TEMPORARY DRAINAGE.

#### TRAFFIC CONTROL

1. IL-74 - SAME AS STAGE 2A.
2. IL 5 - SAME AS STAGE 2A.
3. 38TH STREET - CLOSE 38TH STREET AS SHOWN IN THE TRAFFIC CONTROL PLANS AND DISTRICT STANDARD 40.1 - TRAFFIC CONTROL FOR ROAD CLOSURE. ACCESS TO BUSINESSES IS AVAILABLE VIA 41ST STREET TO 44TH AVENUE DRIVE OR 41ST STREET TO COALTOWN ROAD TO 41ST DRIVE CONNECTOR.
4. 41ST STREET - MAINTAIN ONE LANE IN EACH DIRECTION ON THE SOUTHBOUND LANES AS SHOWN IN THE TRAFFIC CONTROL PLANS USING STANDARD 701611 AND DISTRICT STANDARD 38.1 - TRAFFIC CONTROL FOR TRANSITION AREAS.
5. 53RD STREET AND 60TH STREET - MAINTAIN ONE LANE IN EACH DIRECTION ON THE SOUTHBOUND LANES AS SHOWN IN THE TRAFFIC CONTROL PLANS USING STANDARD 701606 AND DISTRICT STANDARD 38.1 - TRAFFIC CONTROL FOR TRANSITION AREAS.
6. 70TH STREET - MAINTAIN ONE LANE IN EACH DIRECTION AS SHOWN IN THE TRAFFIC CONTROL PLANS USING STANDARDS 701606, 701611 AND DISTRICT STANDARD 38.1 - TRAFFIC CONTROL FOR TRANSITION AREAS.
6. 44TH AVENUE - CLOSED EAST OF 53RD STREET AS SHOWN IN THE TRAFFIC CONTROL PLANS AND DISTRICT STANDARD 40.1 - TRAFFIC CONTROL FOR ROAD CLOSURE. ACCESS TO THE BANK AND HILAND TOYOTA IS AVAILABLE AT THE UNNAMED STREET BETWEEN 44TH AVENUE AND 46TH AVENUE DRIVE.
7. COALTOWN ROAD
  - A. CONSTRUCT TEMPORARY PAVEMENT AT 41ST STREET AS SHOWN IN THE TRAFFIC CONTROL PLANS USING STANDARD 701326.
  - B. CONTINUE CLOSURE AT STA 101+45 AND 70TH STREET.

### STAGE 2C

CONSTRUCTION - SAME AS STAGE 2B EXCEPT 38TH STREET IS COMPLETE.

#### TRAFFIC CONTROL

1. IL-74 - SAME AS STAGE 2A.
2. IL 5 - ACCESS TO SOUTHBOUND 38TH STREET PROVIDED ON NEW PAVEMENT VIA AN EXIT PRIOR TO THE CROSSOVER AT THE I-74 INTERCHANGE AS

SHOWN ON STAGE 2C PLAN. TRAFFIC CONTROL WEST OF STA 257+00 IS SAME AS STAGE 2A. TRAFFIC CONTROL EAST OF STA 281+00 IS SAME AS STAGE 2B.

3. 41ST STREET, 53RD STREET, 60TH STREET, 70TH STREET, AND 44TH AVENUE - SAME AS STAGE 2B.

4. 38TH STREET - SAME AS STAGE 2A WITH NORTHBOUND 38TH STREET CLOSED.

### STAGE 3A

#### CONSTRUCTION

1. CONSTRUCT WESTBOUND LANES OF IL 5.
2. CONSTRUCT 38TH STREET AND 53RD STREET NORTH OF IL 5.
3. CONSTRUCT NORTHBOUND LANES OF 41ST STREET TO STA 656+45.00.
4. CONSTRUCT WESTBOUND LANES OF COALTOWN ROAD AT 41ST STREET. THIS WORK CANNOT BE DONE WHILE 53RD STREET IS CLOSED.
5. CONSTRUCT COALTOWN ROAD AT 53RD STREET.
6. CONSTRUCT TEMPORARY PAVEMENT ON COAL TOWN ROAD WEST OF 70TH STREET.

#### TRAFFIC CONTROL

1. I-74 - CONTINUE CLOSURE OF THE WESTBOUND I-74 RAMP TO EASTBOUND IL 5.
2. IL 5 - CLOSE WESTBOUND LANES OF IL 5 BY SHIFTING EASTBOUND MOTORISTS ONTO NEW PAVEMENT AND MOVING WESTBOUND MOTORISTS ONTO THE NEW EASTBOUND LANES USING CROSSOVERS AND STANDARD 701416 FOR TRAFFIC CONTROL AND SHOWN IN THE TRAFFIC CONTROL PLANS.
3. 38TH STREET - CLOSED AS SHOWN IN THE TRAFFIC CONTROL PLANS AND DISTRICT STANDARD 40.1 - TRAFFIC CONTROL FOR ROAD CLOSURE.
4. 41ST STREET AND 60TH STREET - MAINTAIN ONE LANE IN EACH DIRECTION AS SHOWN IN THE TRAFFIC CONTROL PLANS USING STANDARDS 701606, 701611 AND DISTRICT STANDARD 38.1 - TRAFFIC CONTROL FOR TRANSITION AREAS.
5. 53RD STREET - CLOSED AS SHOWN IN THE TRAFFIC CONTROL PLANS AND DISTRICT STANDARD 40.1 - TRAFFIC CONTROL FOR ROAD CLOSURE.

FILE NAME: m:\proj\0001393.00\contract\_2\design\mst\sheet\_1\files\0264883-int-staging\mst\en03.dgn

	<b>Ciorba Group, Inc.</b> CONSULTING ENGINEERS 5507 North Cumberland Avenue, Suite 402 Chicago, Illinois 60656 Tel. 773.776.4009 Fax 773.776.4014	USER NAME = jberendzen DESIGNED - EPS DRAWN - NT CHECKED - DJO DATE - 12/19/2014	REVISED - REVISED - REVISED - REVISED -	<b>STATE OF ILLINOIS</b> <b>DEPARTMENT OF TRANSPORTATION</b>	<b>MAINTENANCE OF TRAFFIC - STAGING DESCRIPTION</b>			F.A.P. RTE. 595	SECTION (142-1, 142)R	COUNTY ROCK ISLAND	TOTAL SHEETS 1353	SHEET NO. 307
	SCALE:      SHEET NO.      OF      SHEETS      STA.      TO STA.					CONTRACT NO. 64B83 ILLINOIS FED. AID PROJECT						

## STAGING AND TRAFFIC CONTROL SEQUENCE OF CONSTRUCTION

6. 70TH STREET - MAINTAIN ONE LANE IN EACH DIRECTION ON THE NORTHBOUND LANES AS SHOWN IN THE TRAFFIC CONTROL PLANS USING STANDARDS 701606, 701611 AND DISTRICT STANDARD 38.1 - TRAFFIC CONTROL FOR TRANSITION AREAS.

7. COALTOWN ROAD

A. CLOSED AT 53RD STREET AS SHOWN IN THE TRAFFIC CONTROL PLANS AND DISTRICT STANDARD 40.1 - TRAFFIC CONTROL FOR ROAD CLOSURE.

B. UPON REOPENING 53RD STREET TO TWO-WAY TRAFFIC, THEN MAINTAIN ONE LANE FOR WESTBOUND TRAFFIC AT 41ST STREET AS SHOWN IN THE TRAFFIC CONTROL PLANS.

C. CONTINUE CLOSURE AT STA 101+45 AND 70TH STREET.

STAGE 3B

CONSTRUCTION

1. STAGE 3B SHALL NOT BEGIN UNTIL 53RD STREET AND COALTOWN ROAD ARE REOPENED IN STAGE 3A.
2. CONTINUE CONSTRUCTION OF WESTBOUND LANES OF IL 5 AND 38TH STREET NORTH OF IL 5.
3. CONSTRUCT SOUTHBOUND LANES OF 41ST STREET.
4. CONSTRUCT 60TH STREET NORTH OF IL 5.
5. CONSTRUCT EASTBOUND LANE OF COALTOWN ROAD AT 41ST STREET. THEN RESURFACE COALTOWN ROAD UPON COMPLETION OF WIDENING AND RECONSTRUCTION.
6. CONSTRUCT COALTOWN ROAD AT 60TH STREET.

TRAFFIC CONTROL

1. I-74, IL 5, AND 38TH STREET - SAME AS STAGE 3A.
2. 41ST STREET AND 53RD STREET - MAINTAIN ONE LANE IN EACH DIRECTION AS SHOWN IN THE TRAFFIC CONTROL PLANS USING STANDARDS 701606, 701611 AND DISTRICT STANDARD 38.1 - TRAFFIC CONTROL FOR TRANSITION AREAS.
3. 60TH STREET - CLOSED AS SHOWN IN THE TRAFFIC CONTROL PLANS AND DISTRICT STANDARD 40.1 - TRAFFIC CONTROL FOR ROAD CLOSURE.

4. 70TH STREET - MAINTAIN ONE LANE IN EACH DIRECTION AS SHOWN IN THE TRAFFIC CONTROL PLANS USING STANDARDS 701606, 701611 AND DISTRICT STANDARD 38.1 - TRAFFIC CONTROL FOR TRANSITION AREAS.

5. COALTOWN ROAD

A. MAINTAIN ONE LANE IN EACH DIRECTION AS SHOWN ON THE TRAFFIC CONTROL PLANS. RESURFACE COALTOWN ROAD UPON COMPLETION OF WIDENING AND RECONSTRUCTION USING STANDARD 701306 FOR TRAFFIC CONTROL.

B. CLOSED AT 60TH STREET AS SHOWN IN THE TRAFFIC CONTROL PLANS AND DISTRICT STANDARD 40.1 - TRAFFIC CONTROL FOR ROAD CLOSURE.

C. OPEN AT STA 101+45 AND 70TH STREET AS SHOWN IN THE TRAFFIC CONTROL PLANS TO PROVIDE ACCESS TO BLACK HAWK COLLEGE, ESTERDAHL MORTUARY AND CREMATORY, AND ROSELAWN CEMETERY DURING THE CLOSURE OF 60TH STREET AND COALTOWN ROAD.

STAGE 3C

CONSTRUCTION

1. STAGE 3C SHALL NOT BEGIN UNTIL 60TH STREET AND COALTOWN ROAD ARE REOPENED IN STAGE 3B.
2. CONTINUE CONSTRUCTION OF WESTBOUND LANES OF IL 5 AND 38TH STREET NORTH OF IL 5.
3. CONSTRUCT SOUTHBOUND LANES OF 41ST STREET NORTH OF STA 656+45.
4. CONSTRUCT COALTOWN ROAD AT STA 94+50.
5. CONSTRUCT RIGHT IN/RIGHT OUT BETWEEN COALTOWN ROAD AND IL 5.
6. CONSTRUCT MULTI-USE PATH.

TRAFFIC CONTROL

1. I-74, IL 5, AND 38TH STREET - SAME AS STAGE 3A.
2. 41ST STREET - CLOSE SOUTHBOUND LANES OF 41ST STREET NORTH OF PINE RIDGE COURT AS SHOWN IN THE TRAFFIC CONTROL PLANS AND DISTRICT STANDARD 40.1 - TRAFFIC CONTROL FOR ROAD CLOSURE. CONTRACTORS OPERATIONS SHALL BE 24 HOURS A DAY 7 DAYS A WEEK TO MINIMIZE CLOSURE.
3. 53RD STREET AND 70TH STREET - SAME AS STAGE 3B.

4. COALTOWN ROAD - CLOSED AT STA 94+50 AND 70TH STREET AS SHOWN IN THE TRAFFIC CONTROL PLANS AND TRAFFIC CONTROL FOR ROAD CLOSURE.

STAGE 3D

CONSTRUCTION

1. STAGE 3D SHALL NOT BEGIN UNTIL SOUTHBOUND LANES OF 41ST STREET ARE REOPENED IN STAGE 3C.
2. CONTINUE CONSTRUCTION OF WESTBOUND LANES OF IL 5 AND 38TH STREET NORTH OF IL 5.
3. CONSTRUCT NORTHBOUND LANES OF 41ST STREET NORTH OF STA 656+45.
4. CONTINUE CONSTRUCTION OF COALTOWN ROAD AT STA 94+50.
5. CONTINUE CONSTRUCTION OF RIGHT IN/RIGHT OUT BETWEEN COALTOWN ROAD AND IL 5.
6. CONTINUE CONSTRUCTION OF MULTI-USE PATH.

TRAFFIC CONTROL

1. I-74, IL 5, AND 38TH STREET - SAME AS STAGE 3A.
5. 41ST STREET - CLOSE NORTHBOUND LANES OF 41ST STREET NORTH OF COALTOWN ROAD AS SHOWN IN THE TRAFFIC CONTROL PLANS AND TRAFFIC CONTROL FOR ROAD CLOSURE. CONTRACTORS OPERATIONS SHALL BE 24 HOURS A DAY 7 DAYS A WEEK TO MINIMIZE CLOSURE.
2. 53RD STREET AND 70TH STREET - SAME AS STAGE 3B.
3. COALTOWN ROAD - SAME AS STAGE 3C.

STAGE 4

CONSTRUCTION

1. CONSTRUCT MEDIANS ON IL 5 AT THE INTERSECTIONS WITH 41ST, 53RD, 60TH AND 70TH STREETS.
2. CONSTRUCT GRASSED MEDIAN, ISLAND, AND CONCRETE CURB AND GUTTER ON 70TH STREET NORTH OF IL 5.

TRAFFIC CONTROL

1. IL 5 EASTBOUND - SAME AS STAGE 3.
2. IL 5 WESTBOUND - CLOSE INSIDE LANE OF WESTBOUND IL 5 AS SHOWN ON THE TRAFFIC CONTROL PLANS BY WEAVING LANES AND USING STANDARD 701422 FOR TRAFFIC CONTROL TO KEEP INSIDE LANE CLOSED.

FILE NAME: m:\proj\08001301\08\contract\2\design\mst\sheet\_files\0264883-int-staging\mst\stage04.dgn



**Ciorba Group, Inc.**  
CONSULTING ENGINEERS  
6507 North Cumberland Avenue, Suite 402  
Chicago, Illinois 60656  
Tel. 773.776.4009 Fax 773.776.4014

USER NAME = jberendzen	DESIGNED - EPS	REVISED -
	DRAWN - NT	REVISED -
PLOT SCALE = 2.0000' / IN.	CHECKED - DJO	REVISED -
PLOT DATE = 12/18/2014	DATE - 12/19/2014	REVISED -

**STATE OF ILLINOIS  
DEPARTMENT OF TRANSPORTATION**

MAINTENANCE OF TRAFFIC - STAGING DESCRIPTION			
SCALE:	SHEET NO.	OF SHEETS	STA. TO STA.

F.A.P. RTE.	SECTION	COUNTY	TOTAL SHEETS	SHEET NO.
595	(142-1, 142)R	ROCK ISLAND	1353	308
CONTRACT NO. 64B83				
ILLINOIS FED. AID PROJECT				



# STAGING AND TRAFFIC CONTROL SEQUENCE OF CONSTRUCTION

## 3. 70TH STREET

- A. CLOSE INSIDE LANE OF 70TH STREET IN EACH DIRECTION USING STANDARD 701601 AND DISTRICT STANDARD 38.1 - TRAFFIC CONTROL FOR TRANSITION AREAS TO CONSTRUCT MEDIAN.
- B. CLOSE NORTHWEST CORNER OF 70TH ST AND IL 5 USING STANDARD 701701 FOR TRAFFIC CONTROL TO CONSTRUCT ISLAND.
- C. ISLAND AND MEDIAN CONSTRUCTION SHALL NOT OCCUR SIMULTANEOUSLY.

## STAGE 5

### CONSTRUCTION

- 1. CONSTRUCT RIGHT IN/RIGHT OUT AT 38TH STREET SOUTH OF IL 5.
- 2. CONSTRUCT ISLAND AT SOUTHEAST CORNER OF IL 5 AND 70TH STREET.
- 3. RESURFACE IL 5.

### TRAFFIC CONTROL

- 1. ISLAND AND RIGHT IN/RIGHT OUT CONSTRUCTION
  - A. THIS WORK SHALL BE COMPLETED BETWEEN THE HOURS OF 9:00 PM AND 5:00 AM. THE CONTRACTOR SHALL SCHEDULE WORK SO ALL LANES ARE OPEN NO LATER THAN 5:00 AM EACH MORNING. WORK SHALL RESUME EACH SUCCESSIVE NIGHT UNTIL COMPLETED WITH NO GAPS IN EVENING CONSTRUCTION UNLESS DIRECTED OTHERWISE BY THE ENGINEER.
  - B. IL 5 - CLOSE OUTSIDE LANE OF EASTBOUND IL 5 AND THE 38TH STREET RIGHT TURN LANE USING STANDARDS 701411 AND 701422 FOR TRAFFIC CONTROL MAINTAINING TWO LANES.
  - C. 38TH STREET - DURING THE HOURS ABOVE MAINTAIN TRAFFIC USING FLAGGERS. FOR NON WORK HOURS USE TRAFFIC CONTROL STANDARD 701701.
  - D. 70TH STREET - CLOSE INSIDE NORTHBOUND LANE USING STANDARD 701601 AND DISTRICT STANDARD 38.1 - TRAFFIC CONTROL FOR TRANSITION AREAS.
- 2. IL 5 RESURFACING COMPLETED USING STANDARD 701421 FOR TRAFFIC CONTROL.

FILE NAME: m:\proj\080319108\contract\_2\design\staging\sheet\_1\files\0264883-int-staging\staging.dgn



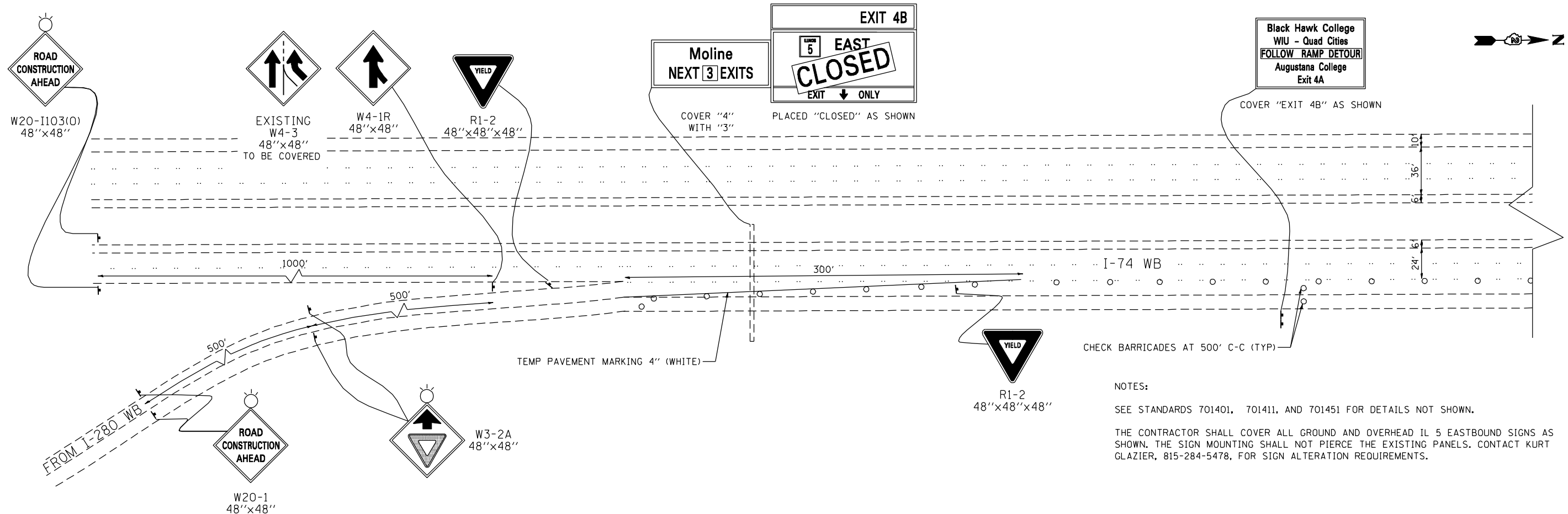
**Ciorba Group, Inc.**  
CONSULTING ENGINEERS  
5507 North Cumberland Avenue, Suite 402  
Chicago, Illinois 60656  
Tel. 773.776.4009 Fax 773.776.4014

USER NAME = jberendzen	DESIGNED - EPS	REVISED -
	DRAWN - NT	REVISED -
PLOT SCALE = 2.0000' / IN.	CHECKED - DJO	REVISED -
PLOT DATE = 12/18/2014	DATE - 12/19/2014	REVISED -

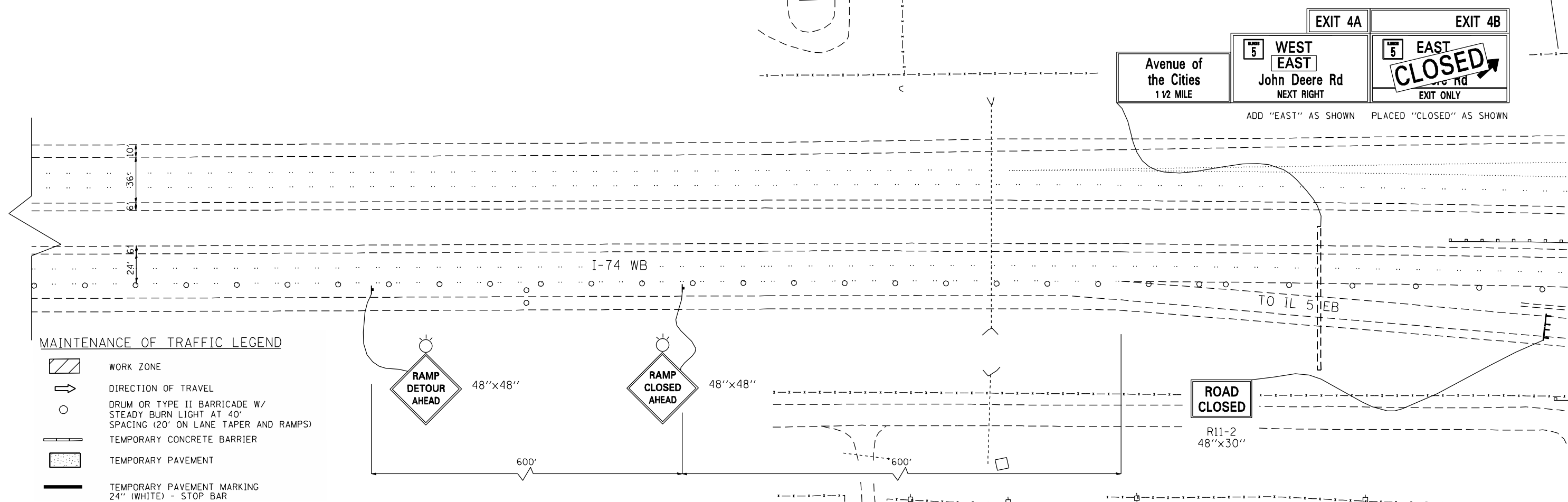
**STATE OF ILLINOIS  
DEPARTMENT OF TRANSPORTATION**

MAINTENANCE OF TRAFFIC – STAGING DESCRIPTION			
SCALE:	SHEET NO.	OF SHEETS	STA. TO STA.

F.A.P. RTE.	SECTION	COUNTY	TOTAL SHEETS	SHEET NO.
595	(142-1, 142)R	ROCK ISLAND	1353	309
CONTRACT NO. 64B83				
ILLINOIS FED. AID PROJECT				



NOTES:  
 SEE STANDARDS 701401, 701411, AND 701451 FOR DETAILS NOT SHOWN.  
 THE CONTRACTOR SHALL COVER ALL GROUND AND OVERHEAD IL 5 EASTBOUND SIGNS AS SHOWN. THE SIGN MOUNTING SHALL NOT PIERCE THE EXISTING PANELS. CONTACT KURT GLAZIER, 815-284-5478, FOR SIGN ALTERATION REQUIREMENTS.



**MAINTENANCE OF TRAFFIC LEGEND**

	WORK ZONE
	DIRECTION OF TRAVEL
	DRUM OR TYPE II BARRICADE W/ STEADY BURN LIGHT AT 40' SPACING (20' ON LANE TAPER AND RAMPS)
	TEMPORARY CONCRETE BARRIER
	TEMPORARY PAVEMENT
	TEMPORARY PAVEMENT MARKING 24" (WHITE) - STOP BAR

FILE NAME: c:\p\proj\080313108\contract\2\design\mof\sheet\_files\0264883-int-staging\_ramp.dgn

**Ciorba Group, Inc.**  
 CONSULTING ENGINEERS  
 5507 North Cumberland Avenue, Suite 402  
 Chicago, Illinois 60656  
 Tel. 773.776.4009 Fax 773.776.4014

USER NAME = jberendzen	DESIGNED - EPS	REVISED -
PLOT SCALE = 88.0000" / IN.	DRAWN - NT	REVISED -
PLOT DATE = 12/18/2014	CHECKED - DJO	REVISED -
	DATE - 12/19/2014	REVISED -

**STATE OF ILLINOIS  
 DEPARTMENT OF TRANSPORTATION**

**MAINTENANCE OF TRAFFIC  
 RAMP CLOSURE DETAIL**

SCALE: 1 : 40    SHEET NO.    OF    SHEETS    STA.    TO STA.

F.A.P. RTE.	SECTION	COUNTY	TOTAL SHEETS	SHEET NO.
595	(142-1, 142)R	ROCK ISLAND	1353	310
CONTRACT NO. 64B83			ILLINOIS FED. AID PROJECT	



I-74

RAMP
DETOUR
EAST
ILLINOIS
5
↗

M4-8(O)-3015  
M3-2-3015  
M1-I100-36  
M6-2R(O)-3018

RAMP
DETOUR
EAST
ILLINOIS
5
↗

M4-8(O)-3015  
M3-2-3015  
M1-I100-36  
M5-2R(O)-3018

RAMP
DETOUR
EAST
ILLINOIS
5
↗

M4-8(O)-3015  
M3-2-3015  
M1-I100-36  
M6-2R(O)-3018

EXIT 4A
WEST
EAST
John Deere Rd
↗

PLACE "EAST" PLATE BELOW WEST AS SHOWN

RAMP CLOSED

RAMP
DETOUR
EAST
ILLINOIS
5
↗

M4-8(O)-3015  
M3-2-3015  
M1-I100-36  
M5-2R(O)-3018

RAMP DETOUR
↗

**MAINTENANCE OF TRAFFIC LEGEND**

- DETOUR ROUTE
- DIRECTION OF TRAVEL

FILE NAME: c:\proj\080319108\contract\_2\design\mot\sheet\_1\files\0264883-stage\motlover.dgn

**Ciorba Group, Inc.**  
CONSULTING ENGINEERS  
6507 North Cumberland Avenue, Suite 402  
Chicago, Illinois 60656  
Tel. 773.776.4009 Fax 773.776.4014

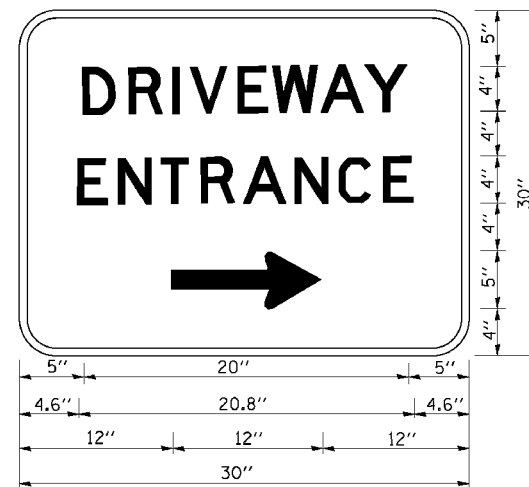
USER NAME = jberendzen	DESIGNED - EPS	REVISED -
	DRAWN - NT	REVISED -
PLOT SCALE = 200.0000' / IN.	CHECKED - DJO	REVISED -
PLOT DATE = 12/18/2014	DATE - 12/19/2014	REVISED -

**STATE OF ILLINOIS  
DEPARTMENT OF TRANSPORTATION**

**MAINTENANCE OF TRAFFIC  
RAMP CLOSURE DETOUR DETAIL**

SCALE: NTS    SHEET NO.    OF    SHEETS    STA.    TO    STA.

F.A.P. RTE.	SECTION	COUNTY	TOTAL SHEETS	SHEET NO.
595	(142-1, 142)R	ROCK ISLAND	1353	311
CONTRACT NO. 64B83				
ILLINOIS FED. AID PROJECT				



3.0" RADIUS, 0.5" BORDER, WHITE ON GREEN; REFLECTORIZED  
 "DRIVEWAY" D; "ENTRANCE" D; STANDARD ARROW CUSTOM 12.0" x 5.0"

**NOTES:**

1. HALF OF THE SIGNS WILL REQUIRE A LEFT HAND FACING ARROW.
2. TWO SIGNS SHALL BE USED AT EACH OPEN ENTRANCE PLACED BACK-TO-BACK; ONE WITH A RIGHT HAND ARROW (SHOWN) SHALL BE PLACED ON THE NEAR RIGHT SIDE THE DRIVEWAY AND ONE WITH A LEFT HAND ARROW SHALL BE PLACED ON THE FAR LEFT SIDE OF THE DRIVEWAY.

DRIVEWAY ENTRANCE SPECIAL SIGN



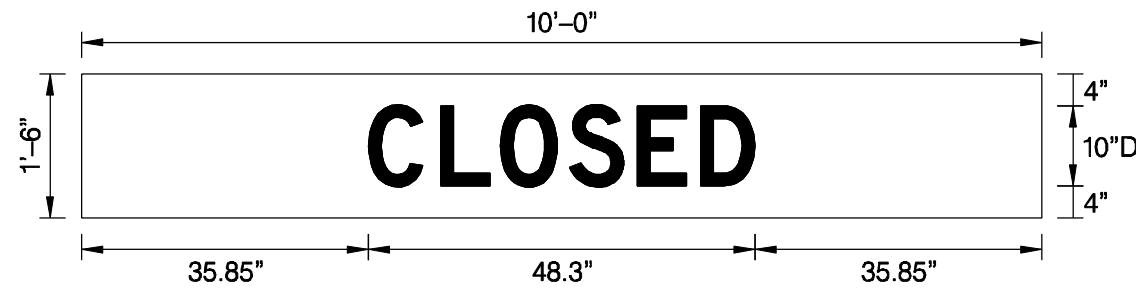
6.0" Radius, 1.3" Border, Black on Orange;  
 "38TH STREET" D 2K; "RIGHT LANE" D 2K; "ONLY" D 2K;  
 Table of distances between letter and object lefts.

13.5	3	B	T	H	S	T	R	E	E	T	13.5
	7.0	6.5	6.2	13.4	6.1	6.1	6.8	6.4	5.6	4.9	
16.8	R	I	G	H	T	L	A	N	E		16.8
	6.8	3.0	7.2	6.7	12.9	5.5	8.0	7.3	5.0		
34.4	O	N	L	Y							34.4
	7.5	7.3	5.5	6.9							

38TH STREET RIGHT LANE  
 ONLY SIGN DETAIL

FILE NAME = c:\p\proj\0800130108\contract\_2\design\mot\sheet\_1\files\0264883-mot-detail.dgn

MAINTENANCE OF TRAFFIC DETAILS



M.U.T.C.D.: 2009 Edition

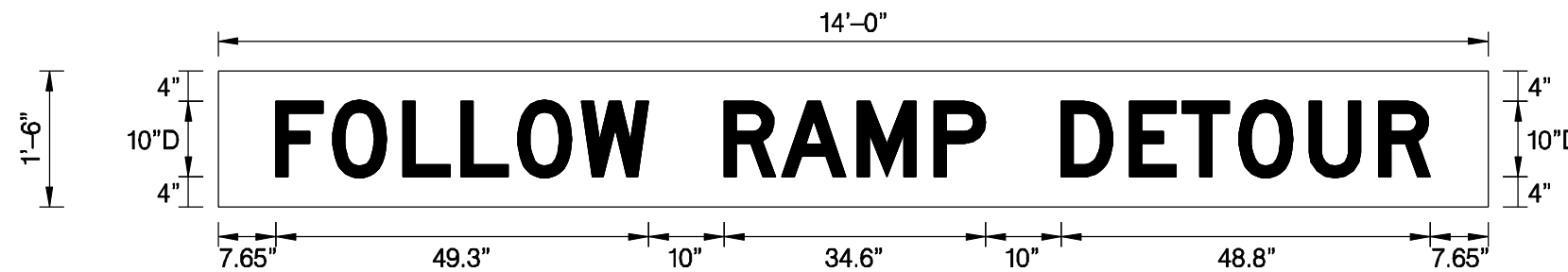
LETTER POSITIONS (X)

Panel Style: construction plaque.ssi  
Dimensions are in inches.tenths

C	L	O	S	E	D
35.9	44.9	52.4	61	69.5	77.4

SIGN NUMBER	CLOSED
WIDTH x HGHT.	10'-0" x 1'-6"
BORDER WIDTH	0"
CORNER RADIUS	0"
MOUNTING	Overhead
BACKGROUND	TYPE: Reflective
	COLOR: Orange
LEGEND/BORDER	TYPE: Reflective
	COLOR: Black/Orange

Letter locations are panel edge to lower left corner



Panel Style: construction plaque.ssi  
Dimensions are in inches.tenths

M.U.T.C.D.: 2009 Edition

LETTER POSITIONS (X)

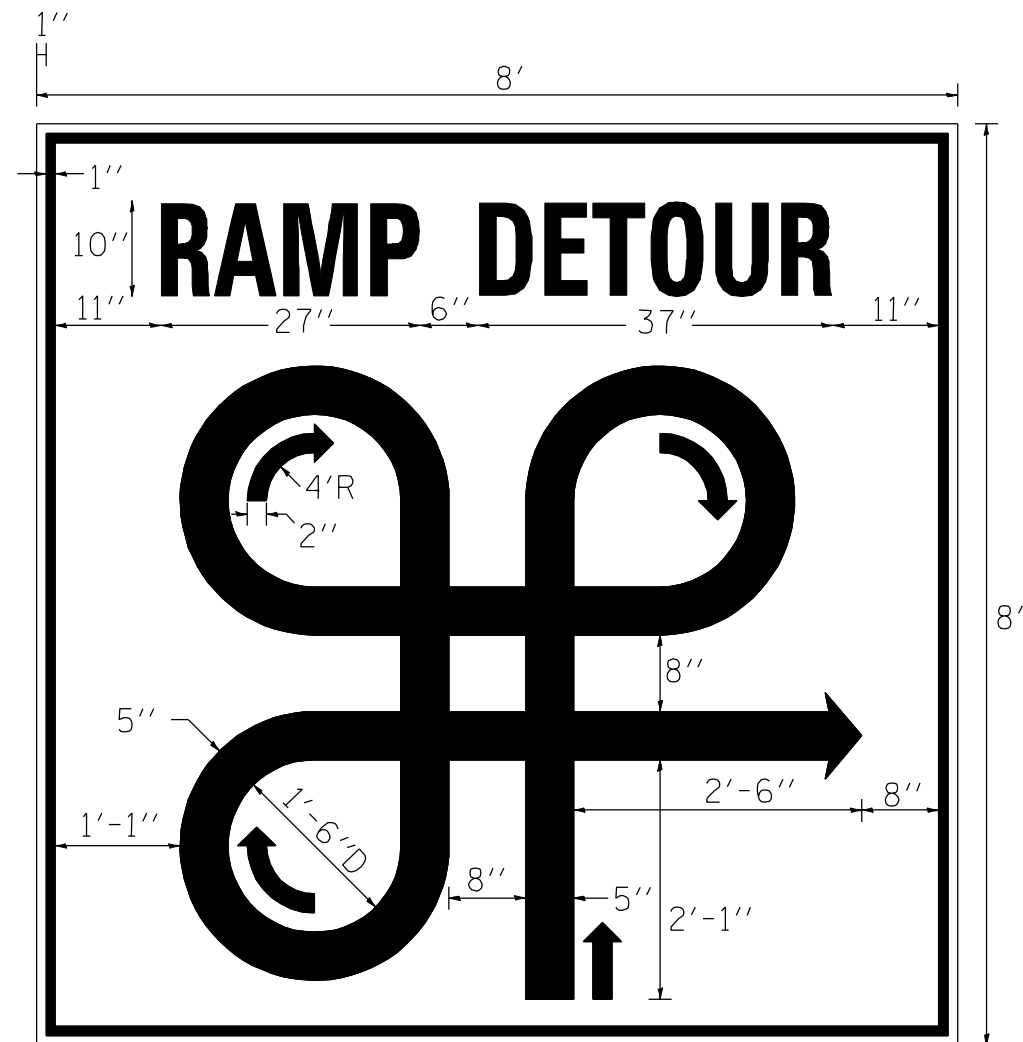
F	O	L	L	O	W		R	A	M	P		D	E	T	O	U	R
7.7	15.2	24.5	32.2	39.7	48.1		67	74.6	84.6	94.8		111.6	120.6	127.6	135.1	144.4	153.6

SIGN NUMBER	FOLLOW RAMP DETOUR
WIDTH x HGHT.	14'-0" x 1'-6"
BORDER WIDTH	0"
CORNER RADIUS	0"
MOUNTING	Overhead
BACKGROUND	TYPE: Reflective
	COLOR: Orange
LEGEND/BORDER	TYPE: Reflective
	COLOR: Black/Orange

Letter locations are panel edge to lower left corner

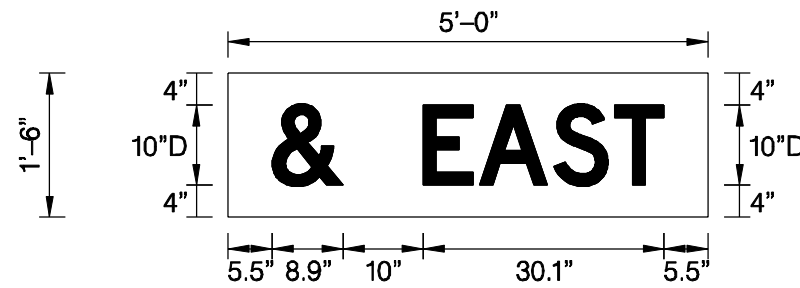
FILE NAME: c:\proj\080319108\contract\_2\design\mot\sheet\_1\files\0264883-mot-det-1a182.dgn

MAINTENANCE OF TRAFFIC DETAILS



10" GOTHIC C FONT LETTERS  
 ORANGE - BACKGROUND  
 BLACK - LETTERS AND SYMBOLS

RAMP DETOUR SIGN

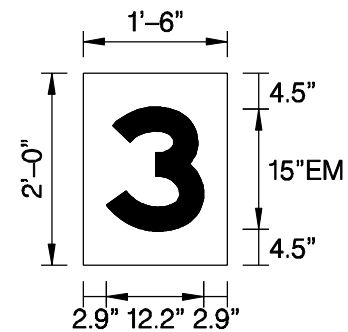


Panel Style: construction plaque.ssi  
 M.U.T.C.D.: 2009 Edition

Panel Style: construction plaque.ssi  
 Dimensions are in inches.tenths

LETTER POSITIONS (X)

&	E	A	S	T
5.5	24.4	31.4	40.7	48.3



Panel Style: construction plaque.ssi  
 M.U.T.C.D.: 2009 Edition

Panel Style: construction plaque.ssi  
 Dimensions are in inches.tenths

LETTER POSITIONS (X)

3
2.9

SIGN NUMBER	& EAST
WIDTH x HGHT.	5'-0" x 1'-6"
BORDER WIDTH	0"
CORNER RADIUS	0"
MOUNTING	Overhead
BACKGROUND	TYPE: Reflective
	COLOR: Orange
LEGEND/BORDER	TYPE: Reflective
	COLOR: Black/Orange

Letter locations are panel edge to lower left corner

SIGN NUMBER	3
WIDTH x HGHT.	1'-6" x 2'-0"
BORDER WIDTH	0"
CORNER RADIUS	0"
MOUNTING	Overhead
BACKGROUND	TYPE:
	COLOR:
LEGEND/BORDER	TYPE:
	COLOR:

Letter locations are panel edge to lower left corner

FILE NAME: c:\proj\080319108\contract\_2\design\mot\sheet\_1\files\0264883\_mot-det-01a1183.dgn

MAINTENANCE OF TRAFFIC DETAILS

STAGE 2A/2B	
STA	O/S
257+22.41	32.89 RT
257+47.31	32.76 RT
257+72.56	31.85 RT
257+97.61	30.54 RT
258+22.61	28.55 RT
258+47.54	25.98 RT
258+72.41	22.83 RT
258+97.18	19.09 RT
259+21.85	14.78 RT
259+46.40	9.89 RT
259+70.83	4.52 RT
259+95.31	0.57 LT
260+19.87	5.22 LT
260+44.50	9.41 LT
260+69.18	13.16 LT
260+93.93	16.45 LT
261+18.72	19.30 LT
261+43.55	21.68 LT
261+68.42	23.62 LT
261+93.30	25.19 LT
262+18.18	26.78 LT
262+43.06	28.43 LT
262+67.92	30.15 LT
262+92.80	31.65 LT
263+17.69	32.69 LT
263+42.60	33.27 LT
263+67.51	33.40 LT
263+92.42	33.07 LT

STAGE 2A/2B	
STA	O/S
401+02.59	36.92 LT
401+27.59	36.57 LT
401+52.57	35.70 LT
401+77.53	34.31 LT
402+02.46	32.40 LT
402+27.34	29.98 LT
402+52.17	27.03 LT
402+76.92	23.57 LT
403+01.61	19.59 LT
403+26.20	15.10 LT
403+50.69	10.10 LT
403+75.08	4.58 LT
403+99.34	1.43 RT
404+23.63	7.35 RT
404+48.04	12.77 RT
404+72.55	17.67 RT
404+97.16	22.07 RT
405+21.86	25.95 RT
405+46.63	29.31 RT
405+71.47	32.16 RT
405+96.33	34.49 RT
406+20.34	36.24 RT
406+45.30	37.55 RT
406+70.24	38.34 RT

STAGE 3A/3B	
STA	O/S
261+08.62	32.00 LT
261+33.53	31.85 LT
261+58.45	31.25 LT
261+83.34	30.20 LT
262+08.22	28.69 LT
262+33.07	26.72 LT
262+57.89	24.31 LT
262+82.66	21.43 LT
263+07.39	18.11 LT
263+32.06	14.33 LT
263+56.67	10.11 LT
263+81.20	5.43 LT
264+05.67	0.31 LT
264+30.14	4.82 RT
264+54.74	9.37 RT
264+79.45	13.34 RT
265+04.26	16.74 RT
265+29.15	19.56 RT
265+54.10	21.79 RT
265+79.10	23.43 RT
266+04.14	24.50 RT
266+29.20	24.97 RT

STAGE 3A/3B	
STA	O/S
400+50.00	9.96 RT
400+75.00	9.53 RT
400+99.98	8.58 RT
401+24.93	7.10 RT
401+49.85	5.11 RT
401+74.73	2.60 RT
401+99.54	0.43 LT
402+24.29	3.98 LT
402+48.96	8.04 LT
402+73.53	12.61 LT
402+98.08	17.36 LT
403+22.71	21.62 LT
403+47.43	25.36 LT
403+72.22	28.59 LT
403+97.07	31.30 LT
404+21.98	33.49 LT
404+46.92	35.16 LT
404+71.89	36.31 LT
404+96.88	36.94 LT

NOTE: STATION AND OFFSET VALUES ARE TO THE WHITE CENTERLINE PAVEMENT MARKING OF THE CROSSOVER.

CROSSOVER STRIPING TABLES

FILE NAME: c:\proj\080319108\contract\_2\design\mot\sheet\_1\files\0264883-mot-det-1.dgn



**Ciorba Group, Inc.**  
CONSULTING ENGINEERS  
6507 North Cumberland Avenue, Suite 402  
Chicago, Illinois 60656  
Tel. 773.776.4009 Fax 773.776.4014

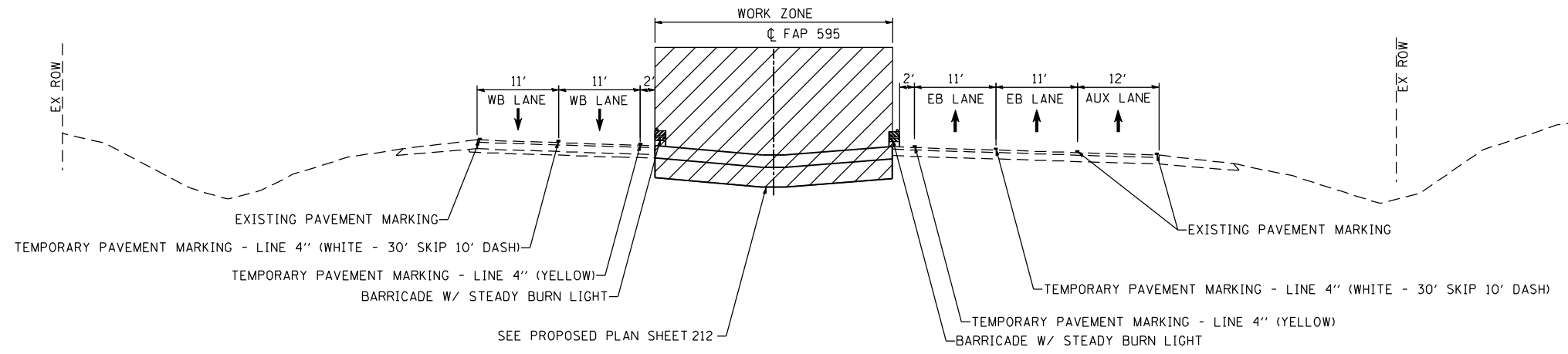
USER NAME = jberendzen	DESIGNED - EPS	REVISED -
	DRAWN - NT	REVISED -
PLOT SCALE = 2.0000' / IN.	CHECKED - DJO	REVISED -
PLOT DATE = 12/18/2014	DATE - 12/19/2014	REVISED -

STATE OF ILLINOIS  
DEPARTMENT OF TRANSPORTATION

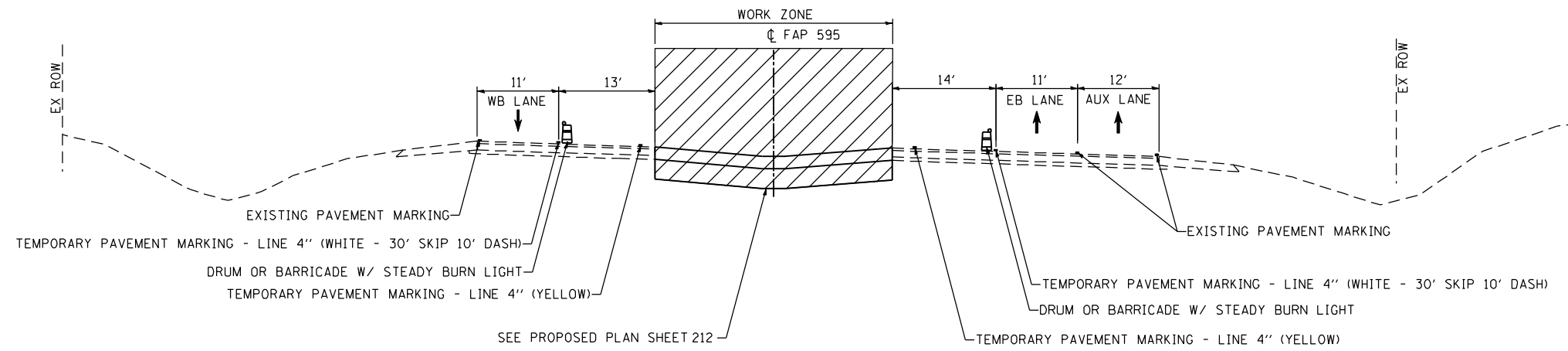
MAINTENANCE OF TRAFFIC - DETAILS

SCALE: SHEET NO. OF SHEETS STA. TO STA.

F.A.P. RTE.	SECTION	COUNTY	TOTAL SHEETS	SHEET NO.
595	(142-1, 142)R	ROCK ISLAND	1353	315
CONTRACT NO. 64B83			ILLINOIS FED. AID PROJECT	



STA 257+63.76 TO STA 266+57.13  
 WEST-END CROSSOVER



STA 257+63.76 TO STA 266+57.13  
 WEST-END CROSSOVER  
 9PM TO 5AM

FILE NAME: c:\projects\0803193\08\contract\2\design\mot\typical\sections\0264883-ant-mot-1\pbl.dgn

**Ciorba Group, Inc.**  
 CONSULTING ENGINEERS  
 5507 North Cumberland Avenue, Suite 402  
 Chicago, Illinois 60656  
 Tel. 773.776.4009 Fax 773.776.4014

USER NAME = jberendzen	DESIGNED - EPS	REVISED -
	DRAWN - NT	REVISED -
PLOT SCALE = 20.0000" / IN.	CHECKED - DJO	REVISED -
PLOT DATE = 12/18/2014	DATE - 12/18/2014	REVISED -

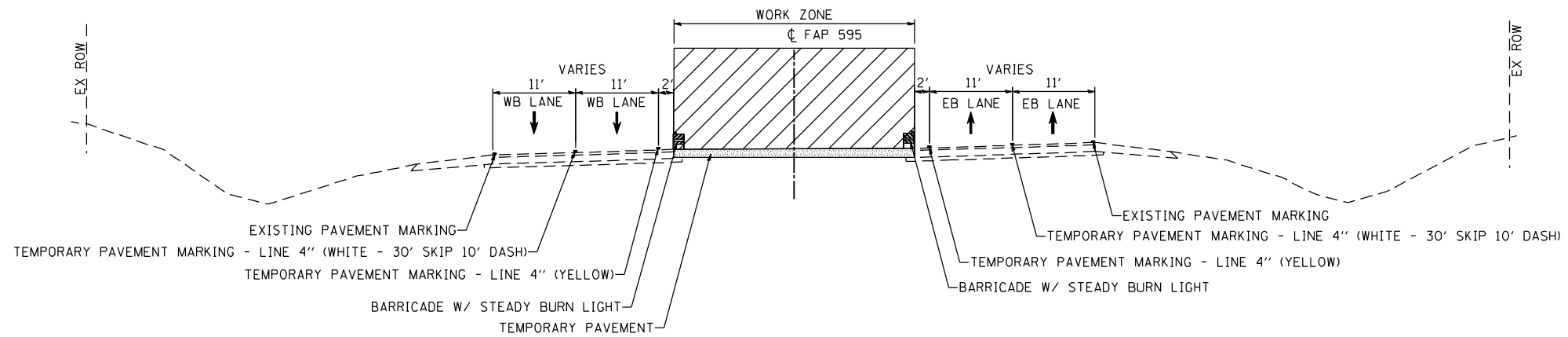
**STATE OF ILLINOIS  
 DEPARTMENT OF TRANSPORTATION**

**JOHN DEERE ROAD (FAP 595)  
 MOT TYPICAL SECTIONS  
 PRE-STAGE**

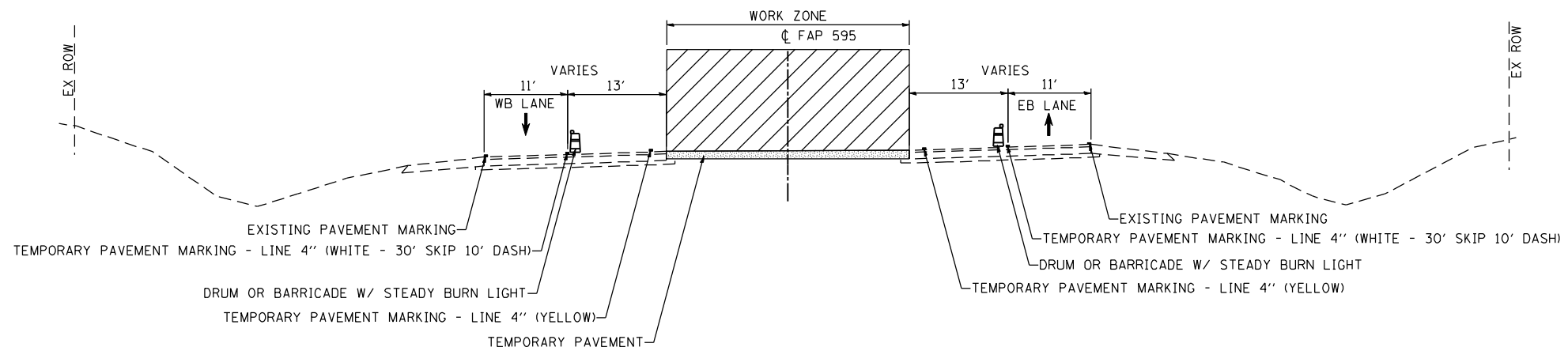
SCALE: 1 : 20    SHEET NO.    OF    SHEETS    STA.    TO STA.

F.A.P. RTE.	SECTION	COUNTY	TOTAL SHEETS	SHEET NO.
595	(142-1, 142)R	ROCK ISLAND	1353	316
CONTRACT NO. 64B83			ILLINOIS FED. AID PROJECT	

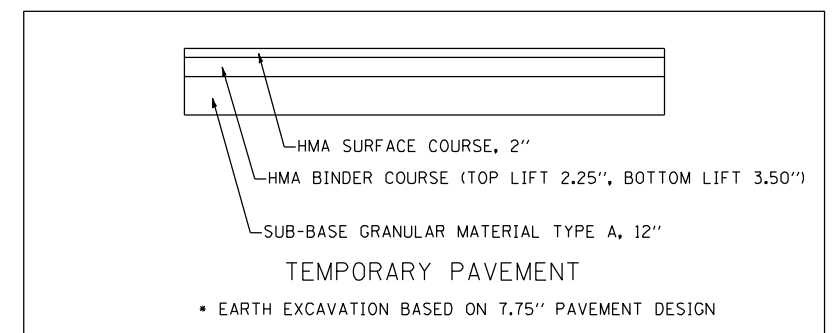




STA 400+50.00 TO STA 407+44.41  
EAST-END CROSSOVER



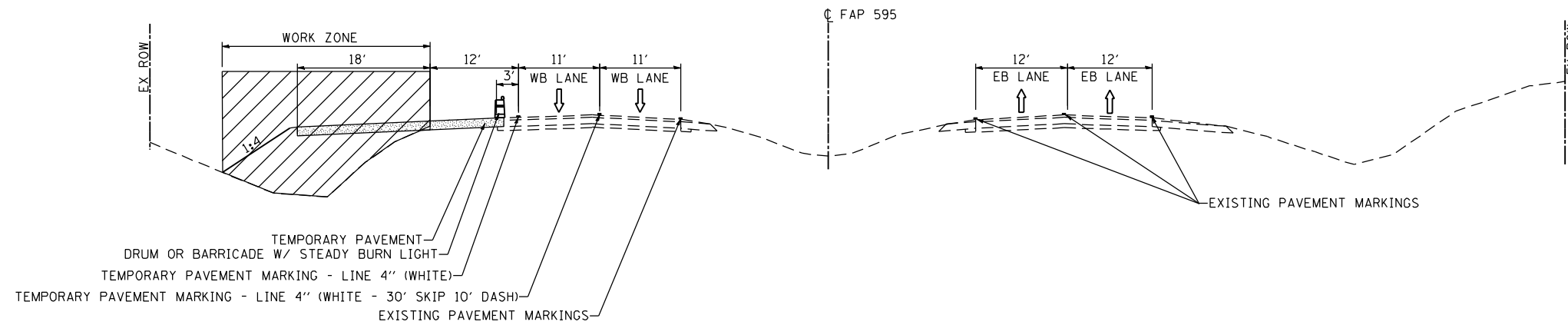
STA 400+50.00 TO STA 407+44.41  
EAST-END CROSSOVER  
9PM TO 5AM



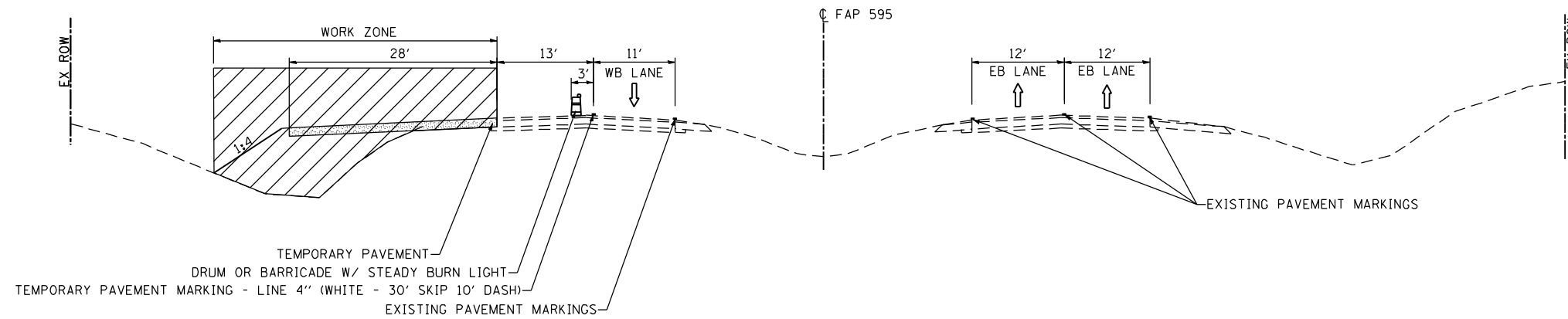
FILE NAME: c:\p\proj\080319108\contract\2\design\mot\typical\sections\0264883-ent-mot-1\pbl.dgn

USER NAME = jberendzen	DESIGNED - EPS	REVISED -
	DRAWN - NT	REVISED -
PLOT SCALE = 20.0000" / IN.	CHECKED - DJO	REVISED -
PLOT DATE = 12/18/2014	DATE - 12/18/2014	REVISED -

F.A.P. RTE.	SECTION	COUNTY	TOTAL SHEETS	SHEET NO.
595	(142-1, 142)R	ROCK ISLAND	1353	317
CONTRACT NO. 64B83				
ILLINOIS FED. AID PROJECT				

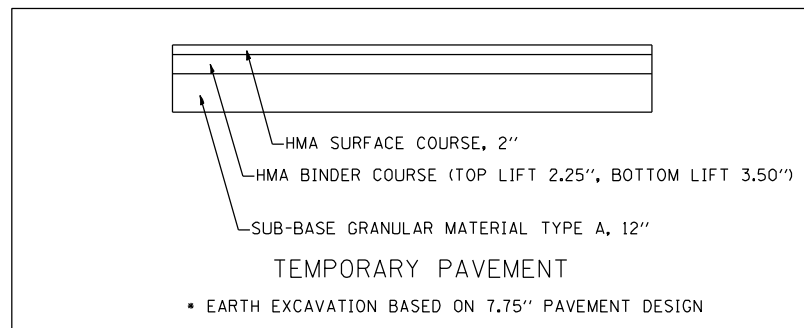


GREATER THAN 12' FROM EDGE OF PAVEMENT



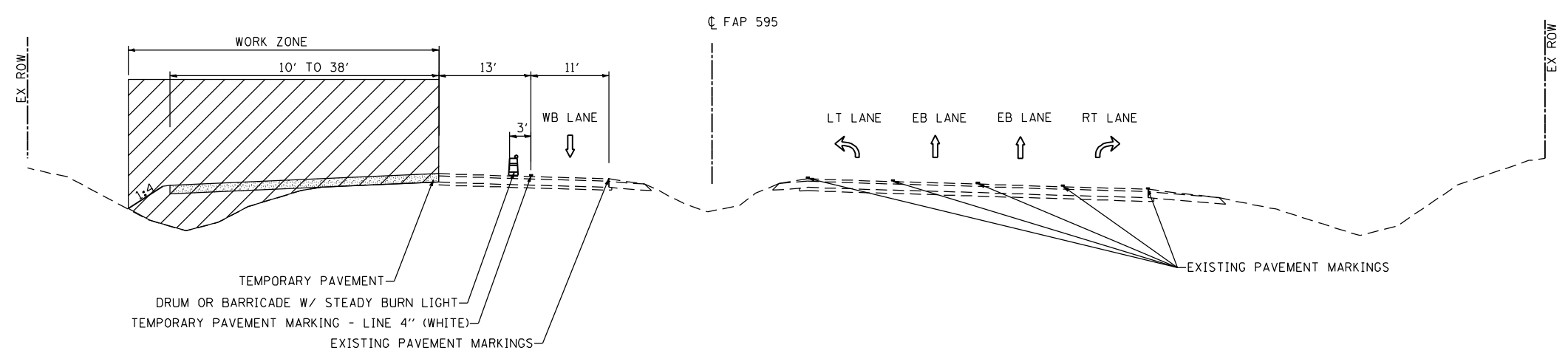
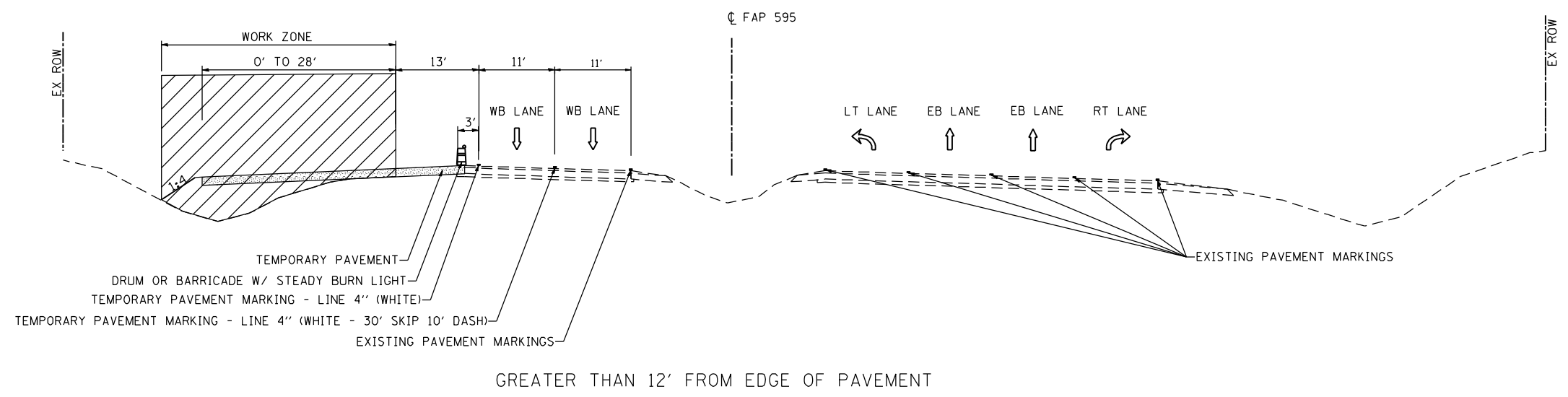
NIGHT TIME TRAFFIC CONTROL  
9PM TO 5AM

STAGE 1  
STA 262+26.84 TO STA 408+25.04



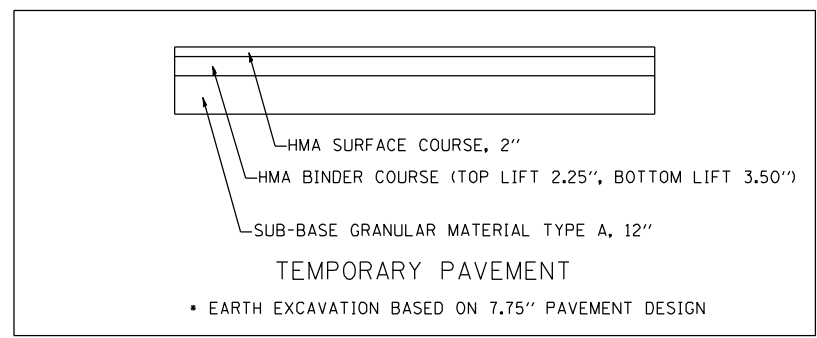
FILE NAME: c:\proj\080319108\contract\2\design\mot\typical\sections\0264883-ant-1\typ1.dgn

<b>Ciorba Group, Inc.</b> CONSULTING ENGINEERS 5507 North Cumberland Avenue, Suite 402 Chicago, Illinois 60656 Tel. 773.776.4009 Fax 773.776.4014	USER NAME = jberendzen	DESIGNED - EPS	REVISED -	STATE OF ILLINOIS DEPARTMENT OF TRANSPORTATION	<b>JOHN DEERE ROAD (FAP 595)</b> <b>MOT TYPICAL SECTIONS</b> <b>STAGE 1</b>			F.A.P. RTE. 595	SECTION (142-1, 142)R	COUNTY ROCK ISLAND	TOTAL SHEETS 1353	SHEET NO. 318
	PLOT SCALE = 20.0000" / IN.	CHECKED - DJO	REVISED -		SCALE: 1 : 20	SHEET NO. OF SHEETS	STA. TO STA.	CONTRACT NO. 64B83		ILLINOIS FED. AID PROJECT		
	PLOT DATE = 12/18/2014	DATE - 12/19/2014	REVISED -									



NIGHT TIME TRAFFIC CONTROL  
9PM TO 5AM

STAGE 1  
STA 262+26.84 TO STA 408+25.04  
AT INTERSECTIONS - EB LEFT TURN LANE SHOWN  
MIRROR IMAGE FOR WB APPROACH TO INTERSECTION



FILE NAME: c:\projects\080319108\contract\2\design\mot\typical\sections\0264883-ant-1\typ1.dgn

**Ciorba Group, Inc.**  
CONSULTING ENGINEERS  
6507 North Cumberland Avenue, Suite 402  
Chicago, Illinois 60656  
Tel. 773.776.4009 Fax 773.776.4014

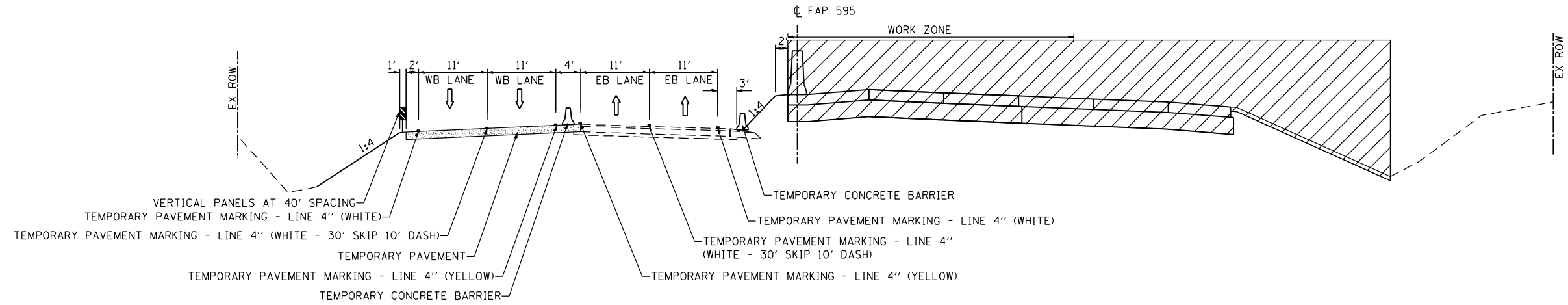
USER NAME = jberendzen	DESIGNED - EPS	REVISED -
	DRAWN - NT	REVISED -
PLOT SCALE = 20.0000" / IN.	CHECKED - DJO	REVISED -
PLOT DATE = 12/19/2014	DATE - 12/19/2014	REVISED -

**STATE OF ILLINOIS  
DEPARTMENT OF TRANSPORTATION**

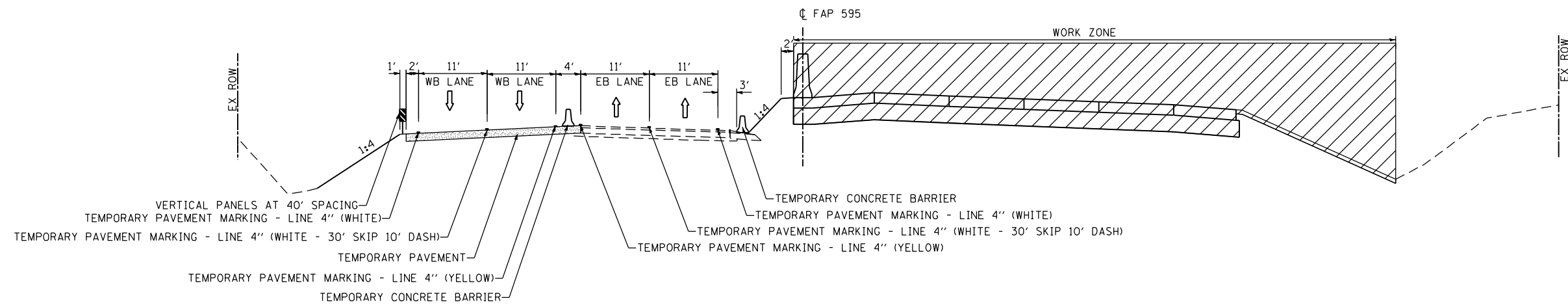
**JOHN DEERE ROAD (FAP 595)  
MOT TYPICAL SECTIONS  
STAGE 1**

SCALE: 1 : 20 SHEET NO. OF SHEETS STA. TO STA.

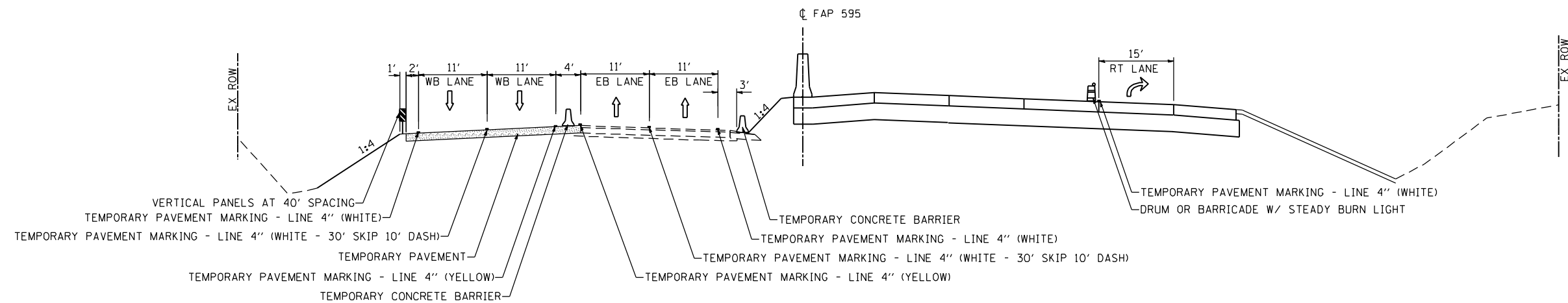
F.A.P. RTE.	SECTION	COUNTY	TOTAL SHEETS	SHEET NO.
595	(142-1, 142)R	ROCK ISLAND	1353	319
CONTRACT NO. 64B83				
ILLINOIS FED. AID PROJECT				



STAGE 2A  
STA 266+57.13 TO STA 276+29.94



STAGE 2B  
STA 266+57.13 TO STA 276+29.94



STAGE 2C  
STA 266+57.13 TO STA 276+29.94

FILE NAME: c:\p\proj\080319108\contract\2\design\mot\typical\sections\266883-ant-mot-1typ81.dgn

**Ciorba Group, Inc.**  
CONSULTING ENGINEERS  
6507 North Cumberland Avenue, Suite 402  
Chicago, Illinois 60656  
Tel. 773.776.4009 Fax 773.776.4014

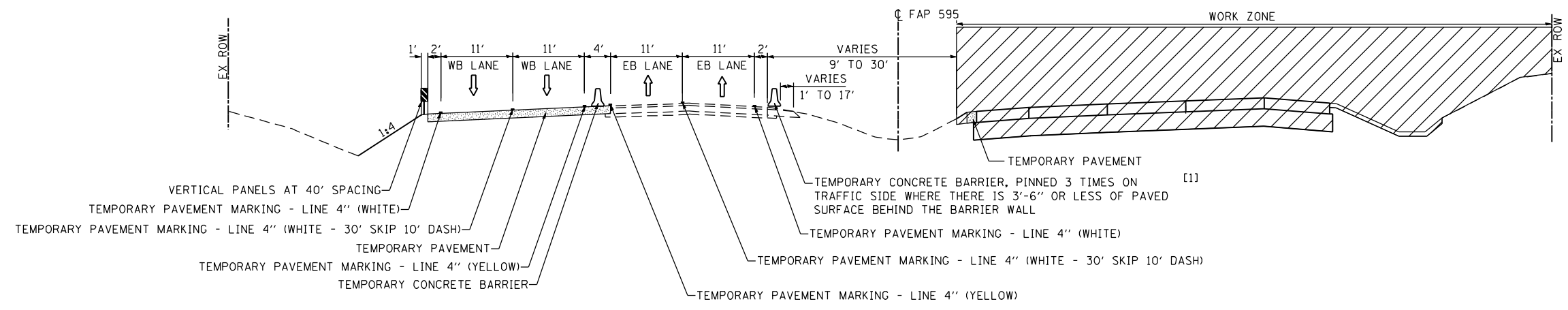
USER NAME = jberendzen	DESIGNED - EPS	REVISED -
	DRAWN - NT	REVISED -
PLOT SCALE = 20.0000" / IN.	CHECKED - DJO	REVISED -
PLOT DATE = 12/19/2014	DATE - 12/19/2014	REVISED -

**STATE OF ILLINOIS  
DEPARTMENT OF TRANSPORTATION**

**JOHN DEERE ROAD (FAP 595)  
MOT TYPICAL SECTIONS  
STAGE 2A, 2B AND 2C**

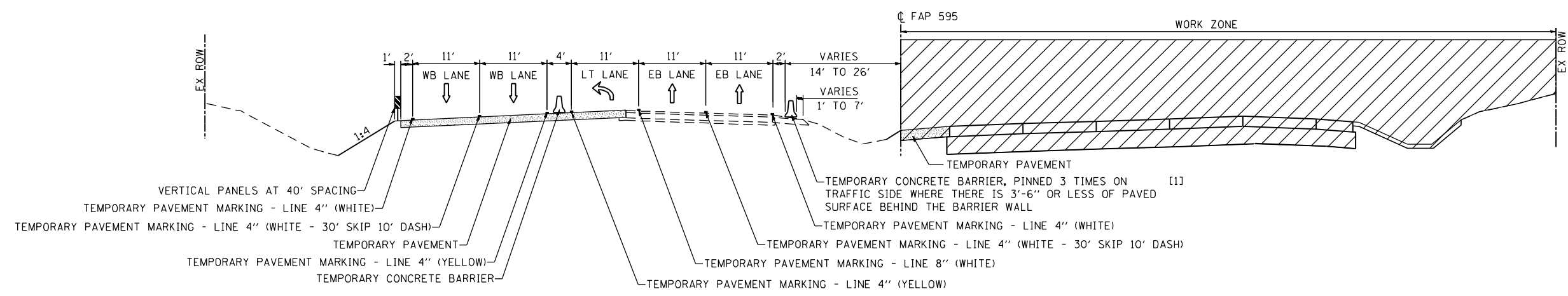
SCALE: 1 : 20      SHEET NO.      OF      SHEETS      STA.      TO      STA.

F.A.P. RTE.	SECTION	COUNTY	TOTAL SHEETS	SHEET NO.
595	(142-1, 142)R	ROCK ISLAND	1353	320
CONTRACT NO. 64B83			ILLINOIS FED. AID PROJECT	



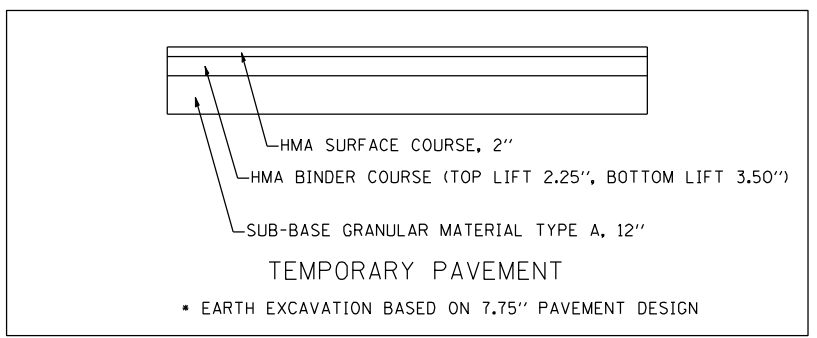
STAGE 2  
STA 276+29.94 TO STA 399+22.16

[1] STA 287+40 TO STA 292+65  
 STA 311+50 TO STA 334+00  
 STA 340+80 TO STA 354+68  
 STA 361+49 TO STA 382+36

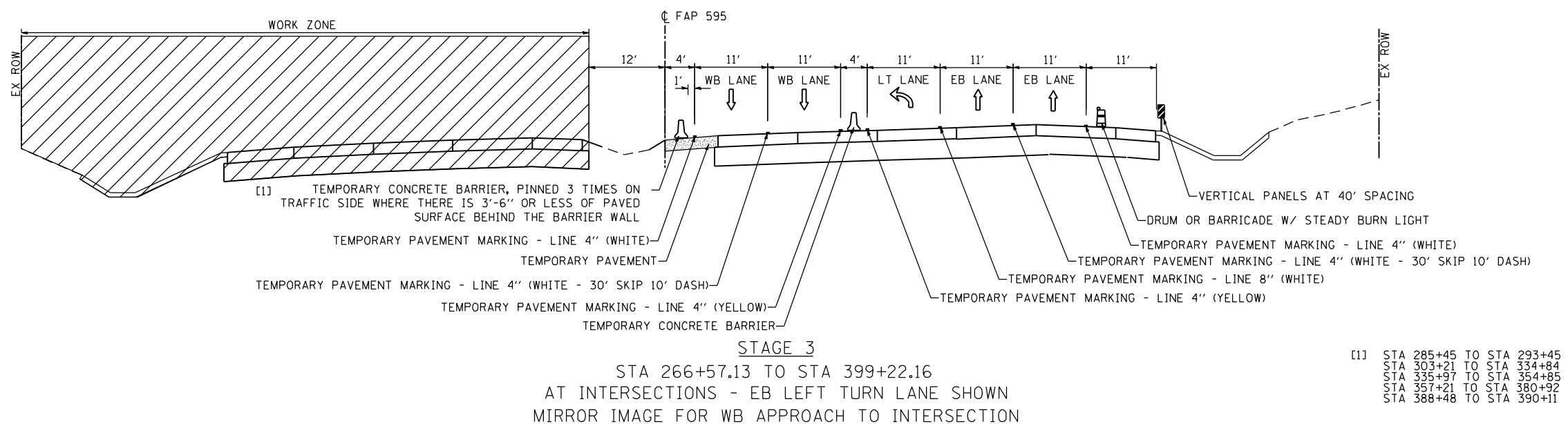
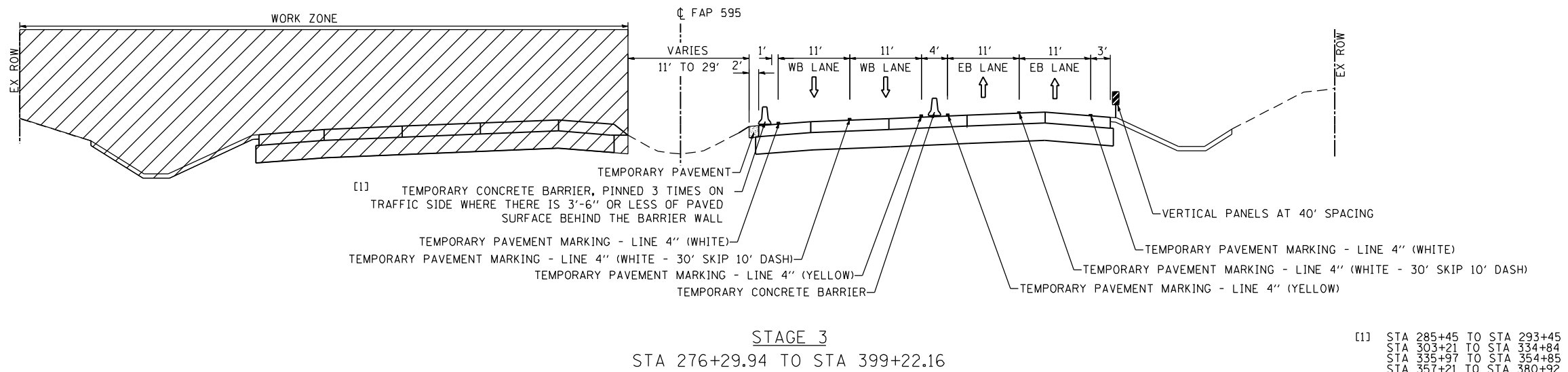
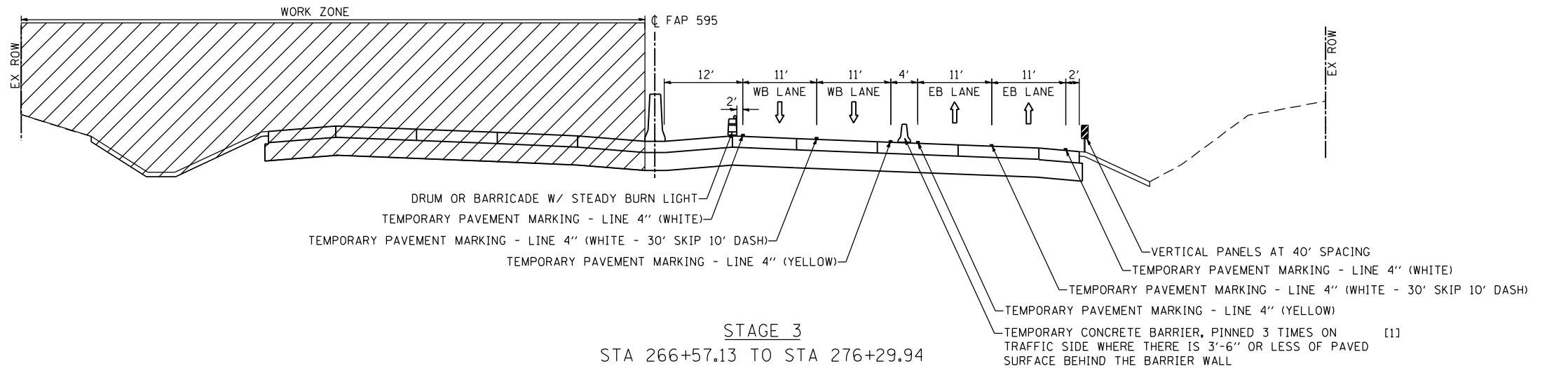


STAGE 2  
STA 276+29.94 TO STA 399+22.16  
AT INTERSECTIONS - EB LEFT TURN LANE SHOWN  
MIRROR IMAGE FOR WB APPROACH TO INTERSECTION

[1] STA 287+40 TO STA 292+65  
 STA 311+50 TO STA 334+00  
 STA 340+80 TO STA 354+68  
 STA 361+49 TO STA 382+36



FILE NAME: c:\p\proj\08031913\081\contract\2\design\DOT\Typical\Sections\0264883-ant-MOT-TYP2.dgn



FILE NAME: c:\proj\080319108\contract\2\design\NOT\typical\sections\0264883-ant-typbl.dgn

**Ciorba Group, Inc.**  
 CONSULTING ENGINEERS  
 6507 North Cumberland Avenue, Suite 402  
 Chicago, Illinois 60656  
 Tel. 773.776.4009 Fax 773.776.4014

USER NAME = jberendzen	DESIGNED - EPS	REVISED -
PLOT SCALE = 20.0000" / IN.	DRAWN - NT	REVISED -
PLOT DATE = 12/18/2014	CHECKED - DJO	REVISED -
	DATE - 12/19/2014	REVISED -

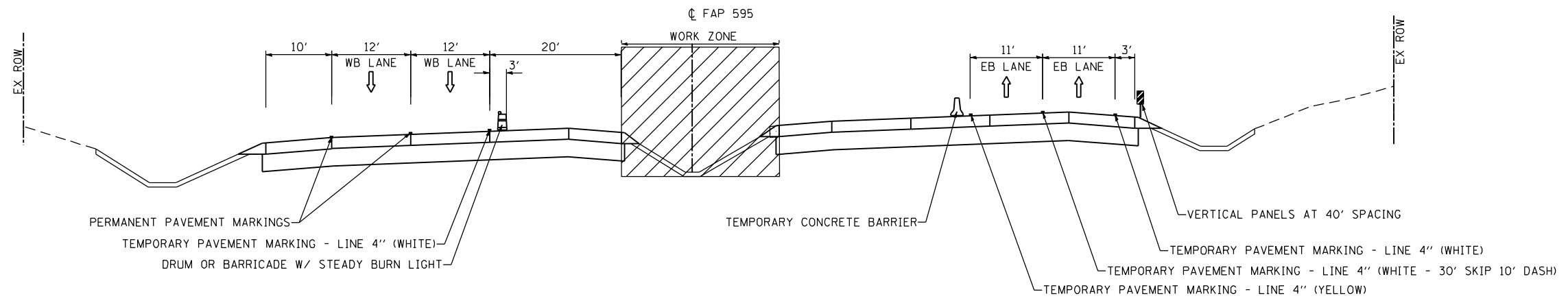
**STATE OF ILLINOIS**  
**DEPARTMENT OF TRANSPORTATION**

**JOHN DEERE ROAD (FAP 595)**  
**MOT TYPICAL SECTIONS**  
**STAGE 3**

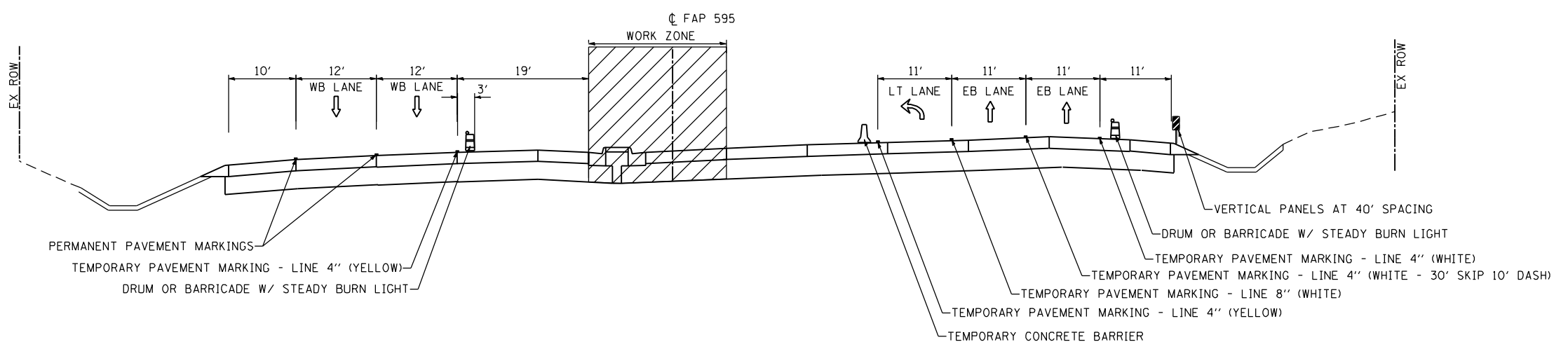
SCALE: 1 : 20

SHEET NO. OF SHEETS STA. TO STA.

F.A.P. RTE.	SECTION	COUNTY	TOTAL SHEETS	SHEET NO.
595	(142-1, 142)R	ROCK ISLAND	1353	322
CONTRACT NO. 64B83			ILLINOIS FED. AID PROJECT	



STAGE 4  
STA 285+74.12 TO STA 385+25.00



STAGE 4  
STA 285+74.12 TO STA 385+25.00  
AT INTERSECTIONS - EB LEFT TURN LANE SHOWN  
MIRROR IMAGE FOR WB APPROACH TO INTERSECTION

FILE NAME: c:\projects\080319108\contract\_2\design\DOT\typical\Sections\0264883-ant-MOT-TYPBL.dgn

**Ciorba Group, Inc.**  
CONSULTING ENGINEERS  
5507 North Cumberland Avenue, Suite 402  
Chicago, Illinois 60656  
Tel. 773.776.4009 Fax 773.776.4014

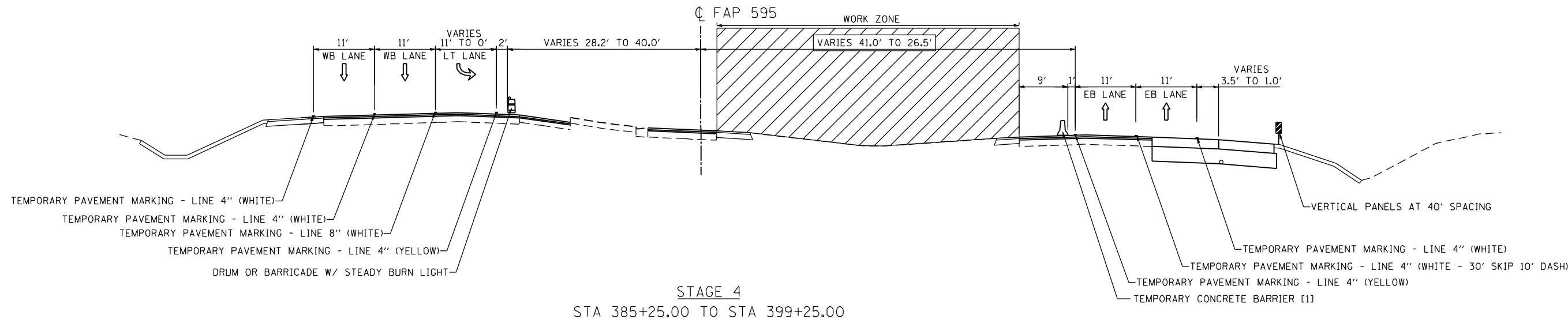
USER NAME = jberendzen	DESIGNED - EPS	REVISED -
	DRAWN - NT	REVISED -
PLOT SCALE = 20.0000 "/td> <td>CHECKED - DJO</td> <td>REVISED -</td>	CHECKED - DJO	REVISED -
PLOT DATE = 12/19/2014	DATE - 12/19/2014	REVISED -

**STATE OF ILLINOIS  
DEPARTMENT OF TRANSPORTATION**

**JOHN DEERE ROAD (FAP 595)  
MOT TYPICAL SECTIONS  
STAGE 4**

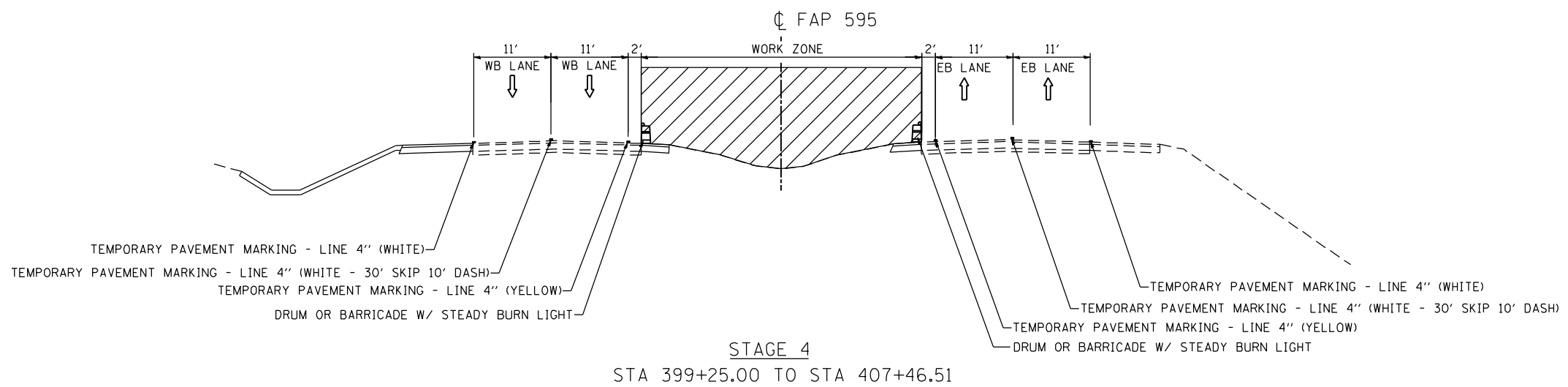
SCALE: 1 : 20    SHEET NO.    OF    SHEETS    STA.    TO STA.

F.A.P. RTE.	SECTION	COUNTY	TOTAL SHEETS	SHEET NO.
595	(142-1, 142)R	ROCK ISLAND	1353	323
CONTRACT NO. 64B83				
ILLINOIS FED. AID PROJECT				



STAGE 4  
STA 385+25.00 TO STA 399+25.00

[1] DRUM OR BARRICADE W/ STEADY BURN LIGHT STA 389+70 TO STA 399+25



STAGE 4  
STA 399+25.00 TO STA 407+46.51

FILE NAME = N:\PROJ\0803393\08\CONTRACT\_2\Design\04\Typical\_Sections\0264883-ahc-MOT-TYP01.dgn

**Ciorba Group, Inc.**  
CONSULTING ENGINEERS  
6507 North Cumberland Avenue, Suite 402  
Chicago, Illinois 60656  
Tel. 773.776.4009 Fax 773.776.4014

USER NAME = ntumbv	DESIGNED - EPS	REVISED -
	DRAWN - NT	REVISED -
PLOT SCALE = 20.0000 "/ IN.	CHECKED - DJO	REVISED -
PLOT DATE = 1/20/2015	DATE - 12/19/2014	REVISED -

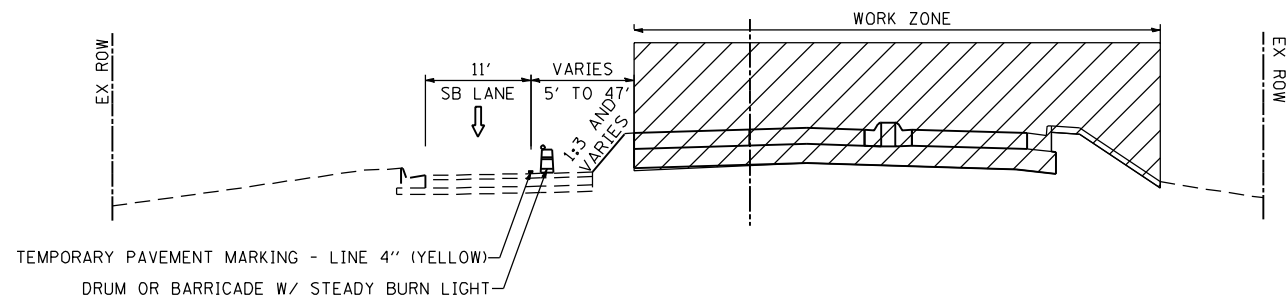
**STATE OF ILLINOIS  
DEPARTMENT OF TRANSPORTATION**

**JOHN DEERE ROAD (FAP 595)  
MOT TYPICAL SECTIONS  
STAGE 4**

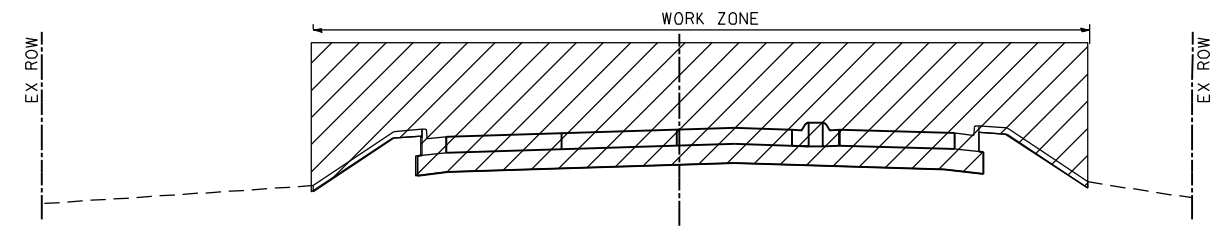
SCALE: 1 : 20      SHEET NO.    OF    SHEETS    STA.            TO STA.

F.A.P. RTE.	SECTION	COUNTY	TOTAL SHEETS	SHEET NO.
595	(142-1, 142)R	ROCK ISLAND	1353	324
CONTRACT NO. 64B83			ILLINOIS FED. AID PROJECT	

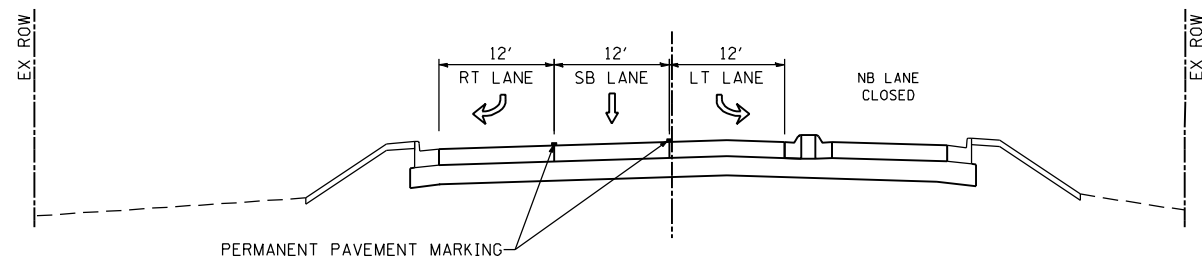




38TH STREET  
 STAGE 2A  
 STA 156+80.00 TO STA 160+00.00



38TH STREET  
 STAGE 2B  
 STA 156+80.00 TO STA 160+00.00



38TH STREET  
 STAGE 2C  
 STA 156+80.00 TO STA 160+00.00

FILE NAME: c:\proj\080319108\contract\_2\design\MOT\typical\Sections\0264883-ant-MOT-TYP01.dgn

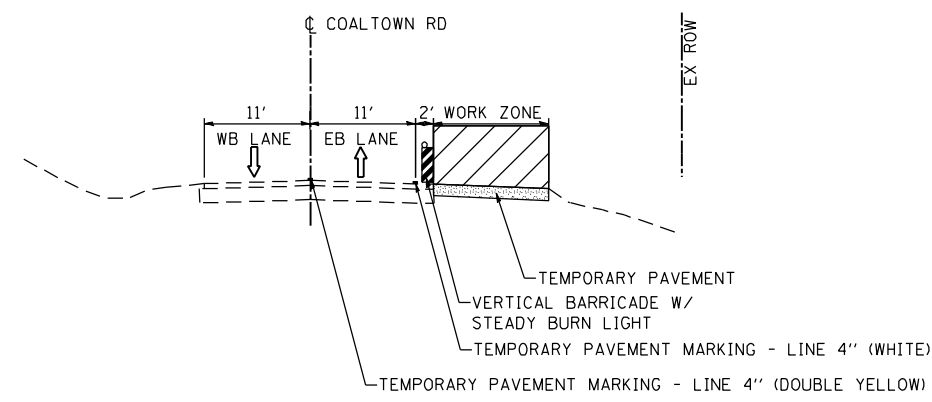

**Ciorba Group, Inc.**  
 CONSULTING ENGINEERS  
 5507 North Cumberland Avenue, Suite 402  
 Chicago, Illinois 60656  
 Tel. 773.776.4009 Fax 773.776.4014

USER NAME = jberendzen	DESIGNED - EPS	REVISED -
	DRAWN - NT	REVISED -
PLOT SCALE = 20.0000" / IN.	CHECKED - DJO	REVISED -
PLOT DATE = 12/18/2014	DATE - 12/19/2014	REVISED -

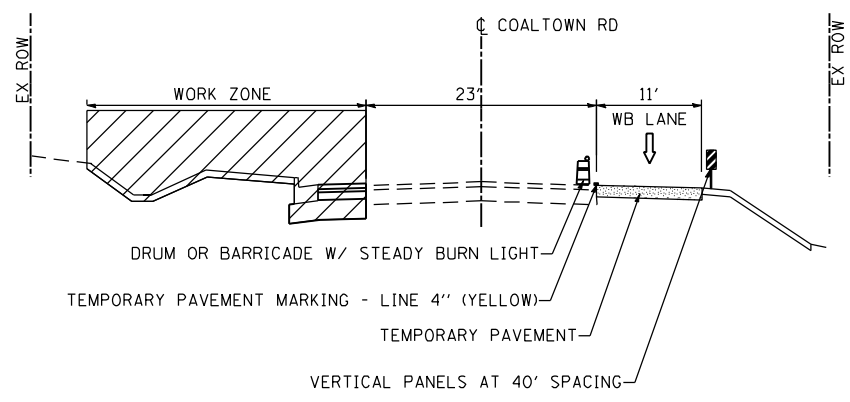
STATE OF ILLINOIS  
 DEPARTMENT OF TRANSPORTATION

<b>38TH STREET MOT TYPICAL SECTIONS STAGE 2A, 2B AND 2C</b>			
SCALE: 1 : 20	SHEET NO.	OF SHEETS	STA. TO STA.

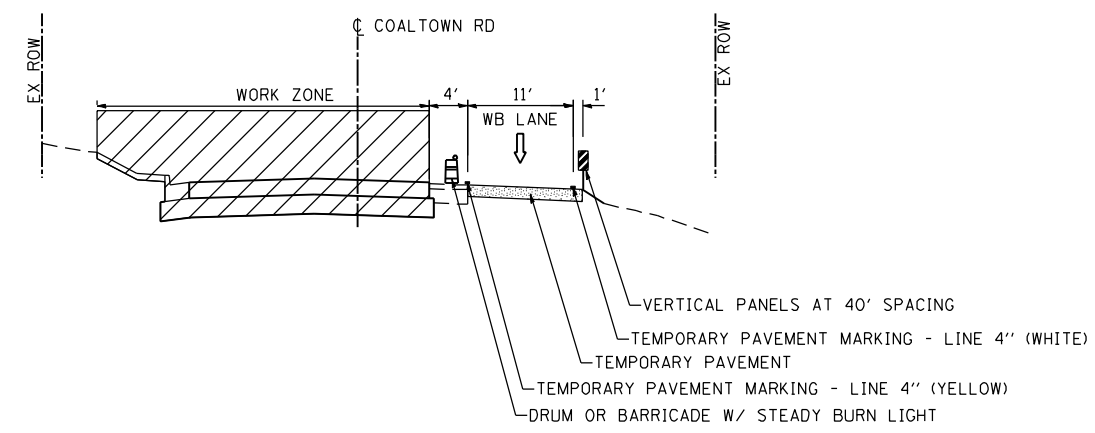
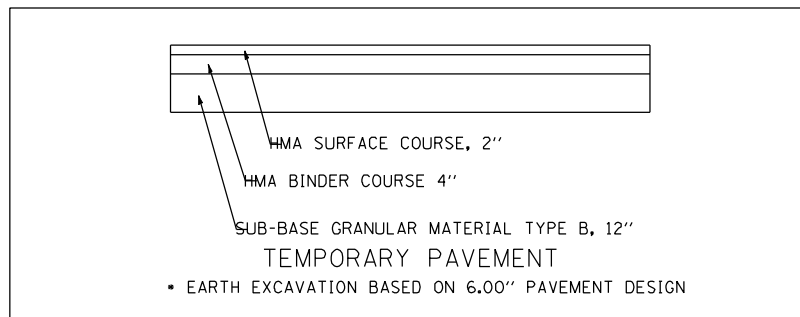
F.A.P. RTE.	SECTION	COUNTY	TOTAL SHEETS	SHEET NO.
595	(142-1, 142)R	ROCK ISLAND	1353	325
CONTRACT NO. 64B83				
ILLINOIS FED. AID PROJECT				



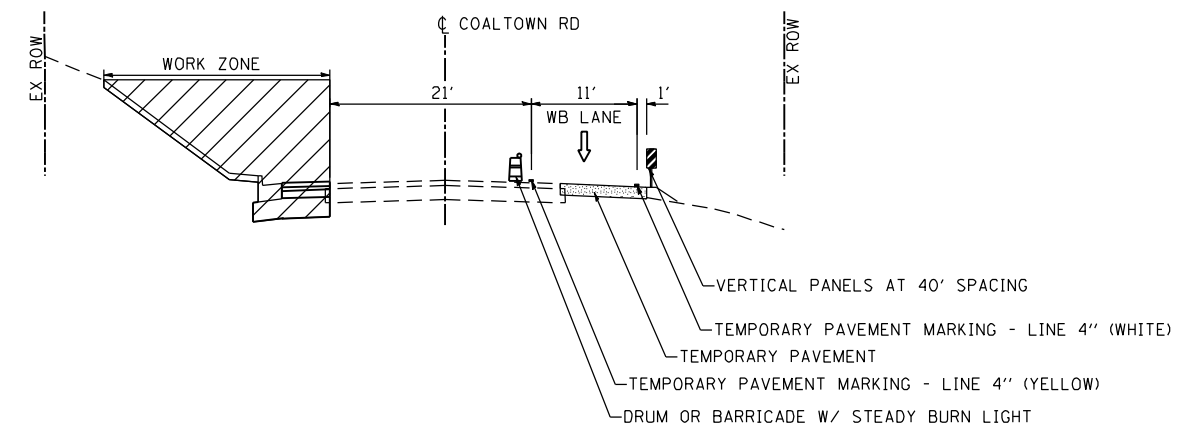
COALTOWN ROAD  
 STAGE 2B  
 STA 39+85.00 TO STA 54+00.00



COALTOWN ROAD  
 STAGE 3A  
 STA 41+27.09 TO STA 45+50.00



COALTOWN ROAD  
 STAGE 3A  
 STA 45+50.00 TO STA 50+53.00



COALTOWN ROAD  
 STAGE 3A  
 STA 50+53.00 TO STA 54+00.00

FILE NAME: c:\p\proj\080319108\contract\2\design\mot\typical\sections\026883-ant-typ01.dgn

**Ciorba Group, Inc.**  
 CONSULTING ENGINEERS  
 5507 North Cumberland Avenue, Suite 402  
 Chicago, Illinois 60656  
 Tel. 773.776.4009 Fax 773.776.4014

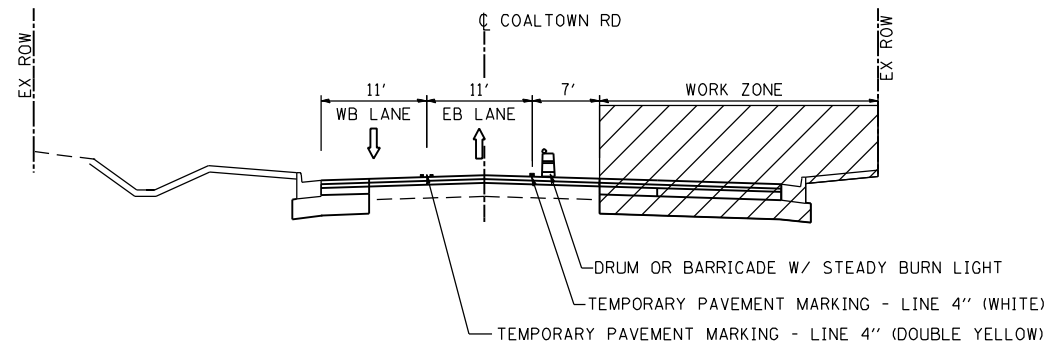
USER NAME = jberendzen	DESIGNED - EPS	REVISED -
	DRAWN - NT	REVISED -
PLOT SCALE = 20.0000" / IN.	CHECKED - DJO	REVISED -
PLOT DATE = 12/19/2014	DATE - 12/19/2014	REVISED -

STATE OF ILLINOIS  
 DEPARTMENT OF TRANSPORTATION

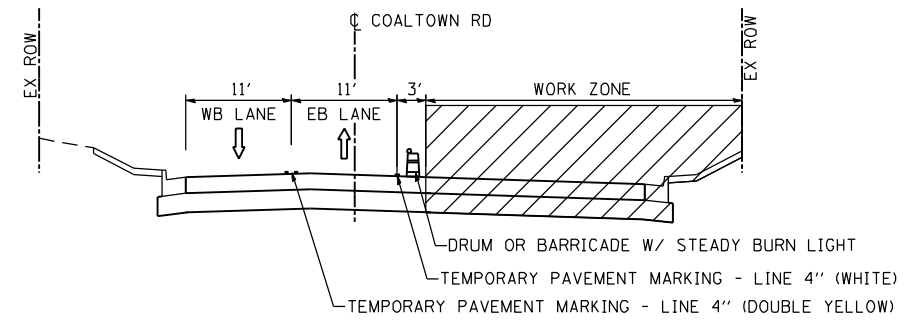
COALTOWN ROAD AT 41ST  
 MOT TYPICAL SECTIONS  
 STAGE 2B AND 3A

SCALE: 1 : 20	SHEET NO.	OF SHEETS	STA.	TO STA.
---------------	-----------	-----------	------	---------

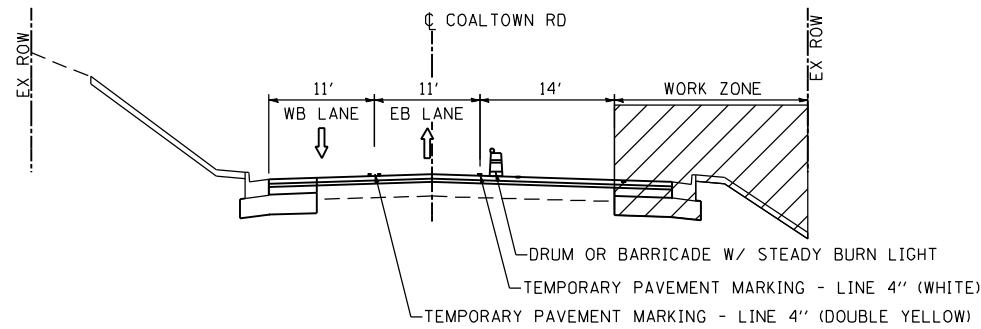
F.A.P. RTE.	SECTION	COUNTY	TOTAL SHEETS	SHEET NO.
595	(142-1, 142)R	ROCK ISLAND	1353	326
CONTRACT NO. 64B83			ILLINOIS FED. AID PROJECT	



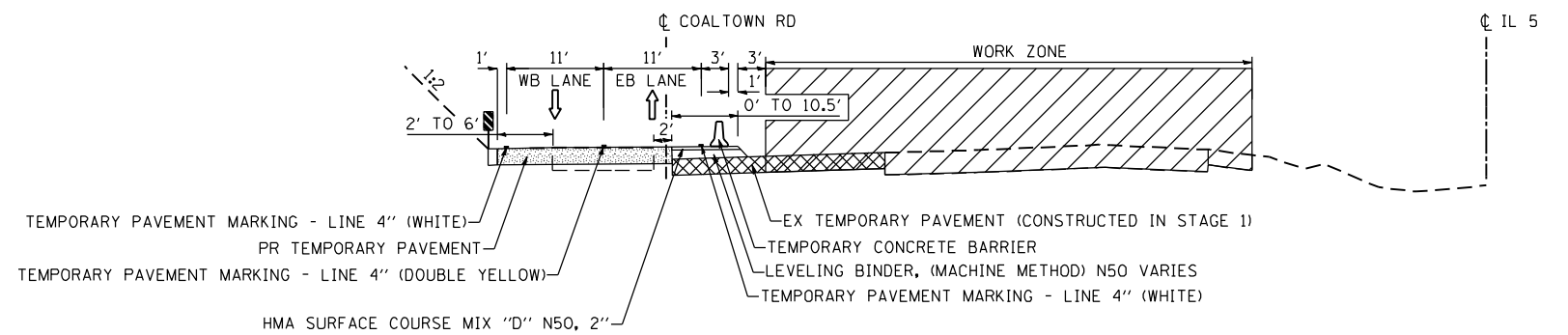
COALTOWN ROAD  
STAGE 3B  
STA 41+27.09 TO STA 45+50.00



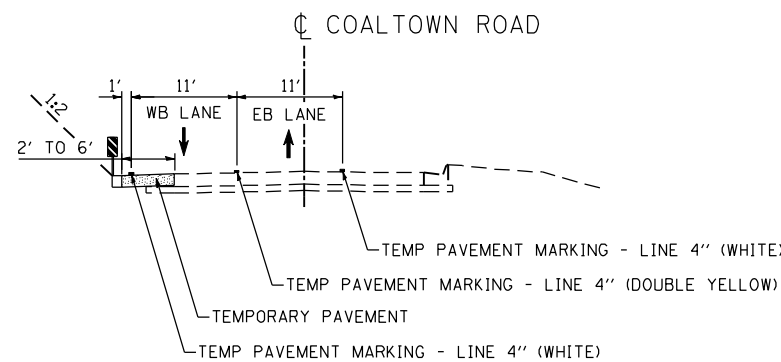
COALTOWN ROAD  
STAGE 3B  
STA 45+50.00 TO STA 50+53.00



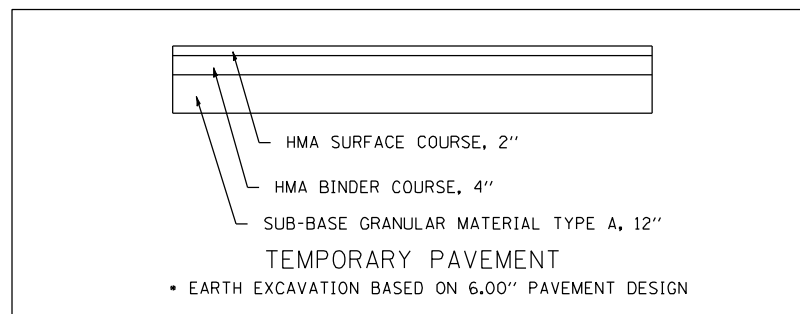
COALTOWN ROAD  
STAGE 3B  
STA 50+53.00 TO STA 54+00.00



COALTOWN ROAD  
STAGE 3B  
STA 101+65.00 TO STA 107+31.11



COALTOWN ROAD  
STAGE 3B  
STA 107+31.11 TO STA 109+60.00



FILE NAME: c:\projects\080319108\contract\2\design\DOT\typical\sections\0264883-ant-MOT-TYPB1.dgn



**Ciorba Group, Inc.**  
CONSULTING ENGINEERS  
5507 North Cumberland Avenue, Suite 402  
Chicago, Illinois 60656  
Tel. 773.776.4009 Fax 773.776.4014

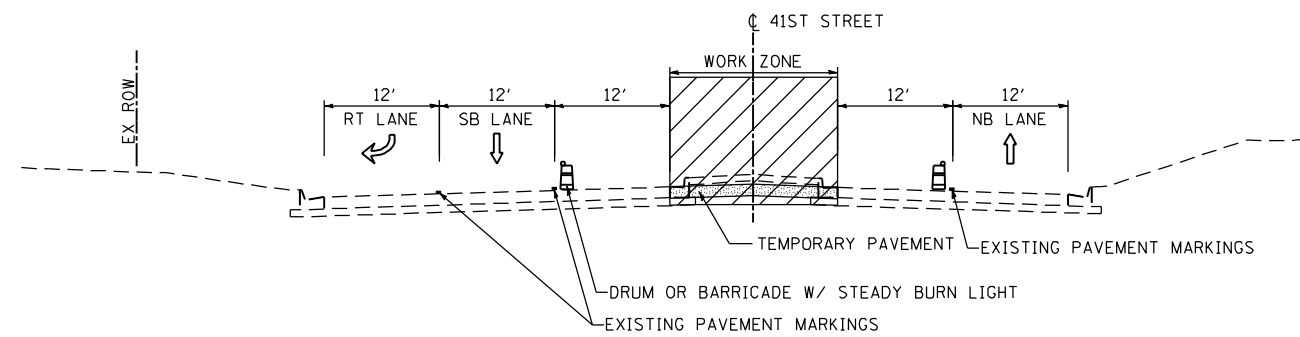
USER NAME = jberendzen	DESIGNED - EPS	REVISED -
PLOT SCALE = 20.0000" / IN.	DRAWN - NT	REVISED -
PLOT DATE = 12/19/2014	CHECKED - DJO	REVISED -
	DATE - 12/19/2014	REVISED -

STATE OF ILLINOIS  
DEPARTMENT OF TRANSPORTATION

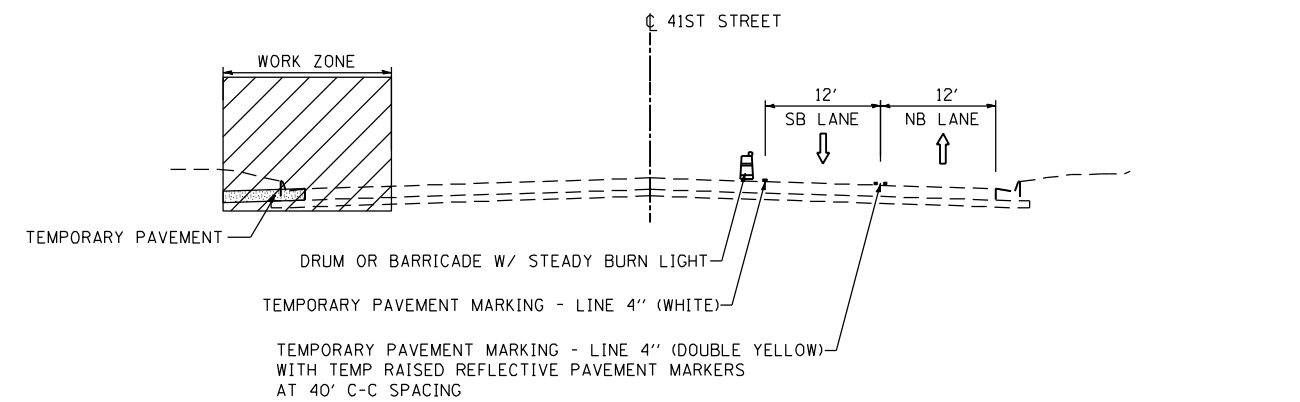
COALTOWN ROAD AT 41ST  
MOT TYPICAL SECTIONS  
STAGE 3B

SCALE: 1 : 20 SHEET NO. OF SHEETS STA. TO STA.

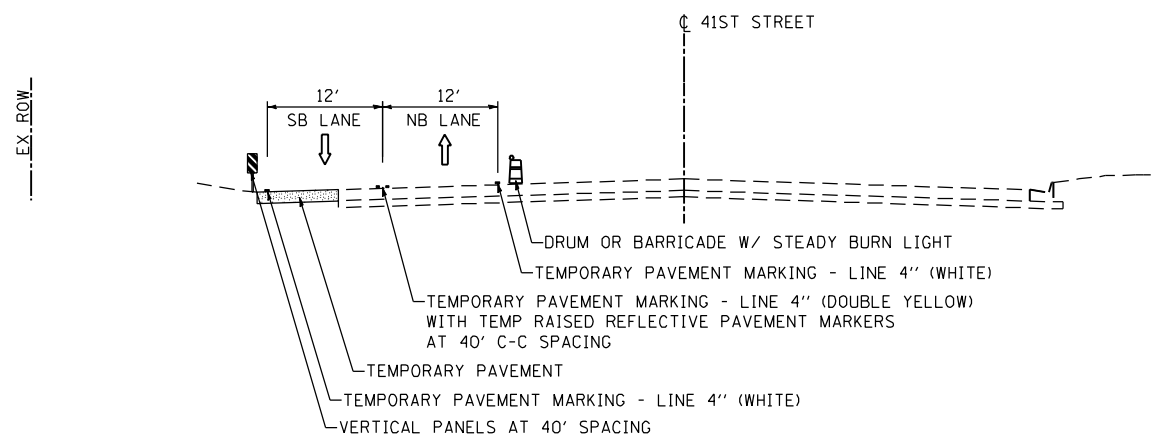
F.A.P. RTE.	SECTION	COUNTY	TOTAL SHEETS	SHEET NO.
595	(142-1, 142)R	ROCK ISLAND	1353	327
CONTRACT NO. 64B83				
ILLINOIS FED. AID PROJECT				



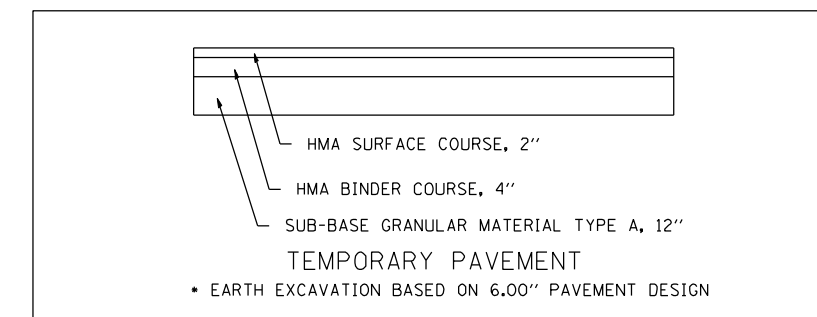
41ST STREET  
STAGE 1  
STA 654+49.81 TO STA 660+00.00



41ST STREET  
STAGE 2A  
STA 644+73.40 TO STA 658+73.81



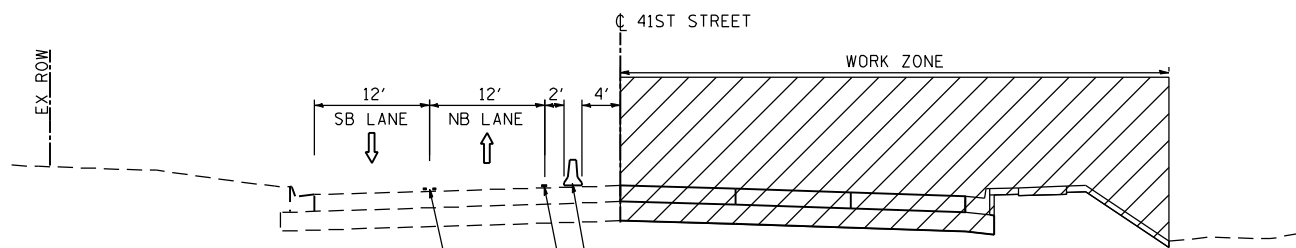
41ST STREET  
STAGE 2B  
STA 644+73.40 TO STA 650+00.00



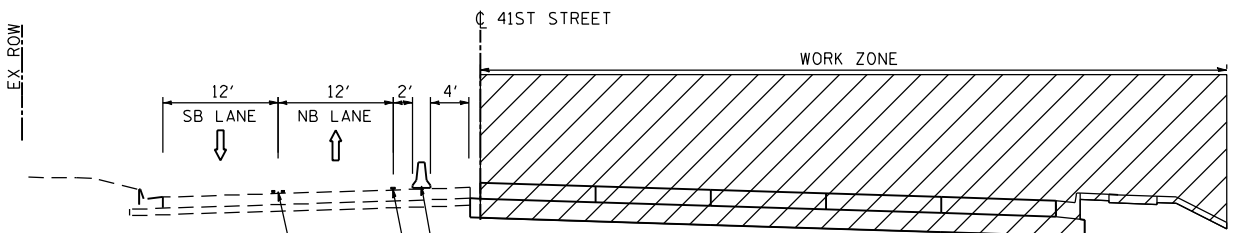
FILE NAME: c:\projects\080319108\contract\2\design\mot\typical\sections\0264883-ant-typ01.dgn

USER NAME = jberendzen	DESIGNED - EPS	REVISED -
	DRAWN - NT	REVISED -
PLOT SCALE = 20.0000" / IN.	CHECKED - DJO	REVISED -
PLOT DATE = 12/19/2014	DATE - 12/19/2014	REVISED -

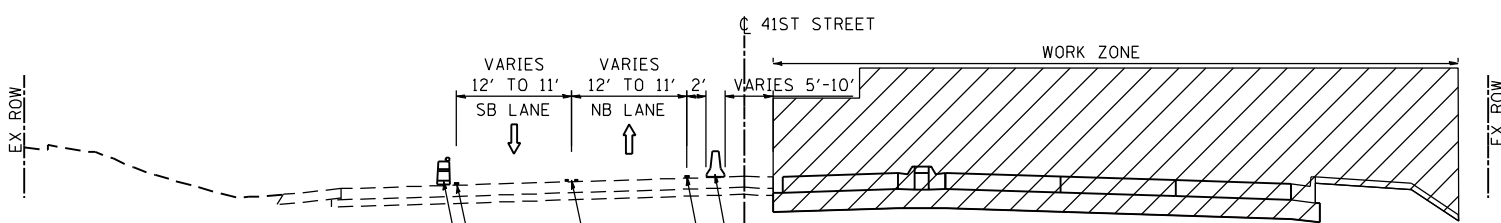
F.A.P. RTE.	SECTION	COUNTY	TOTAL SHEETS	SHEET NO.
595	(142-1, 142)R	ROCK ISLAND	1353	328
CONTRACT NO. 64B83			ILLINOIS FED. AID PROJECT	



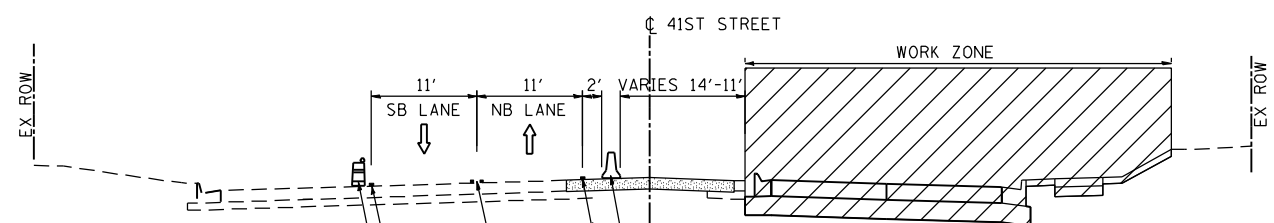
41ST STREET  
STAGE 3A  
STA 639+97.00 TO STA 646+43.52



41ST STREET  
STAGE 3A  
STA 646+43.52 TO STA 650+00.00



41ST STREET  
STAGE 3A  
STA 650+00.00 TO STA 654+50.00



41ST STREET  
STAGE 3A  
STA 654+50.00 TO STA 656+00.00

FILE NAME: c:\projects\0803193\08\contract\2\design\MOT\typical\Sections\0264883-ant-TYPBL.dgn

**Ciorba Group, Inc.**  
CONSULTING ENGINEERS  
6507 North Cumberland Avenue, Suite 402  
Chicago, Illinois 60656  
Tel. 773.776.4009 Fax 773.776.4014

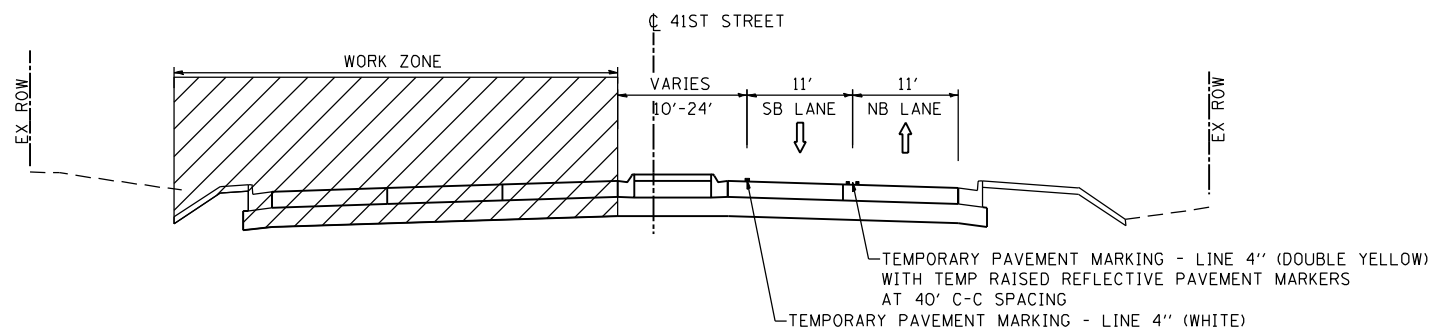
USER NAME = jberendzen	DESIGNED - EPS	REVISED -
	DRAWN - NT	REVISED -
PLOT SCALE = 20.0000" / IN.	CHECKED - DJO	REVISED -
PLOT DATE = 12/18/2014	DATE - 12/19/2014	REVISED -

STATE OF ILLINOIS  
DEPARTMENT OF TRANSPORTATION

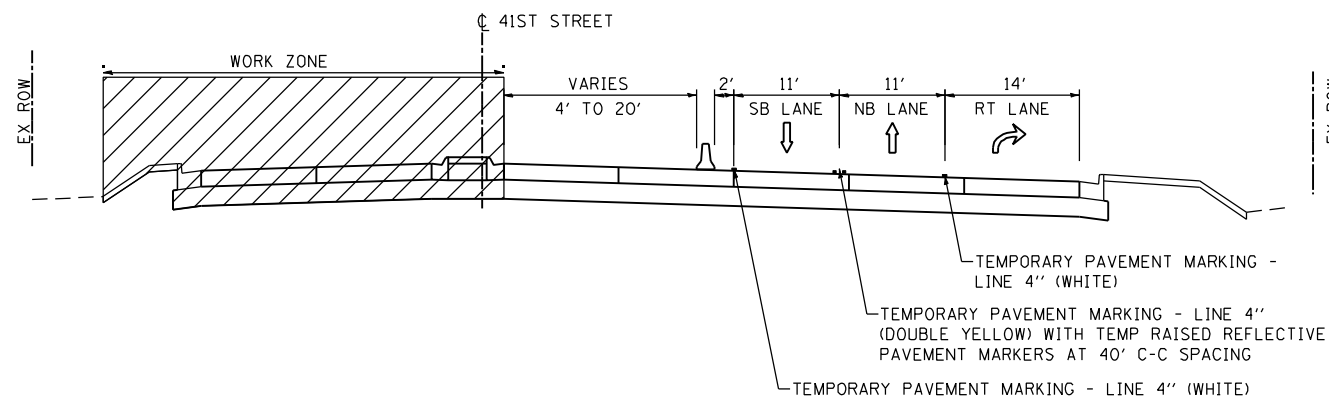
41ST STREET  
MOT TYPICAL SECTIONS  
STAGE 3A

SCALE: 1 : 20	SHEET NO.	OF SHEETS	STA.	TO STA.
---------------	-----------	-----------	------	---------

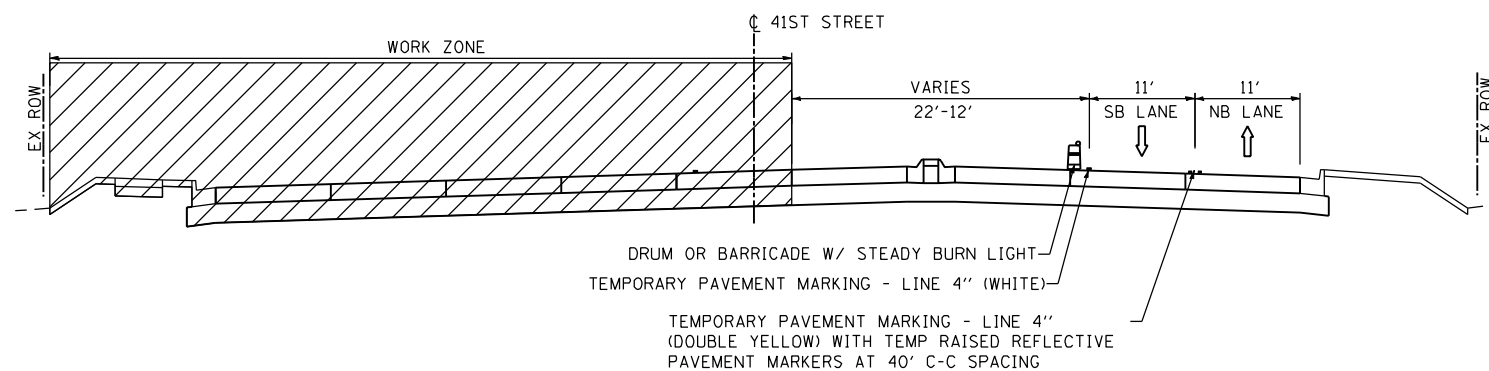
F.A.P. RTE.	SECTION	COUNTY	TOTAL SHEETS	SHEET NO.
595	(142-1, 142)R	ROCK ISLAND	1353	329
CONTRACT NO. 64B83			ILLINOIS FED. AID PROJECT	



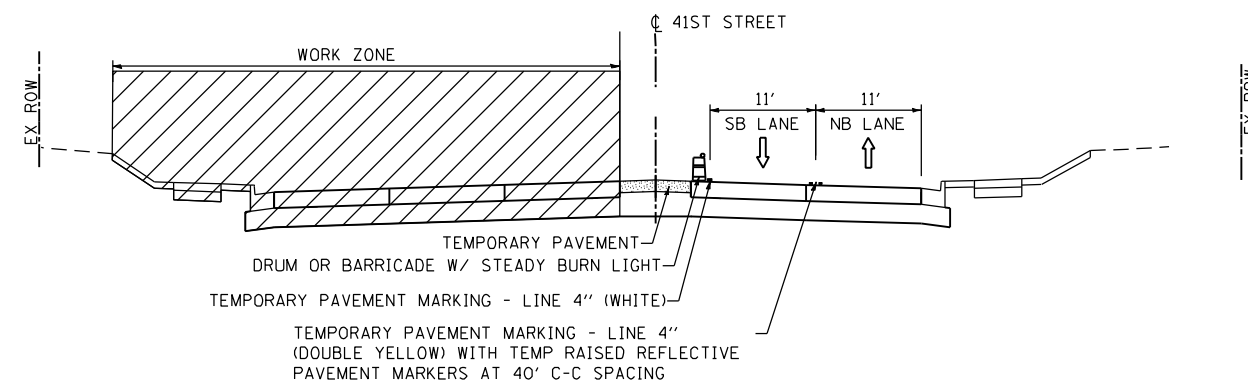
41ST STREET  
STAGE 3B  
STA 643+05.00 TO STA 646+43.52



41ST STREET  
STAGE 3B  
STA 646+43.52 TO STA 650+00.00



41ST STREET  
STAGE 3B  
STA 650+00.00 TO STA 654+50.00



41ST STREET  
STAGE 3B  
STA 654+50.00 TO STA 656+00.00

FILE NAME: c:\projects\080319108\contract\_2\design\mot\typical\sections\0264883-ant-1\typ1.dgn

**Ciorba Group, Inc.**  
CONSULTING ENGINEERS  
6507 North Cumberland Avenue, Suite 402  
Chicago, Illinois 60656  
Tel. 773.776.4009 Fax 773.776.4014

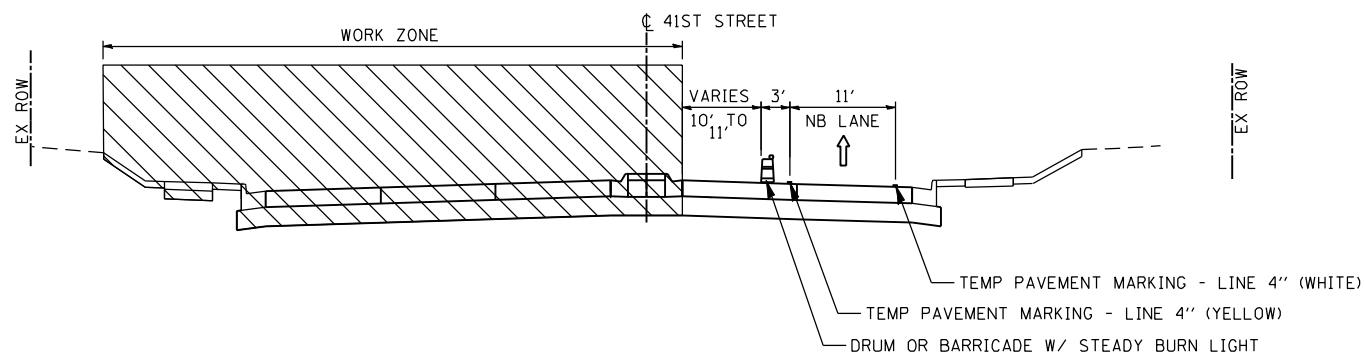
USER NAME = jberendzen	DESIGNED - EPS	REVISED -
	DRAWN - NT	REVISED -
PLOT SCALE = 20.0000 "/>		

STATE OF ILLINOIS  
DEPARTMENT OF TRANSPORTATION

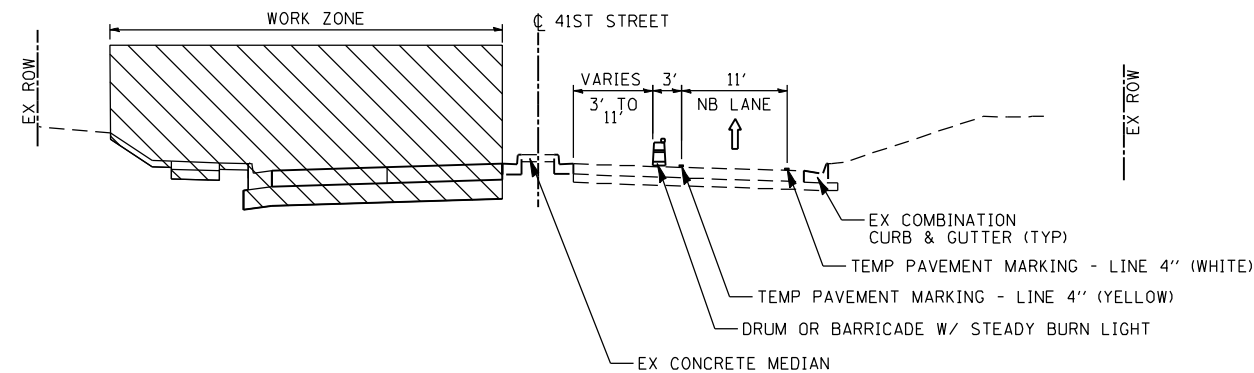
41ST STREET  
MOT TYPICAL SECTIONS  
STAGE 3B

SCALE: 1 : 20 SHEET NO. OF SHEETS STA. TO STA.

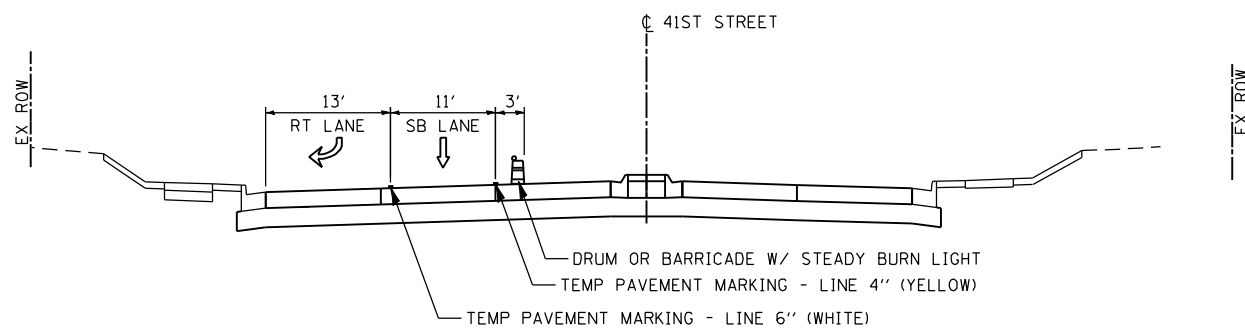
F.A.P. RTE.	SECTION	COUNTY	TOTAL SHEETS	SHEET NO.
595	(142-1, 142)R	ROCK ISLAND	1353	330
CONTRACT NO. 64B83				
ILLINOIS FED. AID PROJECT				



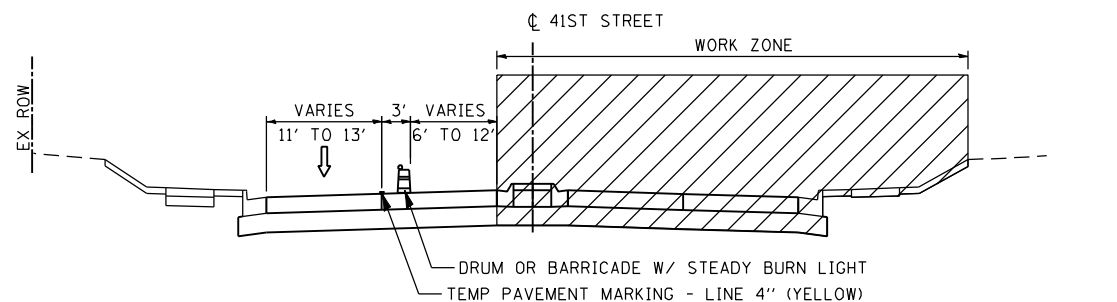
41ST STREET  
STAGE 3C  
STA 655+00.00 TO STA 656+45.00



41ST STREET  
STAGE 3C  
STA 656+45.00 TO STA 659+05.00



41ST STREET  
STAGE 3D  
STA 655+00.00 TO STA 656+45.00



41ST STREET  
STAGE 3D  
STA 656+45.00 TO STA 659+05.00

FILE NAME: c:\proj\080319108\contract\_2\design\DOT\typical\Sections\0264883-ant-TYPB1.dgn

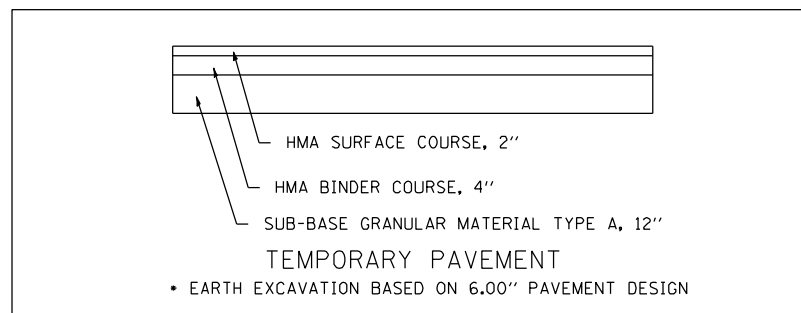
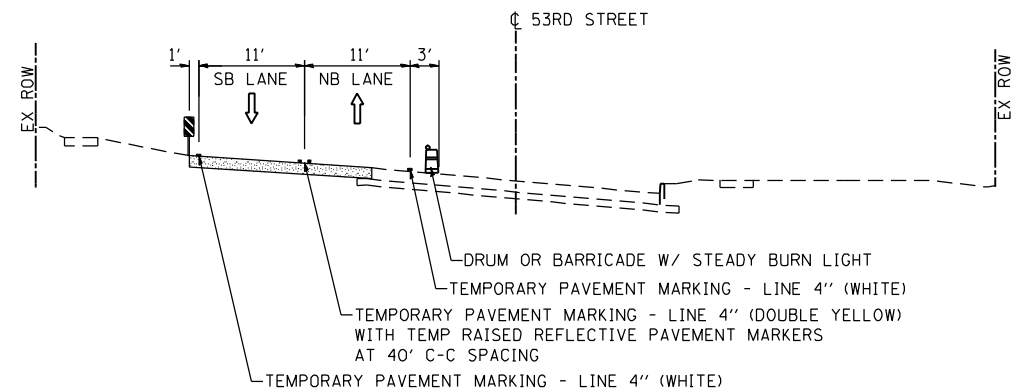
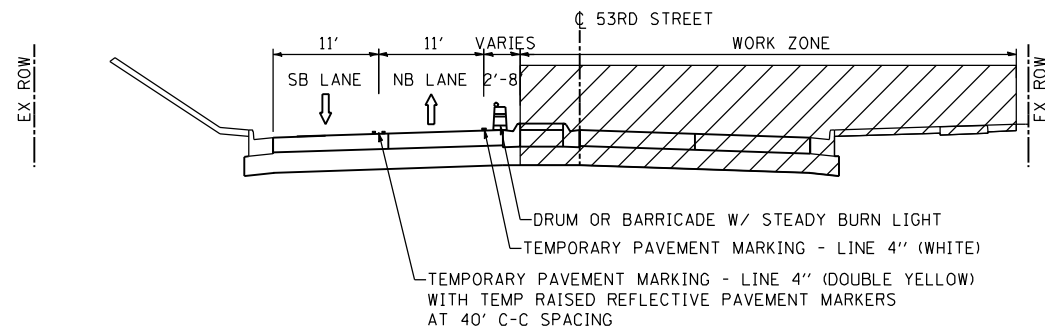
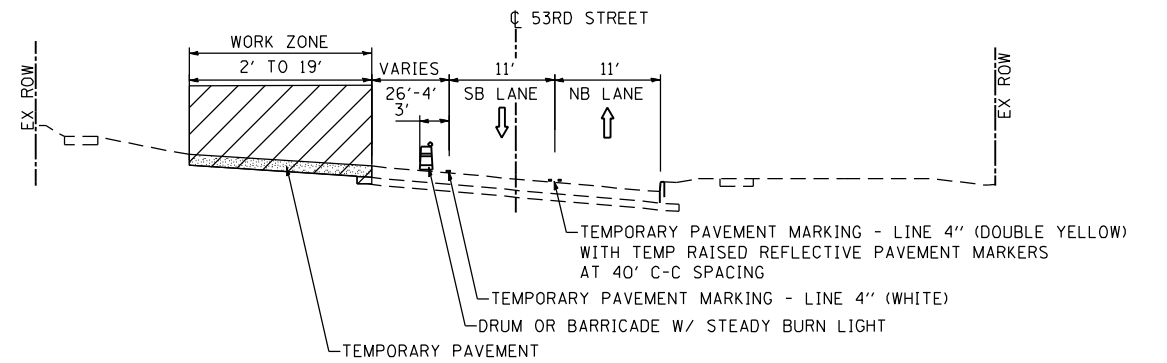
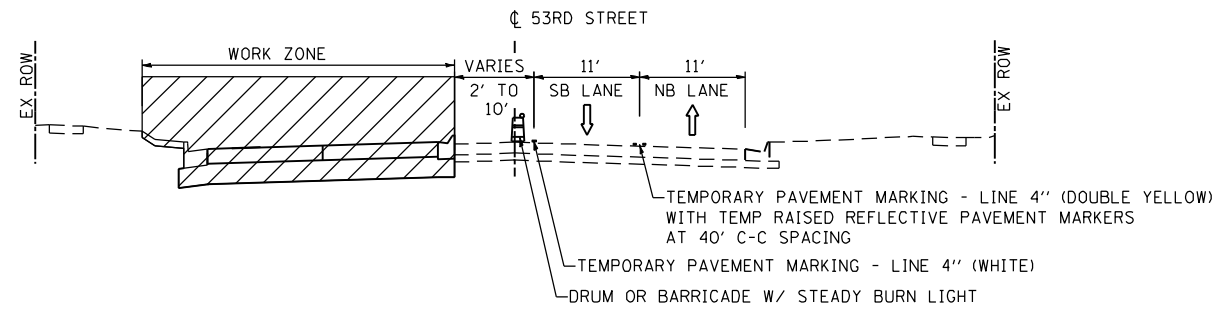
**Ciorba Group, Inc.**  
CONSULTING ENGINEERS  
6507 North Cumberland Avenue, Suite 402  
Chicago, Illinois 60656  
Tel. 773.776.4009 Fax 773.776.4014

USER NAME = jberendzen	DESIGNED - EPS	REVISED -
	DRAWN - NT	REVISED -
PLOT SCALE = 20.0000 "/ IN.	CHECKED - DJO	REVISED -
PLOT DATE = 12/18/2014	DATE - 12/19/2014	REVISED -

STATE OF ILLINOIS  
DEPARTMENT OF TRANSPORTATION

<b>41ST STREET MOT TYPICAL SECTIONS STAGE 3C AND 3D</b>			
SCALE: 1 : 20	SHEET NO.	OF SHEETS	STA. TO STA.

F.A.P. RTE.	SECTION	COUNTY	TOTAL SHEETS	SHEET NO.
595	(142-1, 142)R	ROCK ISLAND	1353	331
CONTRACT NO. 64B83			ILLINOIS FED. AID PROJECT	



FILE NAME: c:\p\proj\080319108\contract\2\design\DOT\typical\sections\0264883-ant-MOT-TYPB1.dgn



**Ciorba Group, Inc.**  
CONSULTING ENGINEERS  
6507 North Cumberland Avenue, Suite 402  
Chicago, Illinois 60656  
Tel. 773.776.4009 Fax 773.776.4014

USER NAME = jberendzen	DESIGNED - EPS	REVISED -
	DRAWN - NT	REVISED -
PLOT SCALE = 20.0000" / IN.	CHECKED - DJO	REVISED -
PLOT DATE = 12/18/2014	DATE - 12/19/2014	REVISED -

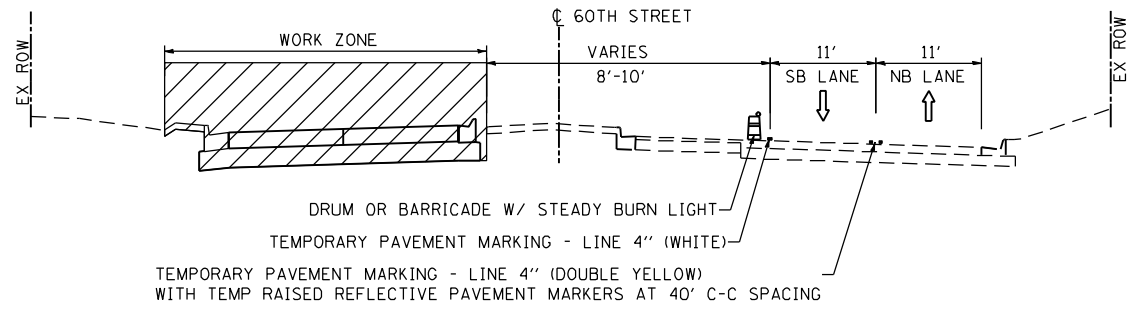
STATE OF ILLINOIS  
DEPARTMENT OF TRANSPORTATION

53RD STREET  
MOT TYPICAL SECTIONS  
STAGE 2A AND 2B

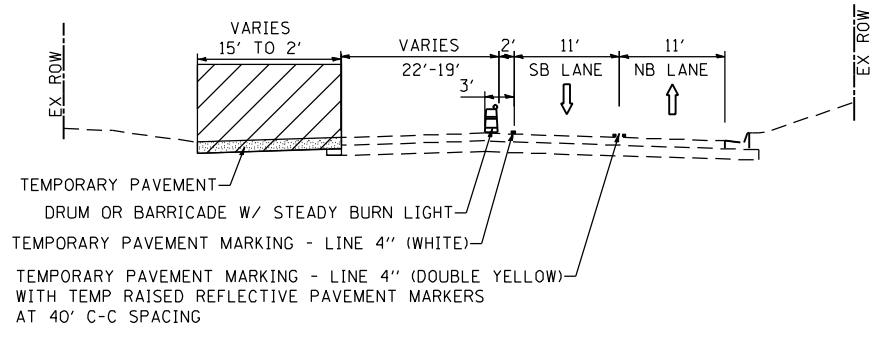
SCALE: 1 : 20 SHEET NO. OF SHEETS STA. TO STA.

F.A.P. RTE.	SECTION	COUNTY	TOTAL SHEETS	SHEET NO.
595	(142-1, 142)R	ROCK ISLAND	1353	332
CONTRACT NO. 64B83			ILLINOIS FED. AID PROJECT	

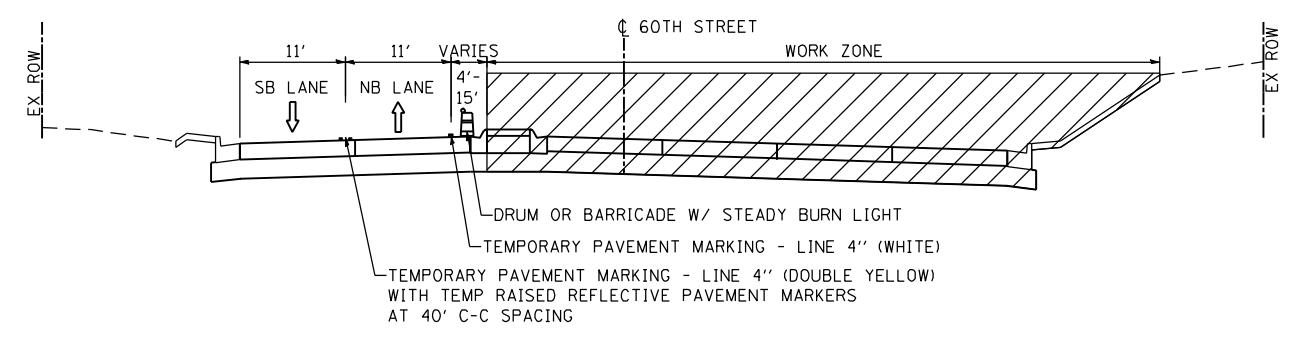




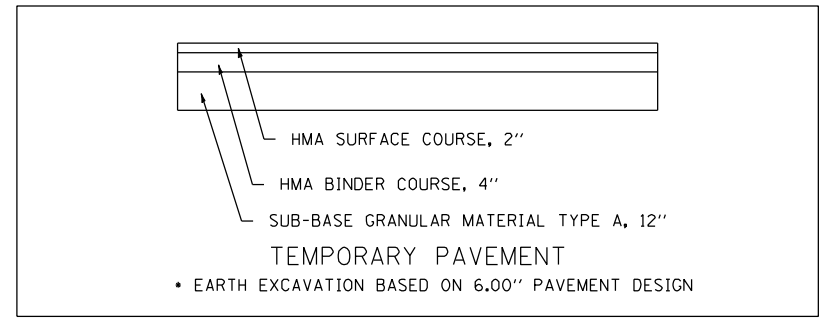
60TH STREET  
STAGE 2A  
STA 745+60.00 TO STA 750+00.00



60TH STREET  
STAGE 2A  
STA 750+00.00 TO STA 754+33.00



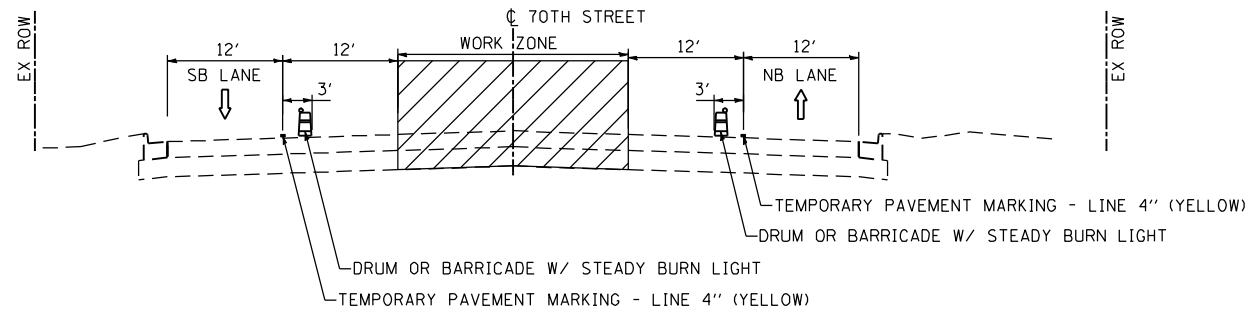
60TH STREET  
STAGE 2B  
STA 745+60.00 TO STA 750+00.00



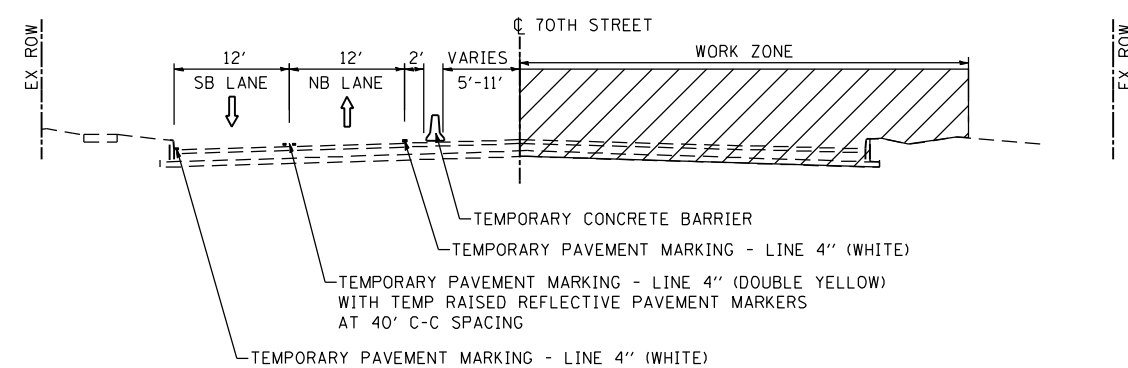
FILE NAME: c:\projects\080319108\contract\_2\design\mot\typical\sections\0264883-ant-1\typ1.dgn

USER NAME = jberendzen	DESIGNED - EPS	REVISED -
	DRAWN - NT	REVISED -
PLOT SCALE = 20.0000" / IN.	CHECKED - DJO	REVISED -
PLOT DATE = 12/19/2014	DATE - 12/19/2014	REVISED -

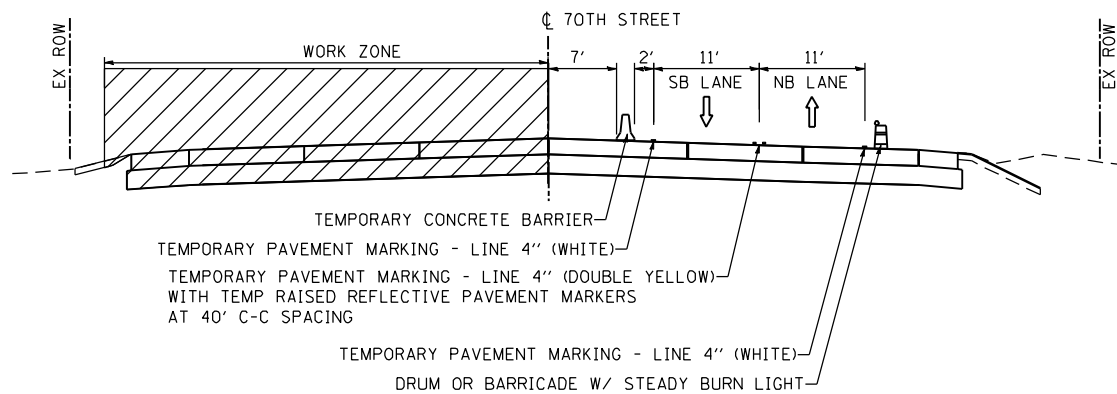
F.A.P. RTE.	SECTION	COUNTY	TOTAL SHEETS	SHEET NO.
595	(142-1, 142)R	ROCK ISLAND	1353	333
CONTRACT NO. 64B83			ILLINOIS FED. AID PROJECT	



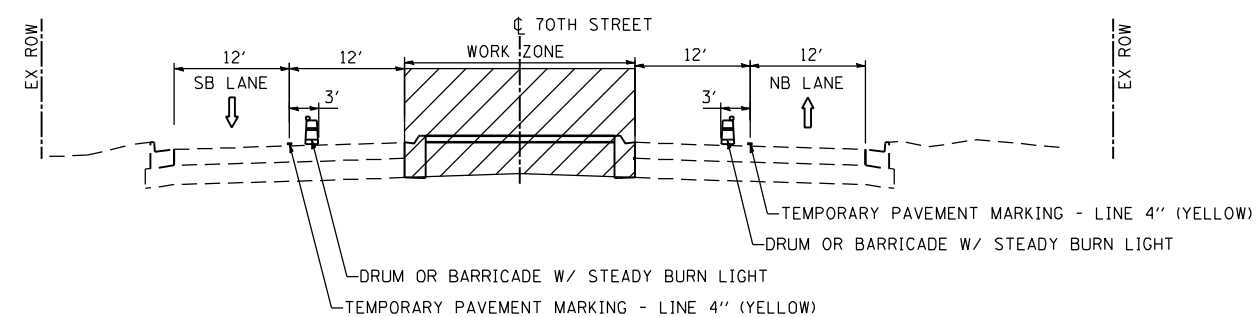
70TH STREET  
STAGE 1  
STA 805+00.00 TO STA 813+00.00



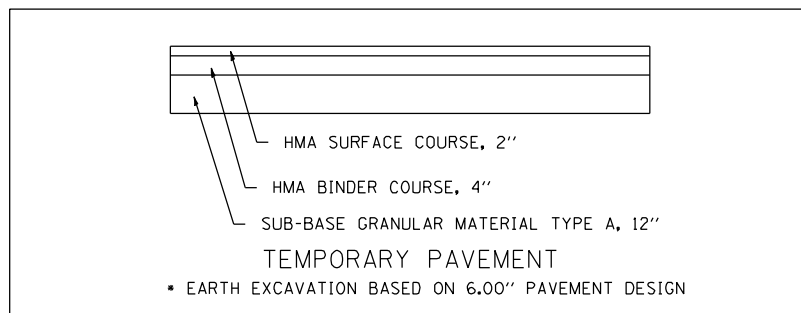
70TH STREET  
STAGE 2A  
STA 797+65.15 TO STA 800+00.00



70TH STREET  
STAGE 2B  
STA 797+65.15 TO STA 800+00.00



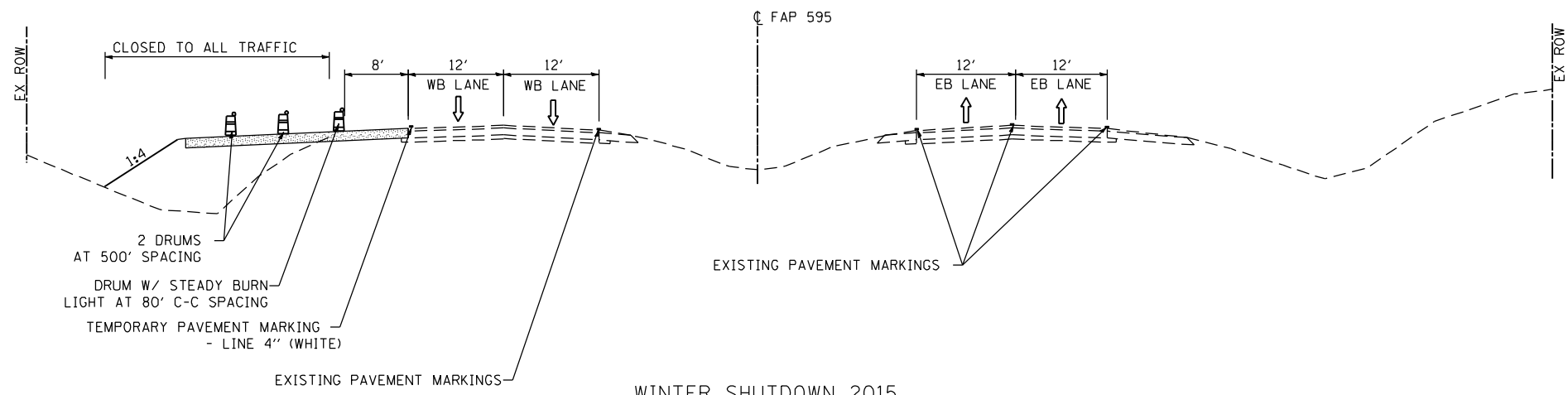
70TH STREET  
STAGE 4  
STA 805+00.00 TO STA 813+00.00



FILE NAME: c:\projects\080319108\contract\2\design\DOT\typical\sections\0264883-ant-TYP01.dgn

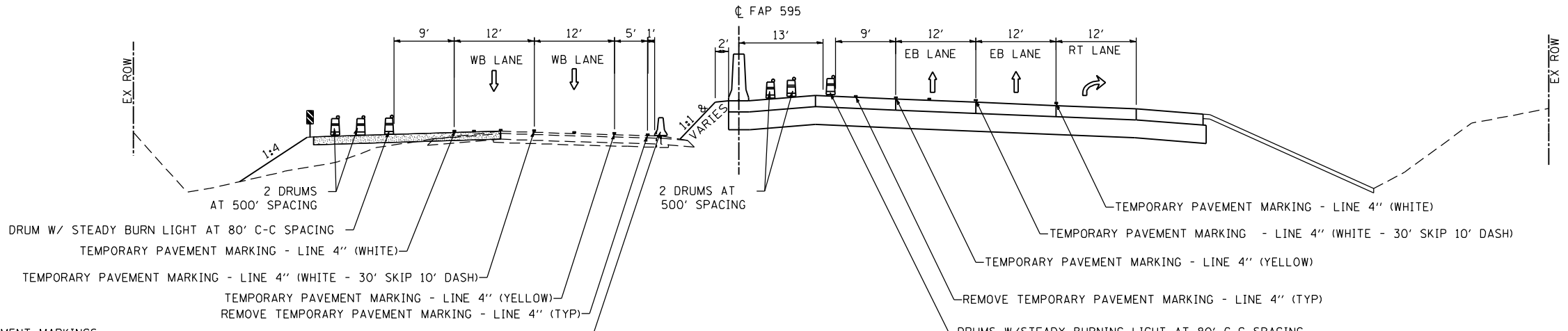
USER NAME = jberendzen	DESIGNED - EPS	REVISED -
	DRAWN - NT	REVISED -
PLOT SCALE = 20.0000 "/>		

F.A.P. RTE.	SECTION	COUNTY	TOTAL SHEETS	SHEET NO.
595	(142-1, 142)R	ROCK ISLAND	1353	334
CONTRACT NO. 64B83			ILLINOIS FED. AID PROJECT	



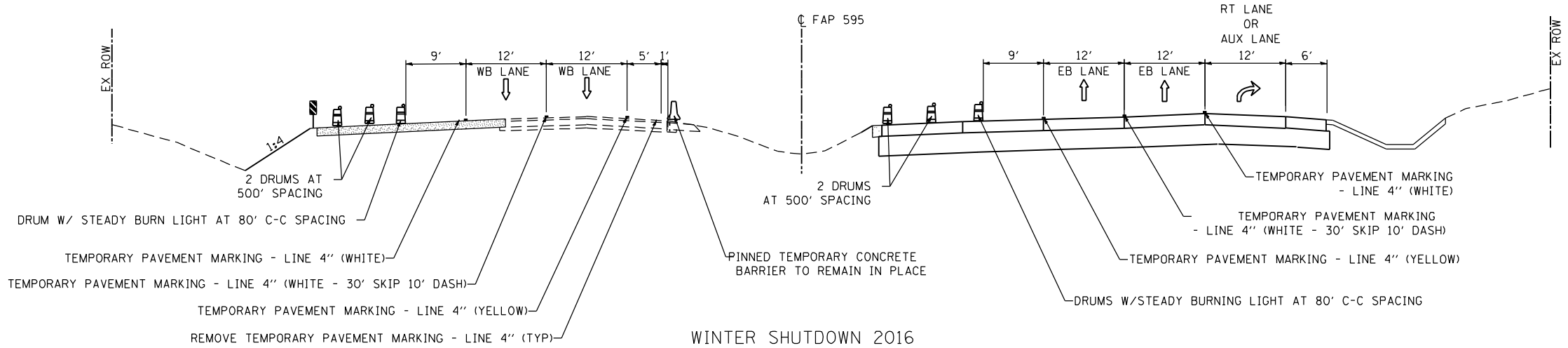
WINTER SHUTDOWN 2015  
STA 266+57.13 TO STA 399+20

NOTES:  
1) TYPE III BARRICADES WILL BE USED TO CLOSE UNUSED PAVEMENT AT ALL INTERSECTIONS.



WINTER SHUTDOWN 2016  
STA 266+57.13 TO STA 285+75

NOTES:  
1) REMOVE CONFLICTING TEMPORARY PAVEMENT MARKINGS.  
2) LEFT TURN LANE STORAGE SHALL BE PROVIDED AT ALL INTERSECTIONS.  
3) TYPE III BARRICADES WILL BE USED TO CLOSE UNUSED PAVEMENT AT ALL INTERSECTIONS.  
4) PROVIDE TWO LEFT TURN LANES AT 41ST STREET (EB to NB).  
5) REMOVAL OF SURPLUS PAVEMENT SHALL NOT REQUIRE RELOCATION OF TEMPORARY CONCRETE BARRIER.



WINTER SHUTDOWN 2016  
STA 285+75 TO STA 399+22.16

NOTES:  
1) REMOVE CONFLICTING TEMPORARY PAVEMENT MARKINGS.  
2) LEFT TURN LANE STORAGE SHALL BE PROVIDED AT ALL INTERSECTIONS.  
3) TYPE III BARRICADES WILL BE USED TO CLOSE UNUSED PAVEMENT AT ALL INTERSECTIONS.  
4) PROVIDE TWO LEFT TURN LANES AT 41ST STREET (EB to NB).  
5) REMOVAL OF SURPLUS PAVEMENT SHALL NOT REQUIRE RELOCATION OF TEMPORARY CONCRETE BARRIER.

FILE NAME: c:\projects\080319108\contract\2\design\m01\typical\sections\0264883-ant-mot-11p01.dgn

**Ciorba Group, Inc.**  
CONSULTING ENGINEERS  
6507 North Cumberland Avenue, Suite 402  
Chicago, Illinois 60656  
Tel. 773.776.4009 Fax 773.776.4014

USER NAME = jberendzen	DESIGNED - EPS	REVISED -
PLOT SCALE = 20,0000 "/>		

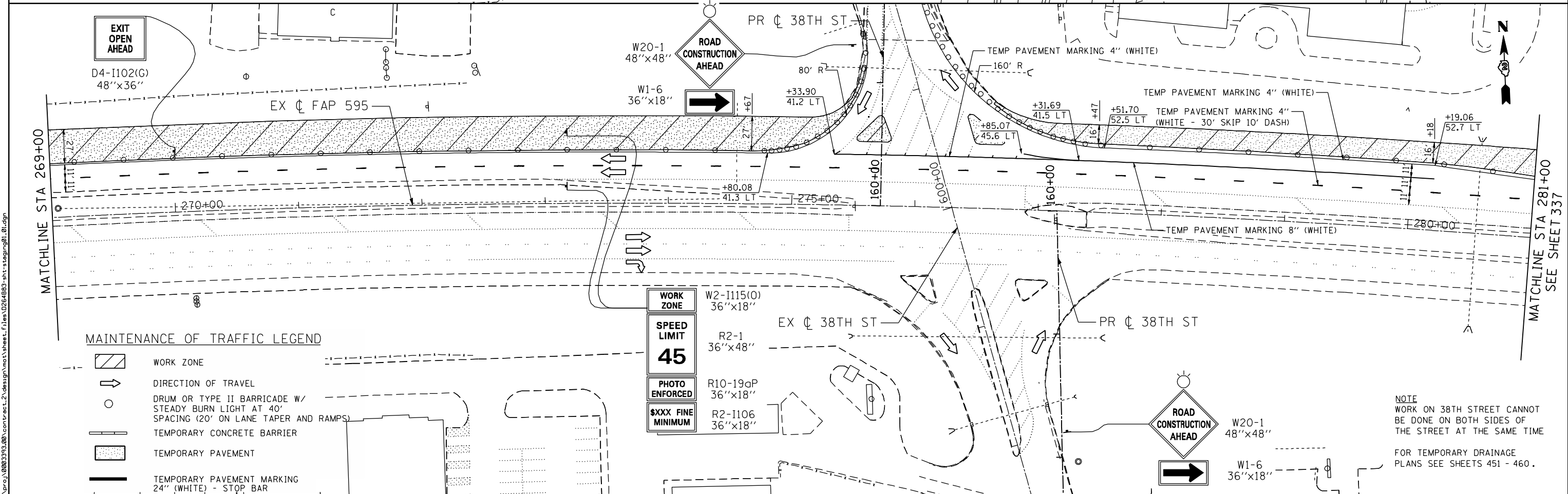
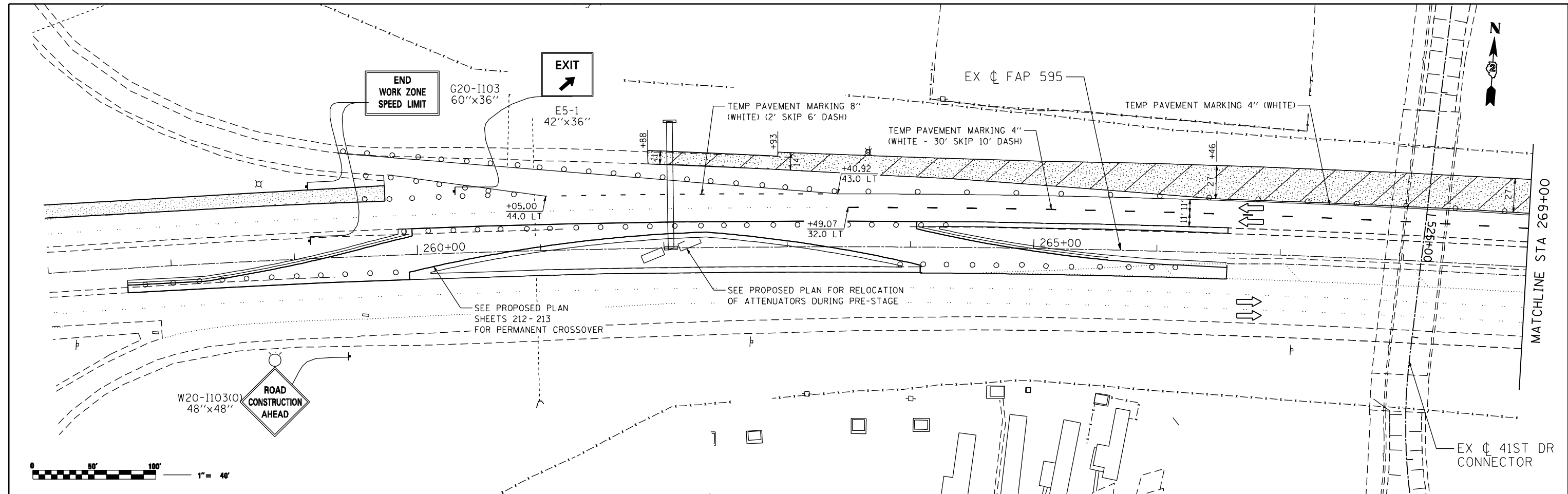
STATE OF ILLINOIS  
DEPARTMENT OF TRANSPORTATION

JOHN DEERE ROAD (FAP 595)  
MOT TYPICAL SECTIONS  
WINTER SHUT DOWN

SCALE: 1 : 80 SHEET NO. OF SHEETS STA. TO STA.

F.A.P. RTE.	SECTION	COUNTY	TOTAL SHEETS	SHEET NO.
595	(142-1, 142)R	ROCK ISLAND	1353	335
CONTRACT NO. 64B83				

ILLINOIS FED. AID PROJECT



**MAINTENANCE OF TRAFFIC LEGEND**

- WORK ZONE
- DIRECTION OF TRAVEL
- DRUM OR TYPE II BARRICADE W/ STEADY BURN LIGHT AT 40' SPACING (20' ON LANE TAPER AND RAMPS)
- TEMPORARY CONCRETE BARRIER
- TEMPORARY PAVEMENT
- TEMPORARY PAVEMENT MARKING 24" (WHITE) - STOP BAR

- W2-1115(O) 36"x18"
- R2-1 36"x48"
- R10-19dP 36"x18"
- R2-1106 36"x18"

NOTE  
 WORK ON 38TH STREET CANNOT BE DONE ON BOTH SIDES OF THE STREET AT THE SAME TIME  
 FOR TEMPORARY DRAINAGE PLANS SEE SHEETS 451 - 460.

**Ciorba Group, Inc.**  
 CONSULTING ENGINEERS  
 6507 North Cumberland Avenue, Suite 402  
 Chicago, Illinois 60656  
 Tel. 773.776.4009 Fax 773.776.4014

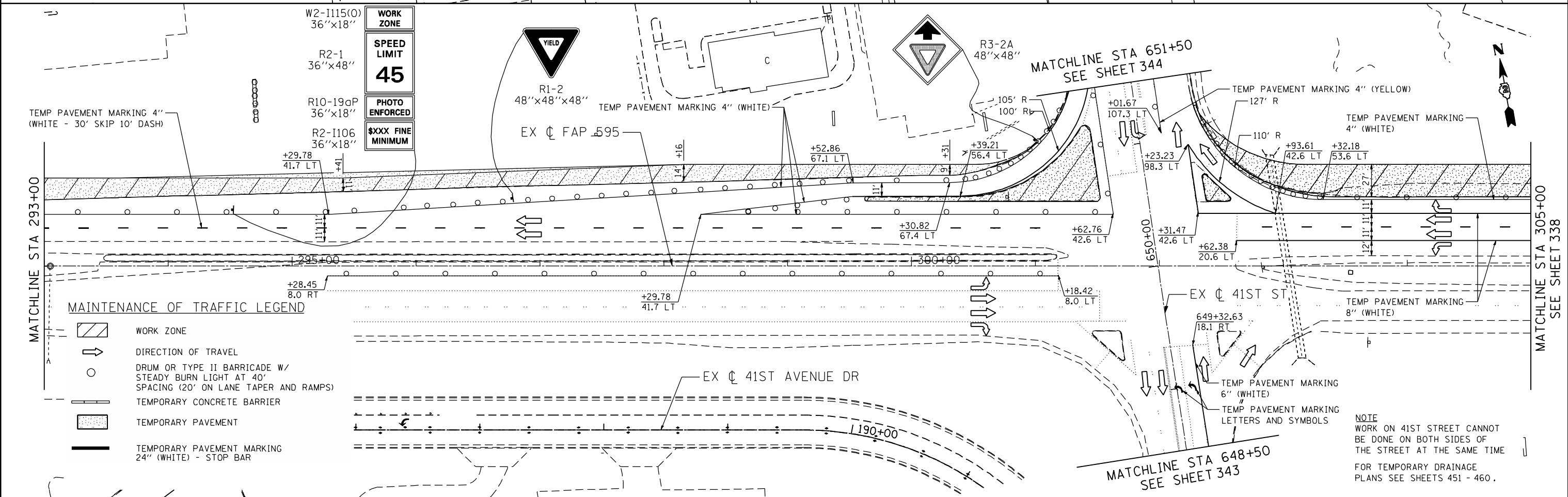
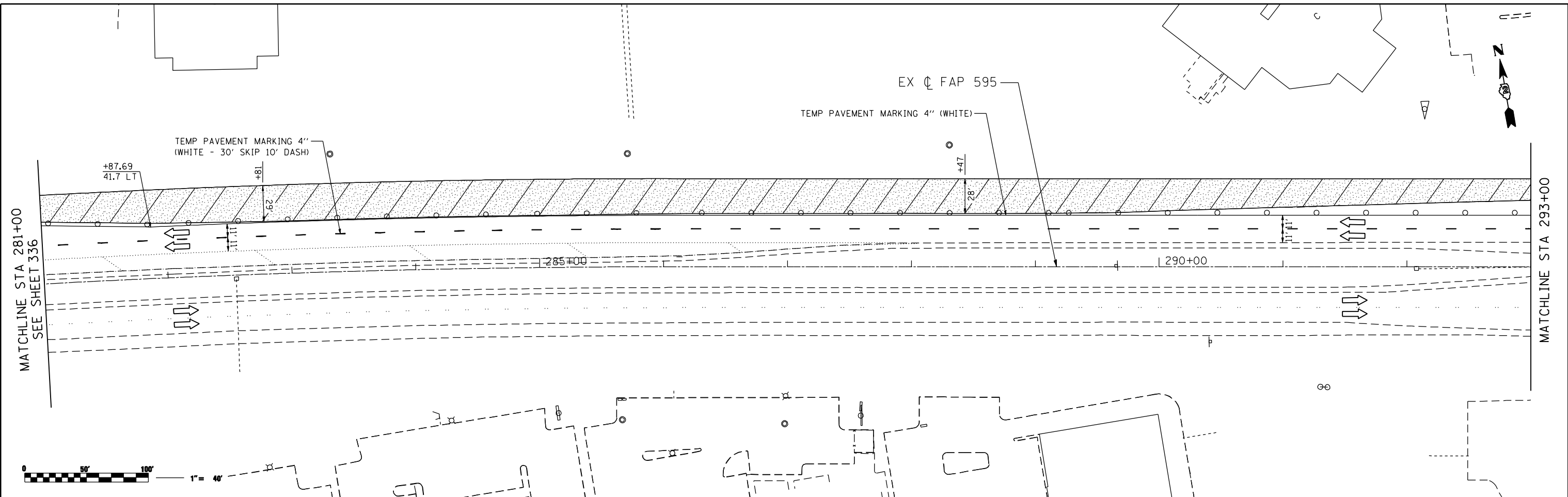
USER NAME = jberndzen	DESIGNED - EPS	REVISED -
	DRAWN - NT	REVISED -
PLOT SCALE = 88.0000 "/> <td>CHECKED - DJO</td> <td>REVISED -</td>	CHECKED - DJO	REVISED -
PLOT DATE = 12/19/2014	DATE - 12/19/2014	REVISED -

**STATE OF ILLINOIS  
 DEPARTMENT OF TRANSPORTATION**

**MAINTENANCE OF TRAFFIC - STAGE 1  
 JOHN DEERE ROAD**

SCALE: 1 : 40    SHEET NO.    OF SHEETS    STA.    TO STA.

F.A.P. RTE. 595	SECTION (142-1, 142)R	COUNTY ROCK ISLAND	TOTAL SHEETS 1353	SHEET NO. 336
CONTRACT NO. 64B83			ILLINOIS FED. AID PROJECT	



**Ciorba Group, Inc.**  
 CONSULTING ENGINEERS  
 6507 North Cumberland Avenue, Suite 402  
 Chicago, Illinois 60656  
 Tel. 773.776.4009 Fax 773.776.4014

USER NAME = jberendzen	DESIGNED - EPS	REVISED -
PLOT SCALE = 88.0000 "/>		

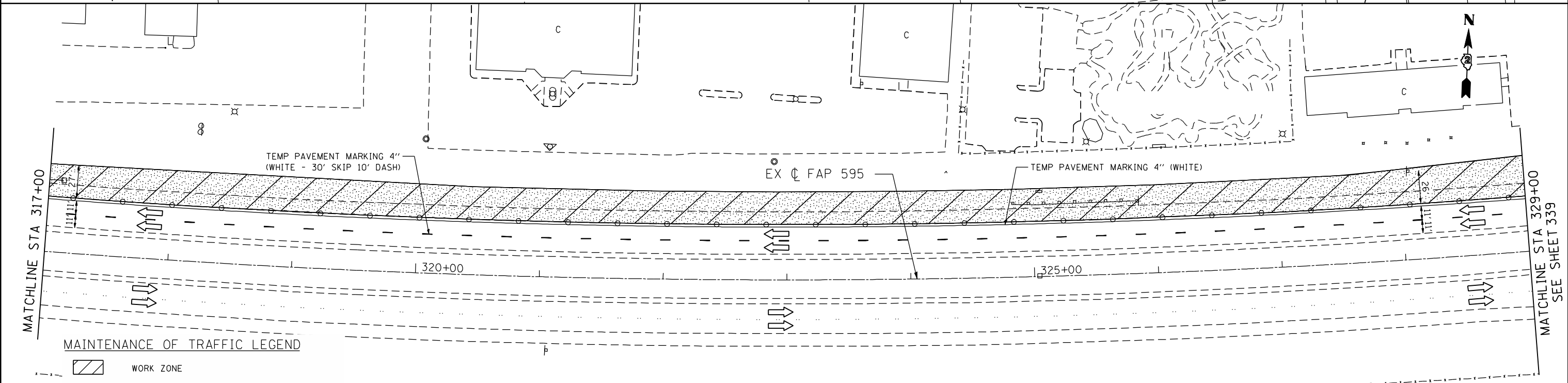
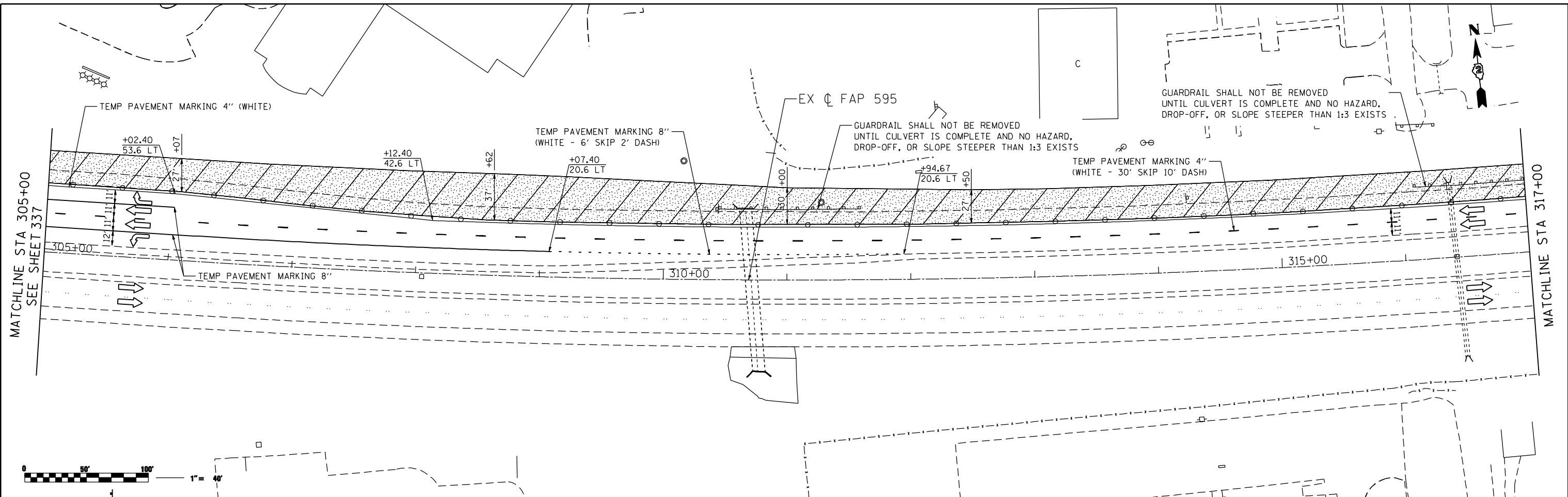
**STATE OF ILLINOIS  
 DEPARTMENT OF TRANSPORTATION**

**MAINTENANCE OF TRAFFIC - STAGE 1  
 JOHN DEERE ROAD**

SCALE: 1 : 40    SHEET NO.    OF    SHEETS    STA.    TO STA.

F.A.P. RTE. 595	SECTION (142-1, 142)R	COUNTY ROCK ISLAND	TOTAL SHEETS 1353	SHEET NO. 337
CONTRACT NO. 64B83			ILLINOIS FED. AID PROJECT	

FILE NAME: c:\p\proj\08003193\08\contract\_2\design\mot\sheet\_1\files\0264883-int-staging01.dwg



**MAINTENANCE OF TRAFFIC LEGEND**

- WORK ZONE
- DIRECTION OF TRAVEL
- DRUM OR TYPE II BARRICADE W/ STEADY BURN LIGHT AT 40' SPACING (20' ON LANE TAPER AND RAMPS)
- TEMPORARY CONCRETE BARRIER
- TEMPORARY PAVEMENT
- TEMPORARY PAVEMENT MARKING 24" (WHITE) - STOP BAR

NOTE  
FOR TEMPORARY DRAINAGE  
PLANS SEE SHEETS 451 - 460.

FILE NAME: c:\p\proj\0903193.08\contract\_2\design\mot\sheet\_1\files\0264883-int-staging.dwg

**Ciorba Group, Inc.**  
CONSULTING ENGINEERS  
6507 North Cumberland Avenue, Suite 402  
Chicago, Illinois 60656  
Tel. 773.776.4009 Fax 773.776.4014

USER NAME = jberendzen	DESIGNED - EPS	REVISED -
	DRAWN - NT	REVISED -
PLOT SCALE = 88.0000 "/ IN.	CHECKED - DJO	REVISED -
PLOT DATE = 12/19/2014	DATE - 12/19/2014	REVISED -

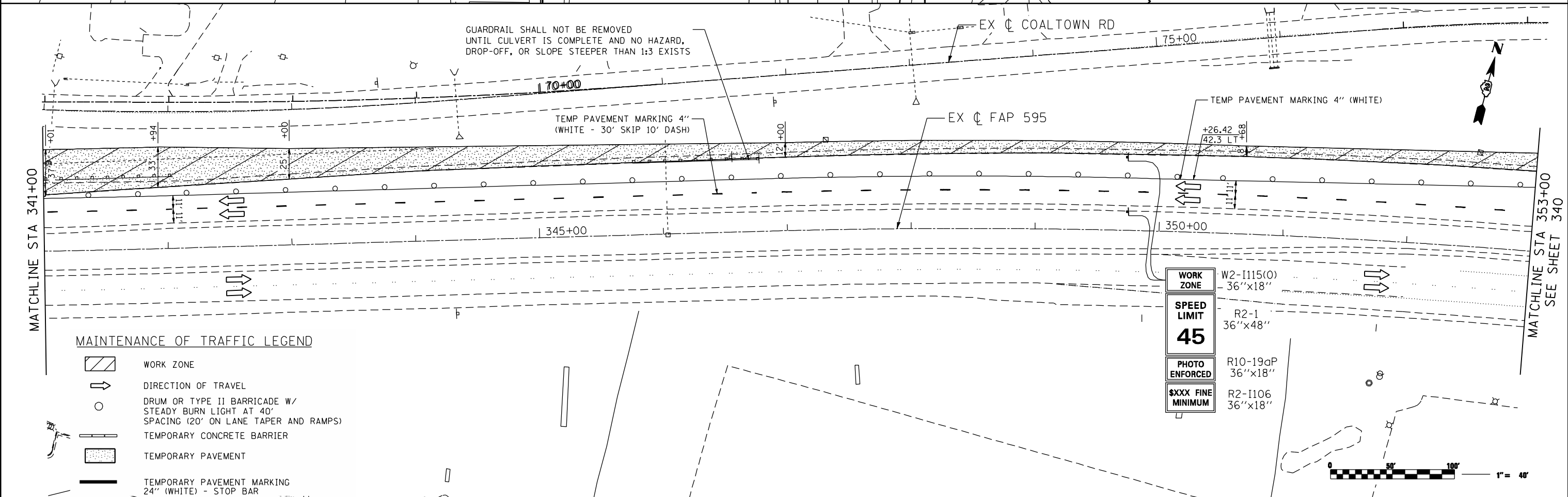
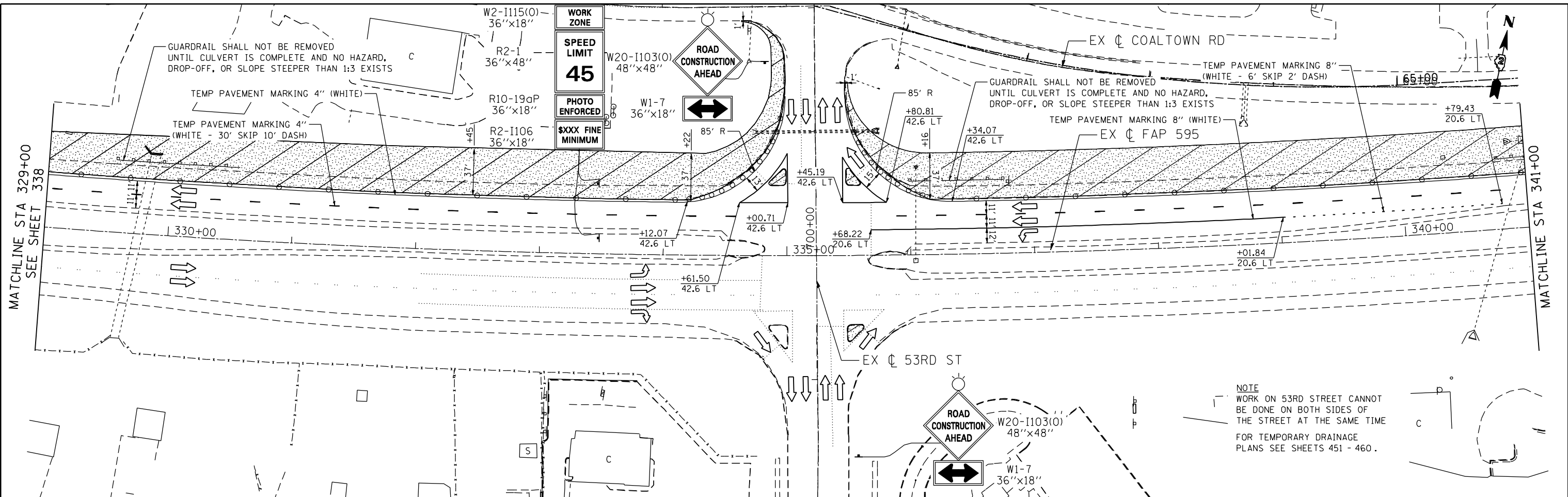
**STATE OF ILLINOIS  
DEPARTMENT OF TRANSPORTATION**

**MAINTENANCE OF TRAFFIC - STAGE 1  
JOHN DEERE ROAD**

SCALE: 1 : 40 SHEET NO. OF SHEETS STA. TO STA.

F.A.P. RTE.	SECTION	COUNTY	TOTAL SHEETS	SHEET NO.
595	(142-1, 142)R	ROCK ISLAND	1353	338
CONTRACT NO. 64B83				

ILLINOIS FED. AID PROJECT



**MAINTENANCE OF TRAFFIC LEGEND**

- WORK ZONE
- DIRECTION OF TRAVEL
- DRUM OR TYPE II BARRICADE W/ STEADY BURN LIGHT AT 40' SPACING (20' ON LANE TAPER AND RAMPS)
- TEMPORARY CONCRETE BARRIER
- TEMPORARY PAVEMENT
- TEMPORARY PAVEMENT MARKING 24" (WHITE) - STOP BAR

WORK ZONE  
SPEED LIMIT 45  
PHOTO ENFORCED  
SXXX FINE MINIMUM

W2-1115(O) 36"x18"  
R2-1 36"x48"  
R10-19aP 36"x18"  
R2-1106 36"x18"



FILE NAME: c:\p\proj\0803193\08\contract\2\design\mot\sheet\_files\0264883-int-staging\01\_04.dgn

**Ciorba Group, Inc.**  
CONSULTING ENGINEERS  
6507 North Cumberland Avenue, Suite 402  
Chicago, Illinois 60656  
Tel. 773.776.4009 Fax 773.776.4014

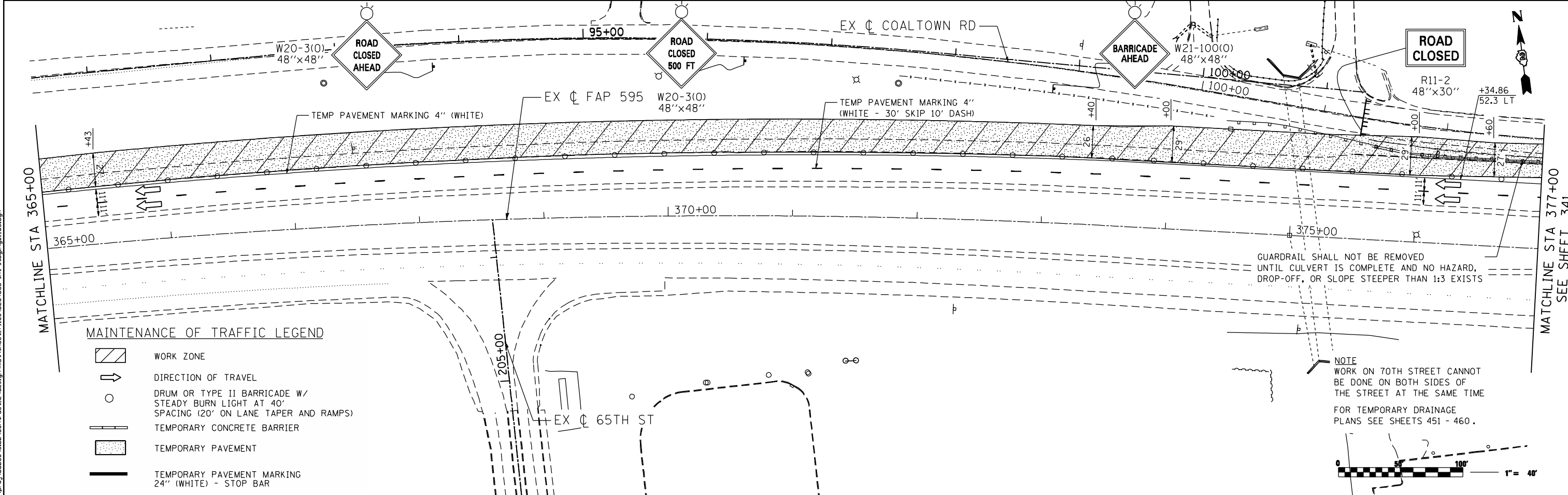
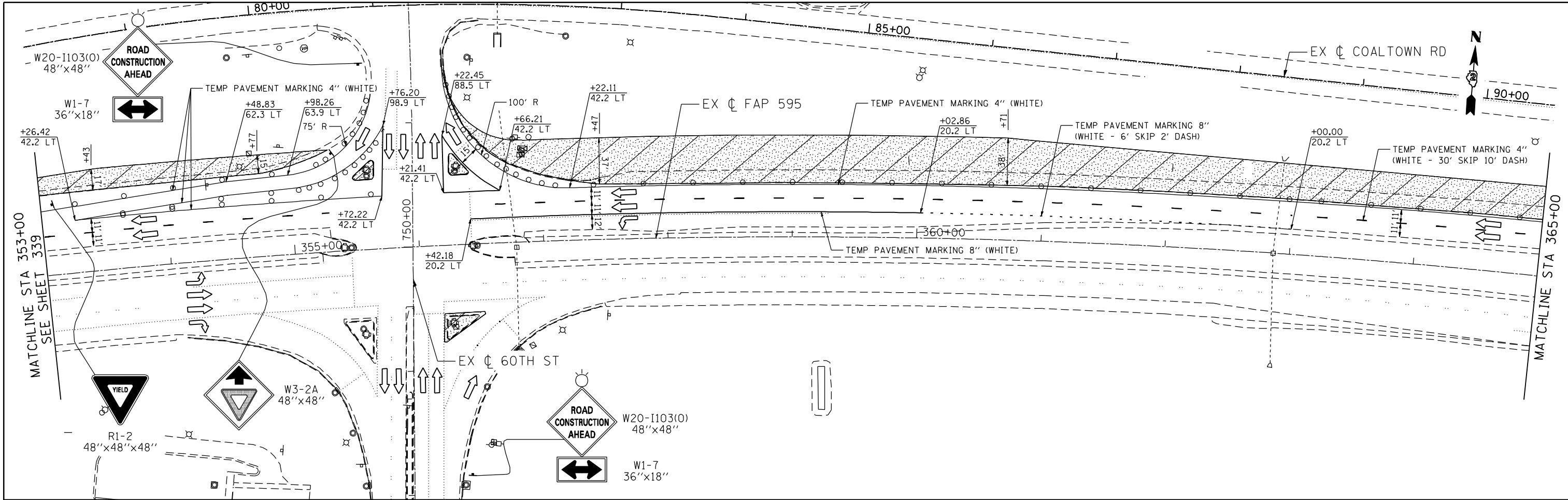
USER NAME = jberndzen	DESIGNED - EPS	REVISED -
PLOT SCALE = 88.0000" / IN.	DRAWN - NT	REVISED -
PLOT DATE = 12/19/2014	CHECKED - DJO	REVISED -
	DATE - 12/19/2014	REVISED -

**STATE OF ILLINOIS  
DEPARTMENT OF TRANSPORTATION**

**MAINTENANCE OF TRAFFIC - STAGE 1  
JOHN DEERE ROAD**

SCALE: 1 : 40 SHEET NO. OF SHEETS STA. TO STA.

F.A.P. RTE.	SECTION	COUNTY	TOTAL SHEETS	SHEET NO.
595	(142-1, 142)R	ROCK ISLAND	1353	339
CONTRACT NO. 64B83			ILLINOIS FED. AID PROJECT	



**MAINTENANCE OF TRAFFIC LEGEND**

	WORK ZONE
	DIRECTION OF TRAVEL
	DRUM OR TYPE II BARRICADE W/ STEADY BURN LIGHT AT 40' SPACING (20' ON LANE TAPER AND RAMPS)
	TEMPORARY CONCRETE BARRIER
	TEMPORARY PAVEMENT
	TEMPORARY PAVEMENT MARKING 24" (WHITE) - STOP BAR

F.A.P. RTE.	SECTION	COUNTY	TOTAL SHEETS	SHEET NO.
595	(142-1, 142)R	ROCK ISLAND	1353	340
CONTRACT NO. 64B83			ILLINOIS FED. AID PROJECT	

FILE NAME: c:\p\proj\08003193\08\contract\_2\design\mst\sheet\_1\files\0264883-int-staging\01\_05.dgn

**Ciorba Group, Inc.**  
 CONSULTING ENGINEERS  
 6507 North Cumberland Avenue, Suite 402  
 Chicago, Illinois 60656  
 Tel. 773.776.4009 Fax 773.776.4014

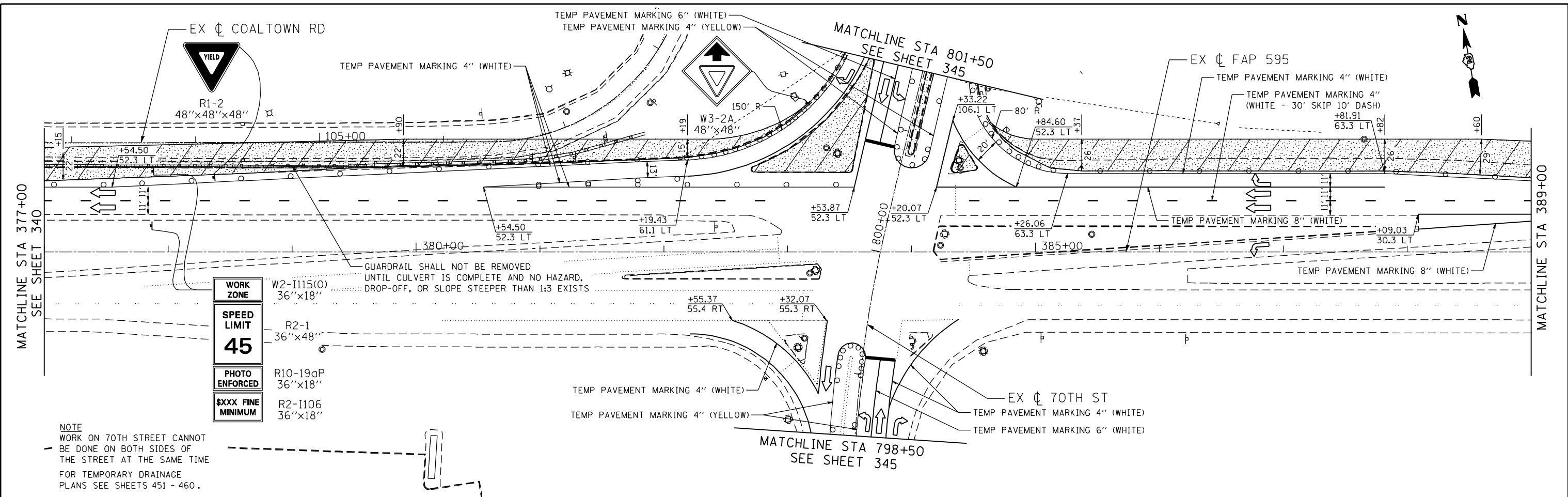
USER NAME = jberendzen	DESIGNED - EPS	REVISED -
PLOT SCALE = 88.0000 "/>		

**STATE OF ILLINOIS**  
**DEPARTMENT OF TRANSPORTATION**

**MAINTENANCE OF TRAFFIC - STAGE 1**  
**JOHN DEERE ROAD**

SCALE: 1 : 40 SHEET NO. OF SHEETS STA. TO STA.

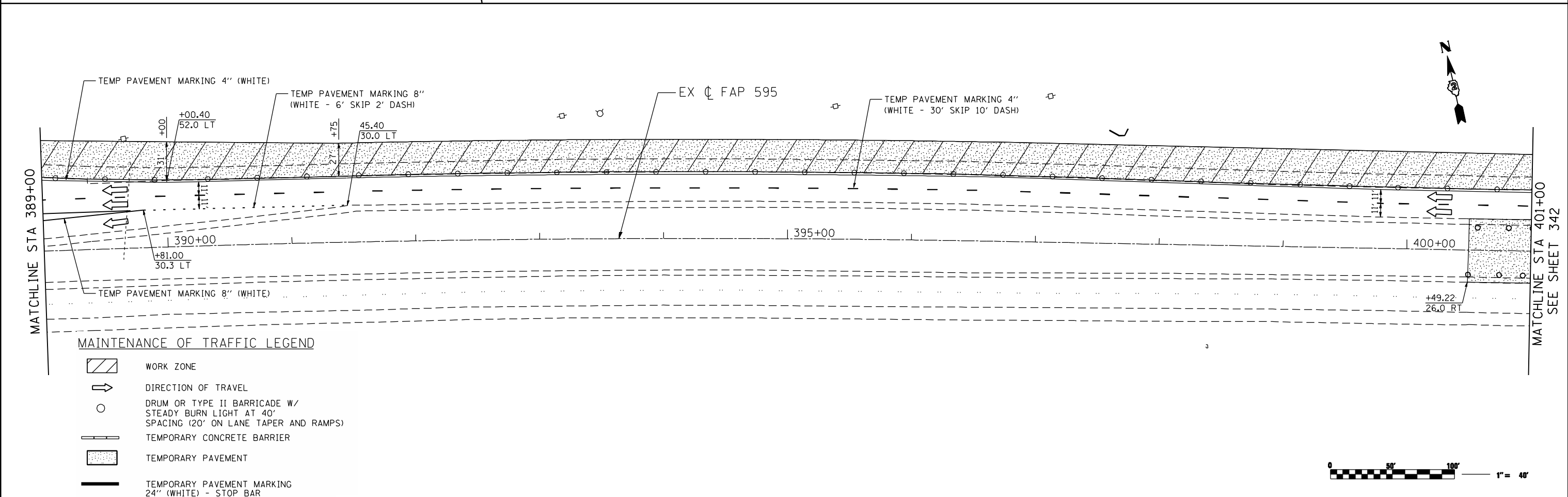




<b>WORK ZONE</b>	W2-1115(O) 36"x18"
<b>SPEED LIMIT</b>	R2-1 36"x48"
<b>PHOTO ENFORCED</b>	R10-19aP 36"x18"
<b>\$XXX FINE MINIMUM</b>	R2-1106 36"x18"

NOTE  
 WORK ON 70TH STREET CANNOT  
 BE DONE ON BOTH SIDES OF  
 THE STREET AT THE SAME TIME  
 FOR TEMPORARY DRAINAGE  
 PLANS SEE SHEETS 451 - 460.

GUARDRAIL SHALL NOT BE REMOVED  
 UNTIL CULVERT IS COMPLETE AND NO HAZARD,  
 DROP-OFF, OR SLOPE STEEPER THAN 1:3 EXISTS



**MAINTENANCE OF TRAFFIC LEGEND**

- WORK ZONE
- DIRECTION OF TRAVEL
- DRUM OR TYPE II BARRICADE W/  
STEADY BURN LIGHT AT 40'  
SPACING (20' ON LANE TAPER AND RAMPS)
- TEMPORARY CONCRETE BARRIER
- TEMPORARY PAVEMENT
- TEMPORARY PAVEMENT MARKING  
24" (WHITE) - STOP BAR



FILE NAME: c:\p\proj\06001393\06\contract\2\design\mot\sheet\_1\files\0264883-int-staging.dgn

**Ciorba Group, Inc.**  
 CONSULTING ENGINEERS  
 6507 North Cumberland Avenue, Suite 402  
 Chicago, Illinois 60656  
 Tel. 773.776.4009 Fax 773.776.4014

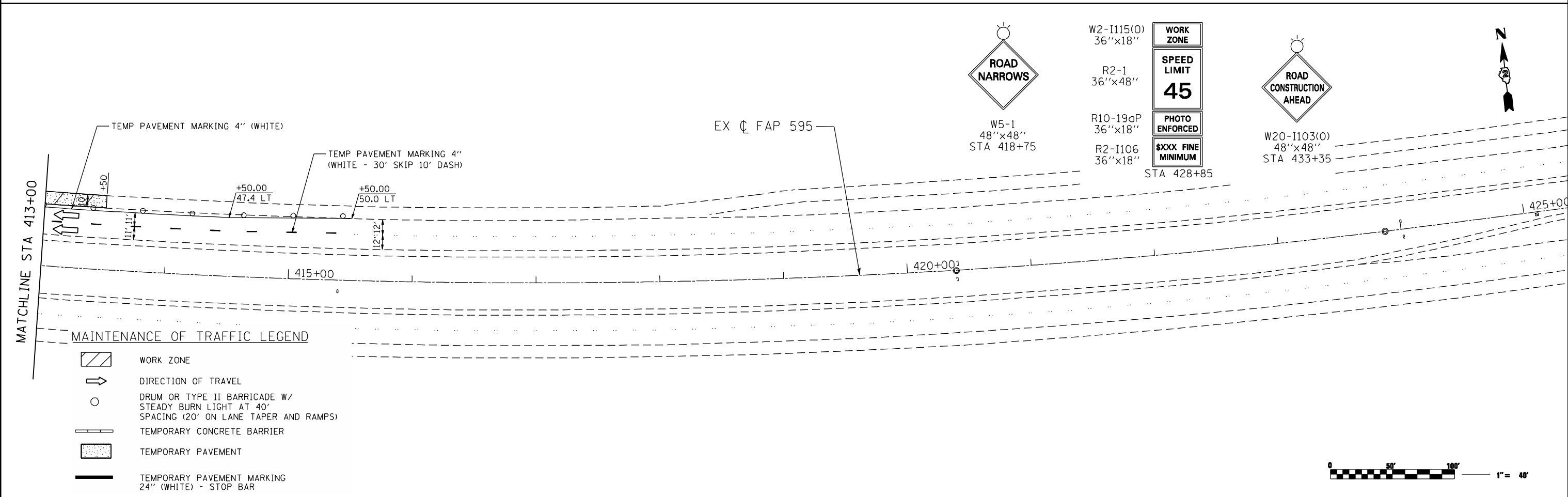
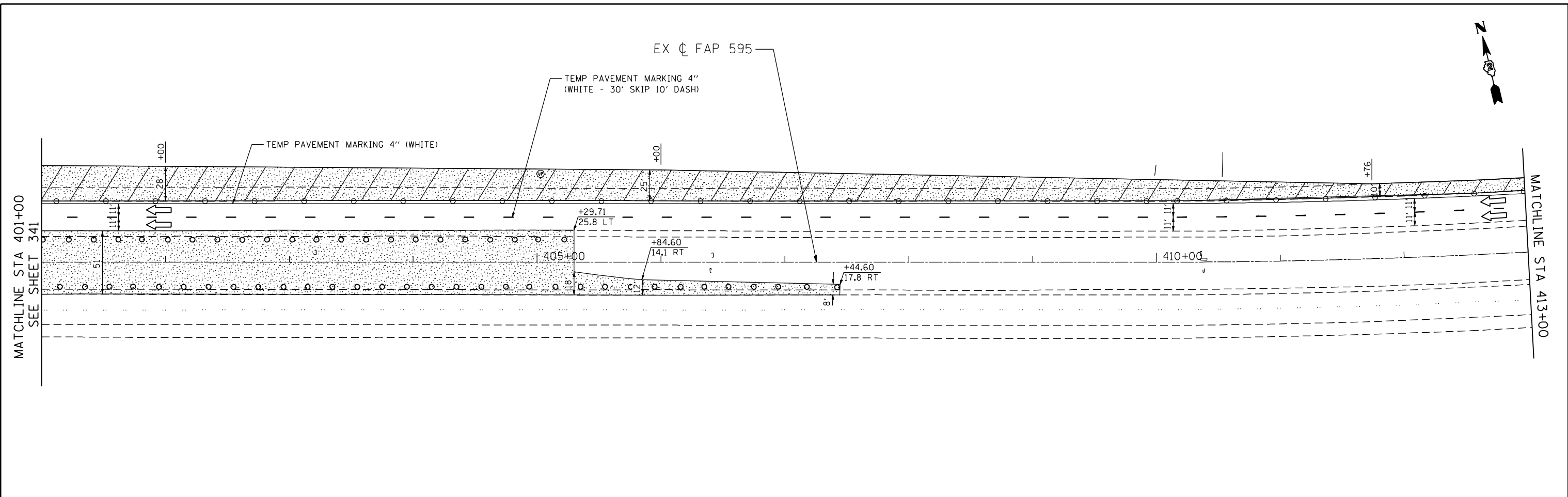
USER NAME = jberndzen	DESIGNED - EPS	REVISED -
PLOT SCALE = 88.0000 "/>		
PLOT DATE = 12/18/2014	DATE - 12/19/2014	REVISED -

**STATE OF ILLINOIS  
 DEPARTMENT OF TRANSPORTATION**

**MAINTENANCE OF TRAFFIC - STAGE 1  
 JOHN DEERE ROAD**

SCALE: 1 : 40 SHEET NO. OF SHEETS STA. TO STA.

F.A.P. RTE.	SECTION	COUNTY	TOTAL SHEETS	SHEET NO.
595	(142-1, 142)R	ROCK ISLAND	1353	341
CONTRACT NO. 64B83				
ILLINOIS FED. AID PROJECT				



**MAINTENANCE OF TRAFFIC LEGEND**

- WORK ZONE
- DIRECTION OF TRAVEL
- DRUM OR TYPE II BARRICADE W/ STEADY BURN LIGHT AT 40' SPACING (20' ON LANE TAPER AND RAMPS)
- TEMPORARY CONCRETE BARRIER
- TEMPORARY PAVEMENT
- TEMPORARY PAVEMENT MARKING 24" (WHITE) - STOP BAR



FILE NAME: c:\p\proj\0803193\08\contract\2\design\mot\sheet\_1\files\0264883-int-staging01.dgn

**Ciorba Group, Inc.**  
 CONSULTING ENGINEERS  
 5507 North Cumberland Avenue, Suite 402  
 Chicago, Illinois 60656  
 Tel. 773.776.4009 Fax 773.776.4014

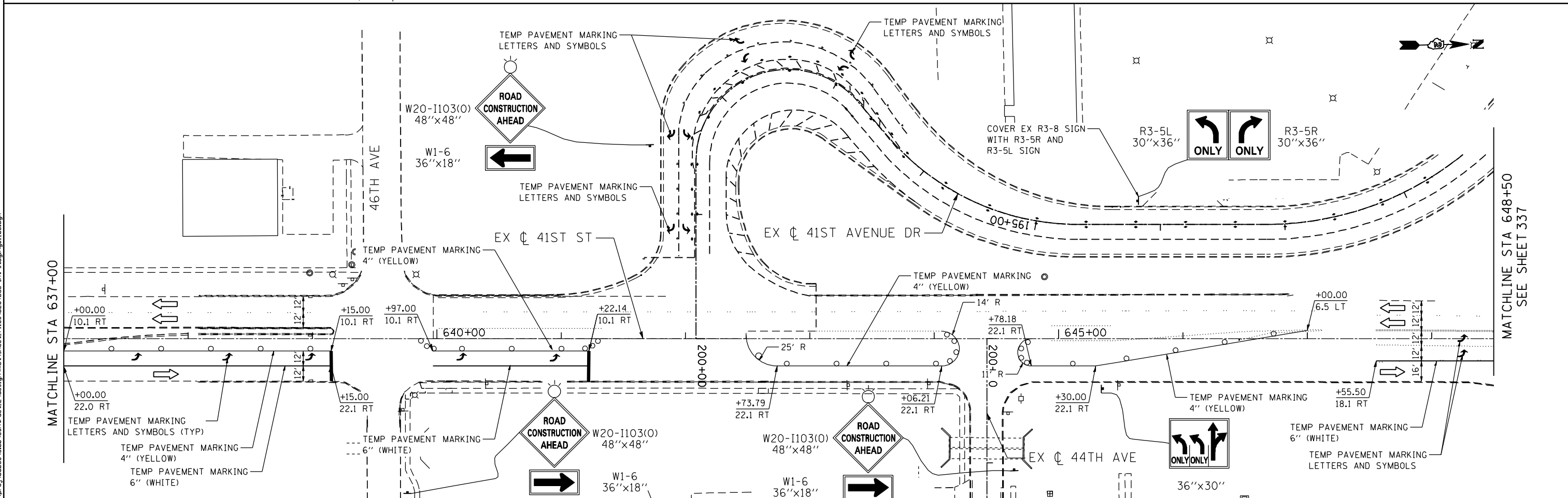
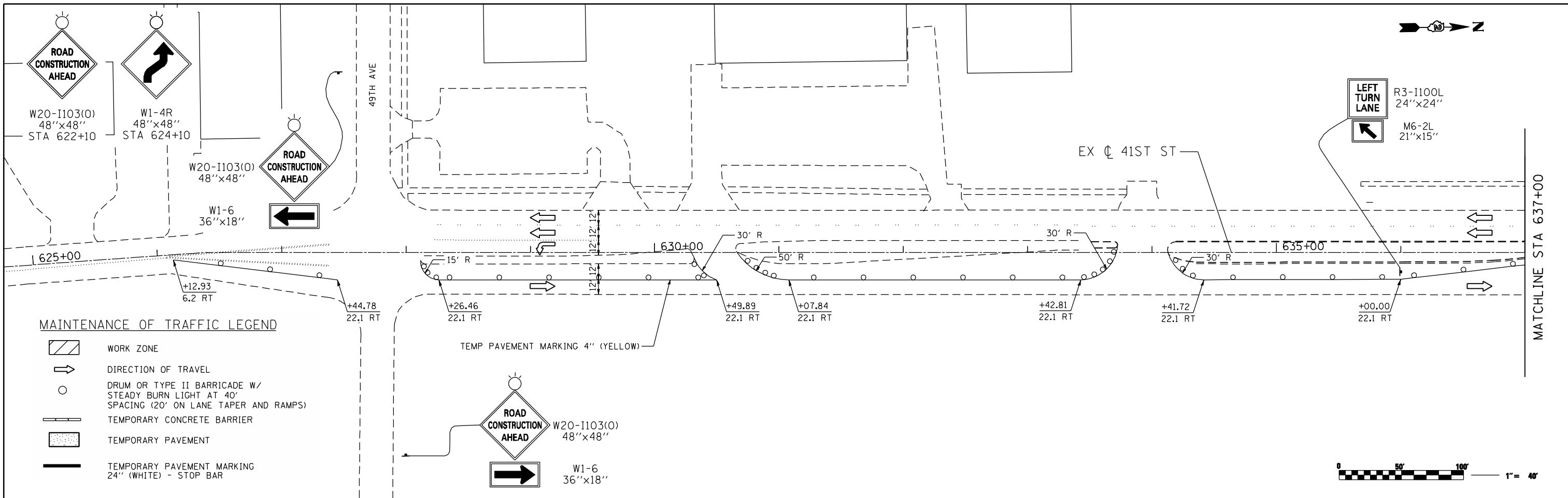
USER NAME = jberendzen	DESIGNED - EPS	REVISED -
	DRAWN - NT	REVISED -
PLOT SCALE = 88.0000 "/ IN.	CHECKED - DJO	REVISED -
PLOT DATE = 12/19/2014	DATE - 12/19/2014	REVISED -

**STATE OF ILLINOIS  
DEPARTMENT OF TRANSPORTATION**

**MAINTENANCE OF TRAFFIC - STAGE 1  
JOHN DEERE ROAD**

SCALE: 1 : 40 SHEET NO. OF SHEETS STA. TO STA.

F.A.P. RTE.	SECTION	COUNTY	TOTAL SHEETS	SHEET NO.
595	(142-1, 142)R	ROCK ISLAND	1353	342
CONTRACT NO. 64B83			ILLINOIS FED. AID PROJECT	



FILE NAME: c:\projects\0803193\08\contract\2\design\mst\sheet\_files\0264883-int-staging\01\_08.dgn

**Ciorba Group, Inc.**  
 CONSULTING ENGINEERS  
 5507 North Cumberland Avenue, Suite 402  
 Chicago, Illinois 60656  
 Tel. 773.776.4009 Fax 773.776.4014

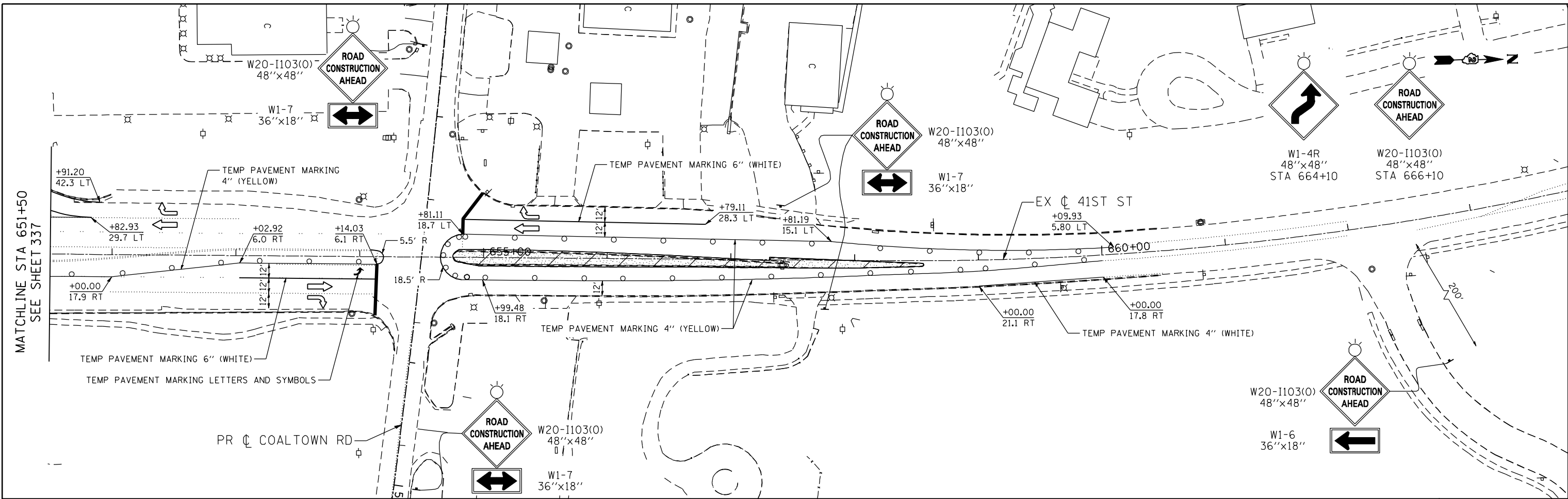
USER NAME = jberendzen	DESIGNED - EPS	REVISED -
PLOT SCALE = 80.0000' / IN.	DRAWN - NT	REVISED -
PLOT DATE = 12/18/2014	CHECKED - DJO	REVISED -
	DATE - 12/19/2014	REVISED -

**STATE OF ILLINOIS  
 DEPARTMENT OF TRANSPORTATION**

**MAINTENANCE OF TRAFFIC - STAGE 1  
 41ST STREET**







SCALE: 1 : 80    SHEET NO.    OF    SHEETS    STA.    TO STA.

F.A.P. RTE.	SECTION	COUNTY	TOTAL SHEETS	SHEET NO.
595	(142-1, 142)R	ROCK ISLAND	1353	343
CONTRACT NO. 64B83			ILLINOIS FED. AID PROJECT	



MATCHLINE STA 651+50  
SEE SHEET 337

**MAINTENANCE OF TRAFFIC LEGEND**

-  WORK ZONE
-  DIRECTION OF TRAVEL
-  DRUM OR TYPE II BARRICADE W/  
STEADY BURN LIGHT AT 40'  
SPACING (20' ON LANE TAPER AND RAMPS)
-  TEMPORARY CONCRETE BARRIER
-  TEMPORARY PAVEMENT
-  TEMPORARY PAVEMENT MARKING  
24" (WHITE) - STOP BAR



**Ciorba Group, Inc.**  
CONSULTING ENGINEERS  
6507 North Cumberland Avenue, Suite 402  
Chicago, Illinois 60656  
Tel. 773.776.4009 Fax 773.776.4014

USER NAME = jberendzen	DESIGNED - EPS	REVISED -
PLOT SCALE = 88.0000' / IN.	DRAWN - NT	REVISED -
PLOT DATE = 12/19/2014	CHECKED - DJO	REVISED -
	DATE - 12/19/2014	REVISED -

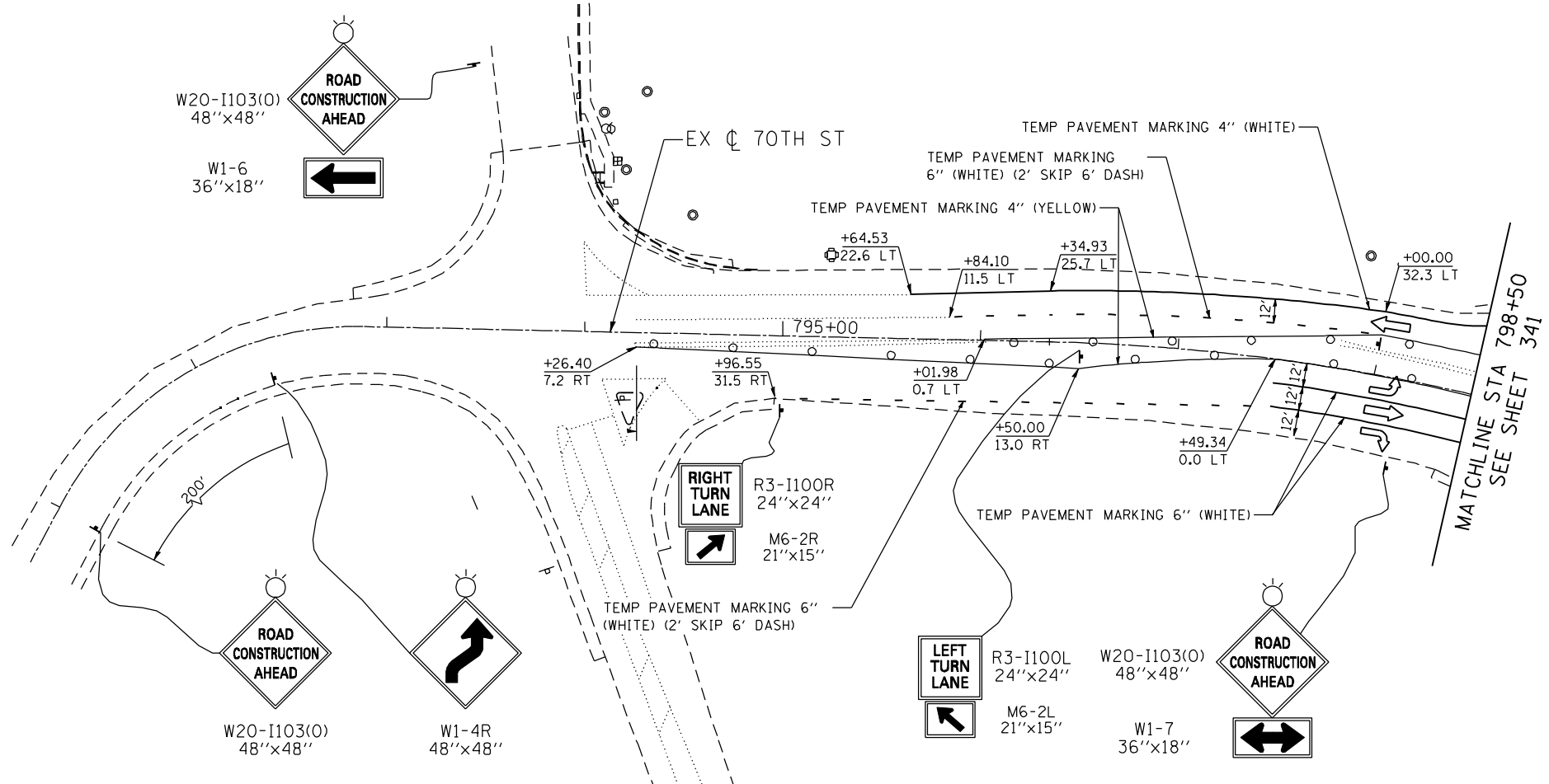
**STATE OF ILLINOIS  
DEPARTMENT OF TRANSPORTATION**

**MAINTENANCE OF TRAFFIC - STAGE 1  
41ST STREET**

SCALE: 1 : 80 SHEET NO. OF SHEETS STA. TO STA.

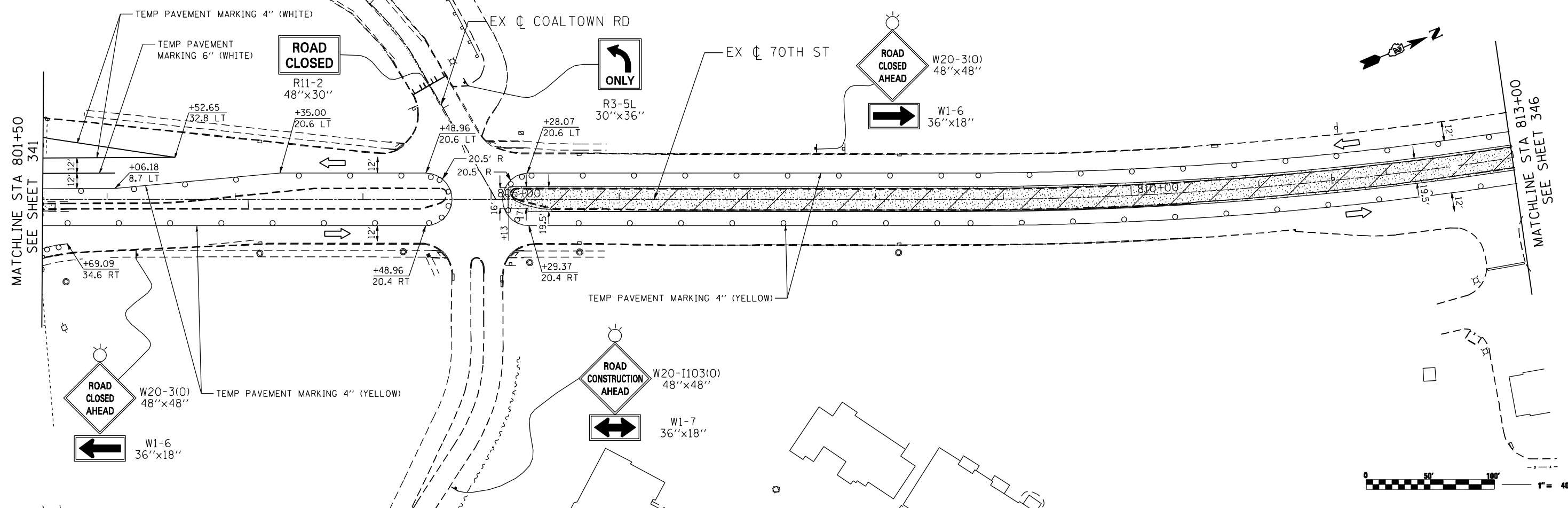
F.A.P. RTE.	SECTION	COUNTY	TOTAL SHEETS	SHEET NO.
595	(142-1, 142)R	ROCK ISLAND	1353	344
CONTRACT NO. 64B83			ILLINOIS FED. AID PROJECT	

FILE NAME: c:\p\proj\080313\08\contract\_2\design\mst\sheet\_1\files\0264883-int-staging01\_08.dgn



**MAINTENANCE OF TRAFFIC LEGEND**

	WORK ZONE
	DIRECTION OF TRAVEL
	DRUM OR TYPE II BARRICADE W/ STEADY BURN LIGHT AT 40' SPACING (20' ON LANE TAPER AND RAMPS)
	TEMPORARY CONCRETE BARRIER
	TEMPORARY PAVEMENT
	TEMPORARY PAVEMENT MARKING 24" (WHITE) - STOP BAR



FILE NAME: c:\projects\08031308\contract\_2\design\mof\sheet\_1\files\0264883-int-staging\118.dgn

**Ciorba Group, Inc.**  
 CONSULTING ENGINEERS  
 6507 North Cumberland Avenue, Suite 402  
 Chicago, Illinois 60656  
 Tel. 773.776.4009 Fax 773.776.4014

USER NAME = jberendzen	DESIGNED - EPS	REVISED -
PLOT SCALE = 88.0000" / IN.	DRAWN - NT	REVISED -
PLOT DATE = 12/18/2014	CHECKED - DJO	REVISED -
	DATE - 12/19/2014	REVISED -

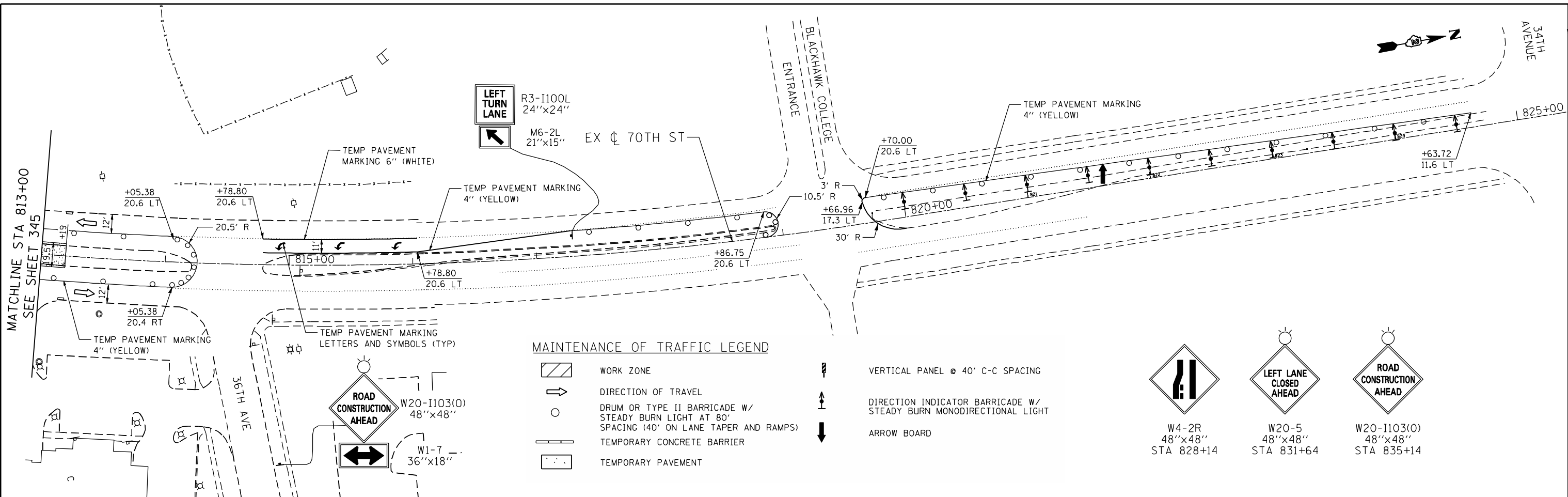
**STATE OF ILLINOIS  
 DEPARTMENT OF TRANSPORTATION**

**MAINTENANCE OF TRAFFIC - STAGE 1  
 70TH STREET**

SCALE: 1 : 40    SHEET NO.    OF    SHEETS    STA.    TO STA.

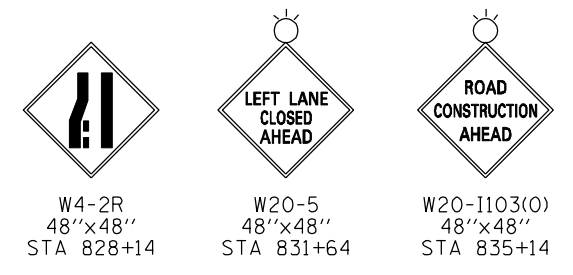
F.A.P. RTE.	SECTION	COUNTY	TOTAL SHEETS	SHEET NO.
595	(142-1, 142)R	ROCK ISLAND	1353	345
CONTRACT NO. 64B83			ILLINOIS FED. AID PROJECT	

FILE NAME: c:\proj\080319108\contract\_2\design\work\sheet\_1\files\0264883-int-staging01.dgn



**MAINTENANCE OF TRAFFIC LEGEND**

- WORK ZONE
- DIRECTION OF TRAVEL
- DRUM OR TYPE II BARRICADE W/ STEADY BURN LIGHT AT 80' SPACING (40' ON LANE TAPER AND RAMPS)
- TEMPORARY CONCRETE BARRIER
- TEMPORARY PAVEMENT
- VERTICAL PANEL @ 40' C-C SPACING
- DIRECTION INDICATOR BARRICADE W/ STEADY BURN MONODIRECTIONAL LIGHT
- ARROW BOARD



**Ciorba Group, Inc.**  
 CONSULTING ENGINEERS  
 5507 North Cumberland Avenue, Suite 402  
 Chicago, Illinois 60656  
 Tel. 773.776.4009 Fax 773.776.4014

USER NAME = jberendzen	DESIGNED - EPS	REVISED -
PLOT SCALE = 88.0000" / IN.	DRAWN - NT	REVISED -
PLOT DATE = 12/19/2014	CHECKED - DJO	REVISED -
	DATE - 12/19/2014	REVISED -








**STATE OF ILLINOIS  
 DEPARTMENT OF TRANSPORTATION**

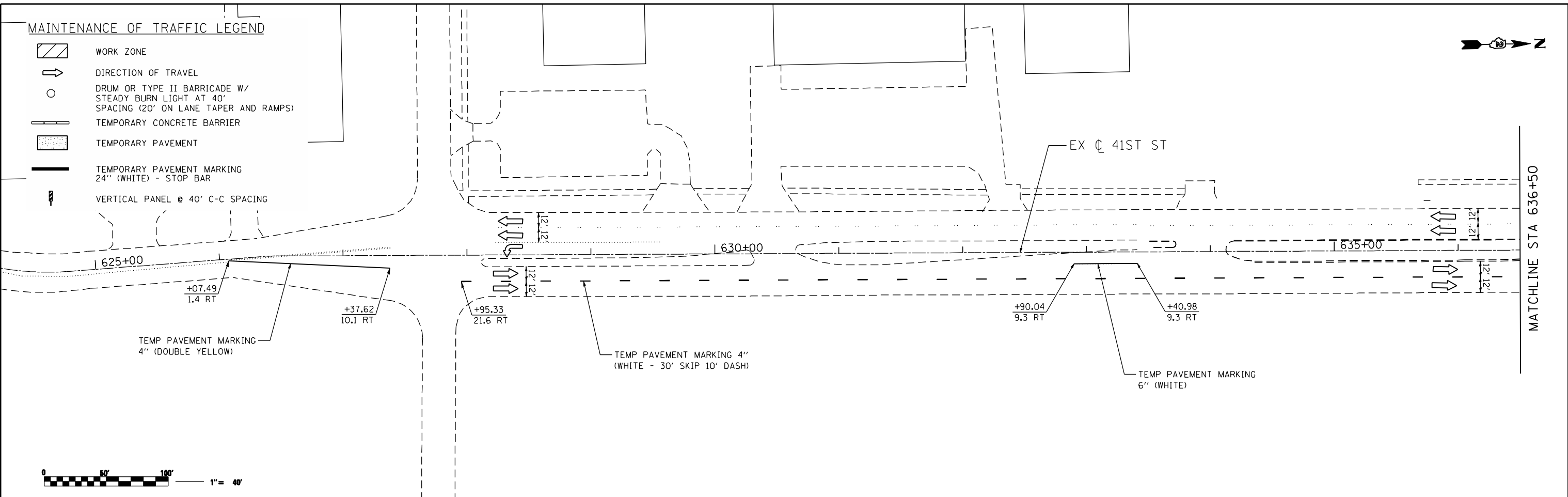
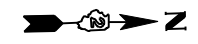
**MAINTENANCE OF TRAFFIC - STAGE 1  
 70TH STREET**

SCALE: 1 : 40    SHEET NO.    OF    SHEETS    STA.    TO STA.

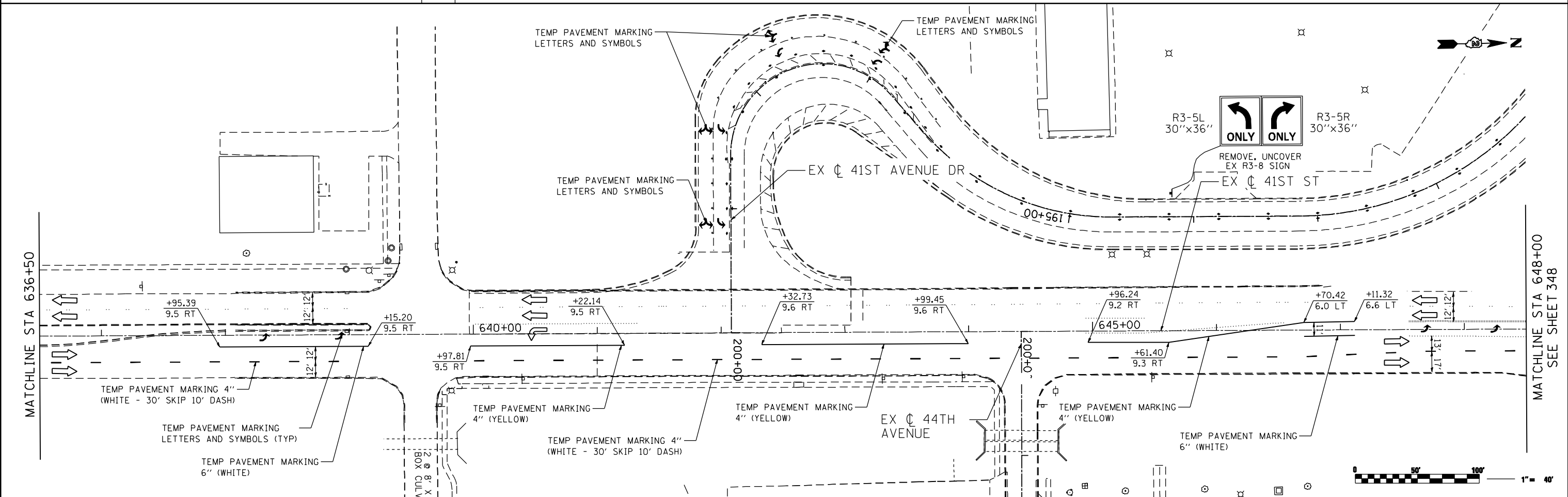
F.A.P. RTE.	SECTION	COUNTY	TOTAL SHEETS	SHEET NO.
595	(142-1, 142)R	ROCK ISLAND	1353	346
CONTRACT NO. 64B83			ILLINOIS FED. AID PROJECT	

**MAINTENANCE OF TRAFFIC LEGEND**

-  WORK ZONE
-  DIRECTION OF TRAVEL
-  DRUM OR TYPE II BARRICADE W/  
STEADY BURN LIGHT AT 40'  
SPACING (20' ON LANE TAPER AND RAMPS)
-  TEMPORARY CONCRETE BARRIER
-  TEMPORARY PAVEMENT
-  TEMPORARY PAVEMENT MARKING  
24" (WHITE) - STOP BAR
-  VERTICAL PANEL @ 40' C-C SPACING



MATCHLINE STA 636+50



MATCHLINE STA 648+00  
SEE SHEET 348

FILE NAME: c:\p\proj\08003193.dwg; contract: 2\design\mot\sheet\_files\0264883-int-staging\_wsbl\_01.dwg

**Ciorba Group, Inc.**  
CONSULTING ENGINEERS  
5507 North Cumberland Avenue, Suite 402  
Chicago, Illinois 60656  
Tel. 773.776.4009 Fax 773.776.4014

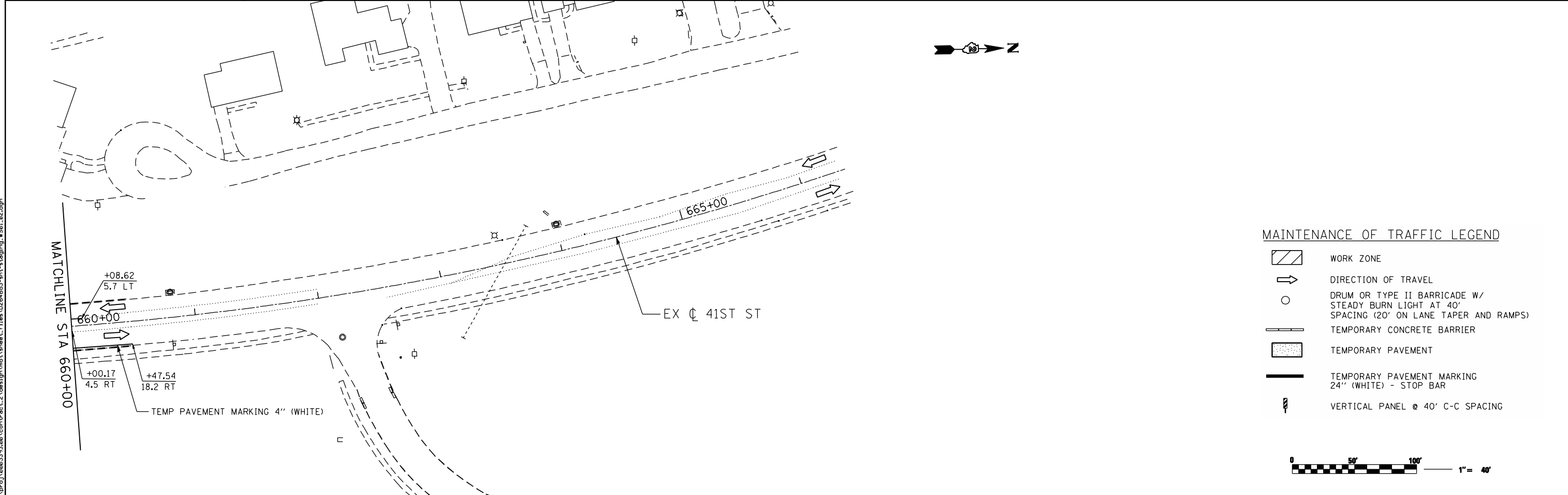
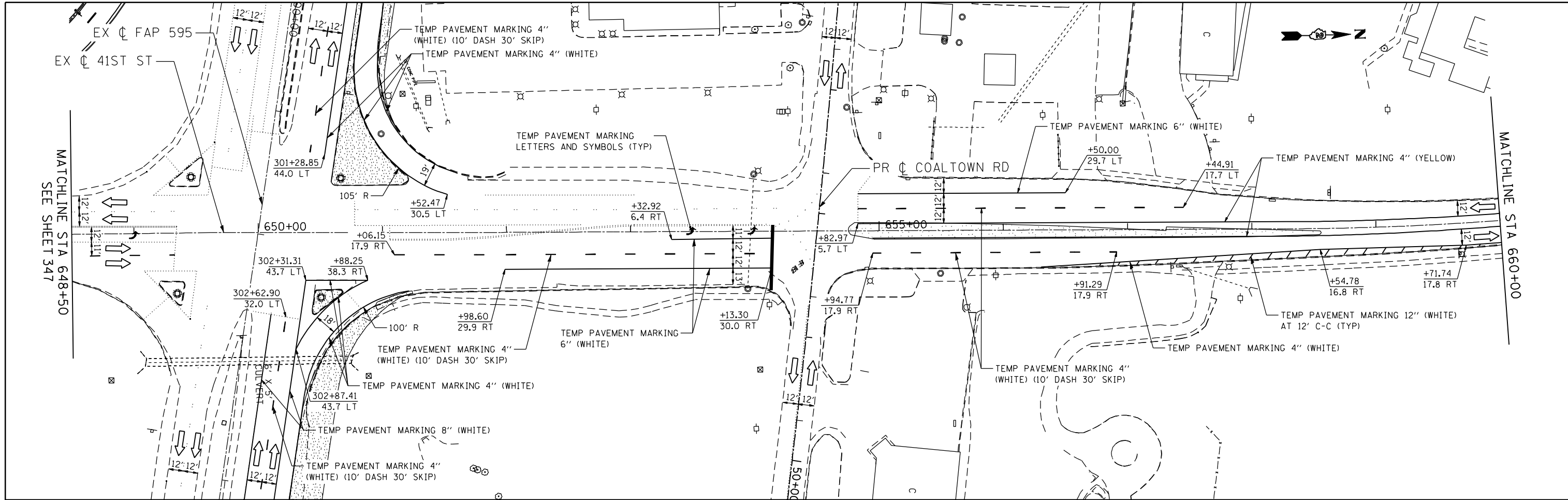
USER NAME = jberendzen	DESIGNED - EPS	REVISED -
	DRAWN - NT	REVISED -
PLOT SCALE = 88.0000 "/> <td>CHECKED - DJO</td> <td>REVISED -</td>	CHECKED - DJO	REVISED -
PLOT DATE = 12/18/2014	DATE - 12/19/2014	REVISED -

**STATE OF ILLINOIS  
DEPARTMENT OF TRANSPORTATION**








**MAINTENANCE OF TRAFFIC - WINTER SHUTDOWN 1  
41ST STREET**

SCALE: 1 : 40    SHEET NO.    OF    SHEETS    STA.    TO STA.

F.A.P. RTE. 595	SECTION (142-1, 142)R	COUNTY ROCK ISLAND	TOTAL SHEETS 1353	SHEET NO. 347
CONTRACT NO. 64B83				
ILLINOIS FED. AID PROJECT				



**MAINTENANCE OF TRAFFIC LEGEND**

-  WORK ZONE
-  DIRECTION OF TRAVEL
-  DRUM OR TYPE II BARRICADE W/ STEADY BURN LIGHT AT 40' SPACING (20' ON LANE TAPER AND RAMPS)
-  TEMPORARY CONCRETE BARRIER
-  TEMPORARY PAVEMENT
-  TEMPORARY PAVEMENT MARKING 24" (WHITE) - STOP BAR
-  VERTICAL PANEL @ 40' C-C SPACING



FILE NAME: c:\p\proj\080319108\contract\2\design\mst\sheet\_files\0264883-int-staging\_ws01\_02.dgn

**Ciorba Group, Inc.**  
 CONSULTING ENGINEERS  
 6507 North Cumberland Avenue, Suite 402  
 Chicago, Illinois 60656  
 Tel. 773.776.4009 Fax 773.776.4014

USER NAME = jberendzen	DESIGNED - EPS	REVISED -
	DRAWN - NT	REVISED -
PLOT SCALE = 88.0000 "/> <td>CHECKED - DJO</td> <td>REVISED -</td>	CHECKED - DJO	REVISED -
PLOT DATE = 12/18/2014	DATE - 12/19/2014	REVISED -

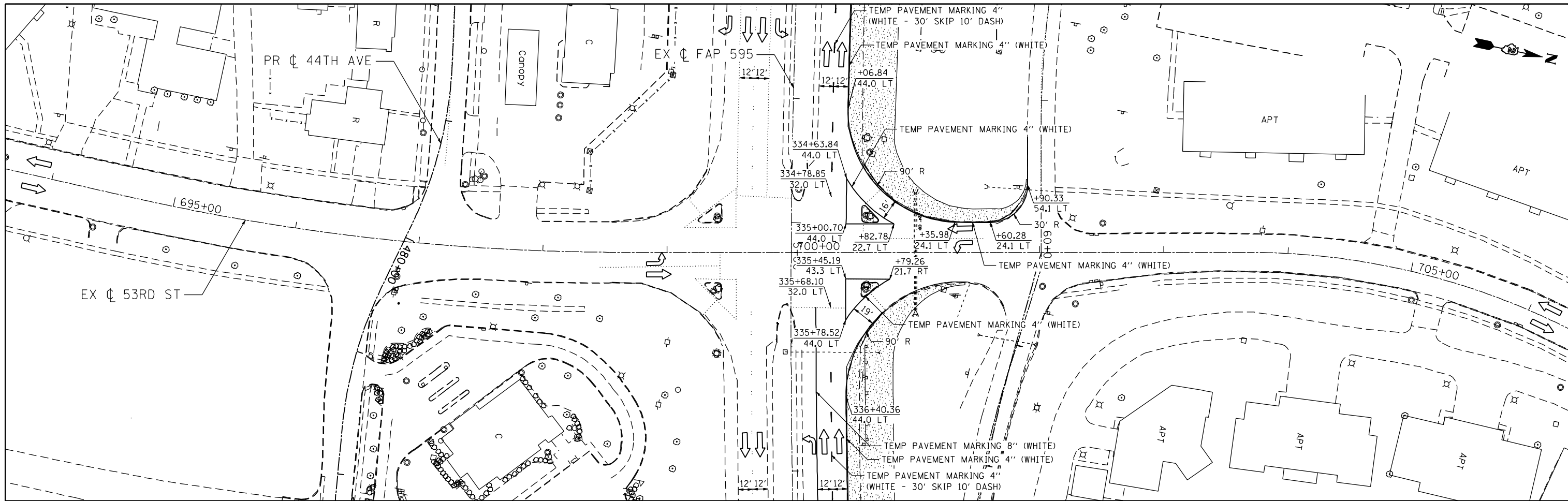
**STATE OF ILLINOIS  
 DEPARTMENT OF TRANSPORTATION**

**MAINTENANCE OF TRAFFIC - WINTER SHUTDOWN 1  
 41ST STREET**

SCALE: 1 : 40    SHEET NO.    OF    SHEETS    STA.    TO STA.

F.A.P. RTE. 595	SECTION (142-1, 142)R	COUNTY ROCK ISLAND	TOTAL SHEETS 1353	SHEET NO. 348
			CONTRACT NO. 64B83	
ILLINOIS FED. AID PROJECT				





**MAINTENANCE OF TRAFFIC LEGEND**

- WORK ZONE
- DIRECTION OF TRAVEL
- DRUM OR TYPE II BARRICADE W/  
STEADY BURN LIGHT AT 40'  
SPACING (20' ON LANE TAPER AND RAMPS)
- TEMPORARY CONCRETE BARRIER
- TEMPORARY PAVEMENT
- TEMPORARY PAVEMENT MARKING  
24" (WHITE) - STOP BAR
- VERTICAL PANEL @ 40' C-C SPACING



FILE NAME: c:\proj\0803193\08\contract\_2\design\mot\sheet\_1\files\0264883-int-staging\_ws01\_03.dgn

**Ciorba Group, Inc.**  
 CONSULTING ENGINEERS  
 6507 North Cumberland Avenue, Suite 402  
 Chicago, Illinois 60656  
 Tel. 773.776.4009 Fax 773.776.4014

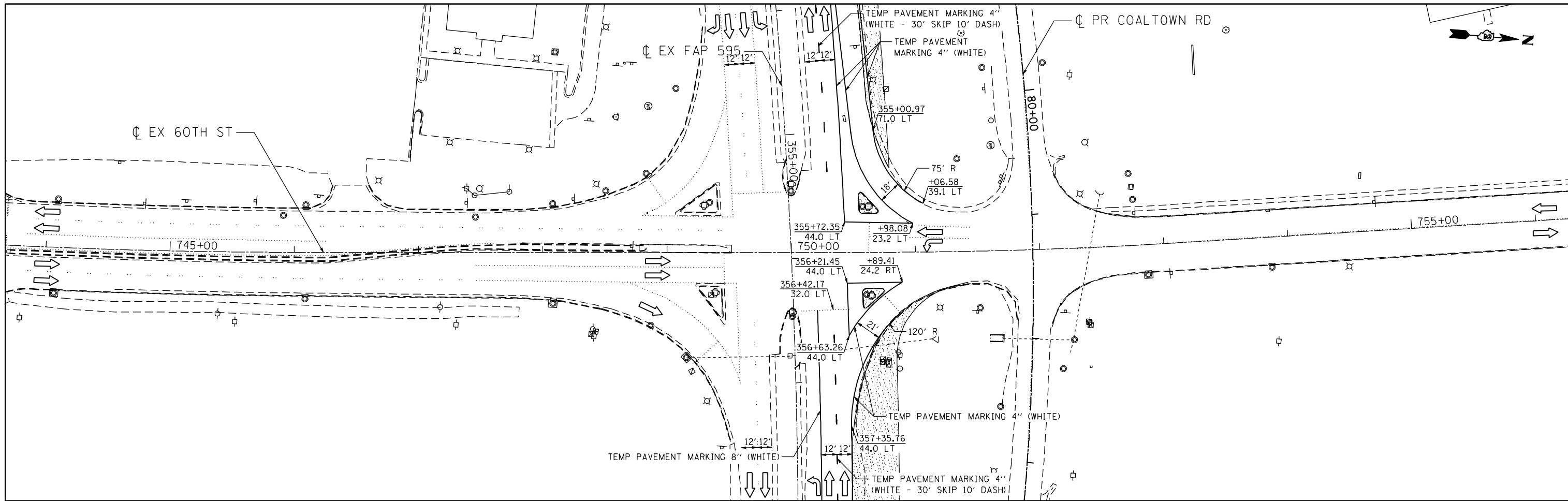
USER NAME = jberendzen	DESIGNED - EPS	REVISED -
	DRAWN - NT	REVISED -
PLOT SCALE = 88.0000" / IN.	CHECKED - DJO	REVISED -
PLOT DATE = 12/18/2014	DATE - 12/19/2014	REVISED -

**STATE OF ILLINOIS  
 DEPARTMENT OF TRANSPORTATION**

**MAINTENANCE OF TRAFFIC - WINTER SHUTDOWN 1  
 53RD STREET**

SCALE: 1 : 40 SHEET NO. OF SHEETS STA. TO STA.

F.A.P. RTE.	SECTION	COUNTY	TOTAL SHEETS	SHEET NO.
595	(142-1, 142)R	ROCK ISLAND	1353	349
CONTRACT NO. 64B83			ILLINOIS FED. AID PROJECT	



**MAINTENANCE OF TRAFFIC LEGEND**

- WORK ZONE
- DIRECTION OF TRAVEL
- DRUM OR TYPE II BARRICADE W/  
STEADY BURN LIGHT AT 40'  
SPACING (20' ON LANE TAPER AND RAMPS)
- TEMPORARY CONCRETE BARRIER
- TEMPORARY PAVEMENT
- TEMPORARY PAVEMENT MARKING  
24" (WHITE) - STOP BAR
- VERTICAL PANEL @ 40' C-C SPACING



FILE NAME: c:\p\proj\080313108\contract\_2\design\mot\sheet\_1\files\0264883-int-staging\_ws01\_04.dgn

**Ciorba Group, Inc.**  
 CONSULTING ENGINEERS  
 5507 North Cumberland Avenue, Suite 402  
 Chicago, Illinois 60656  
 Tel. 773.776.4009 Fax 773.776.4014

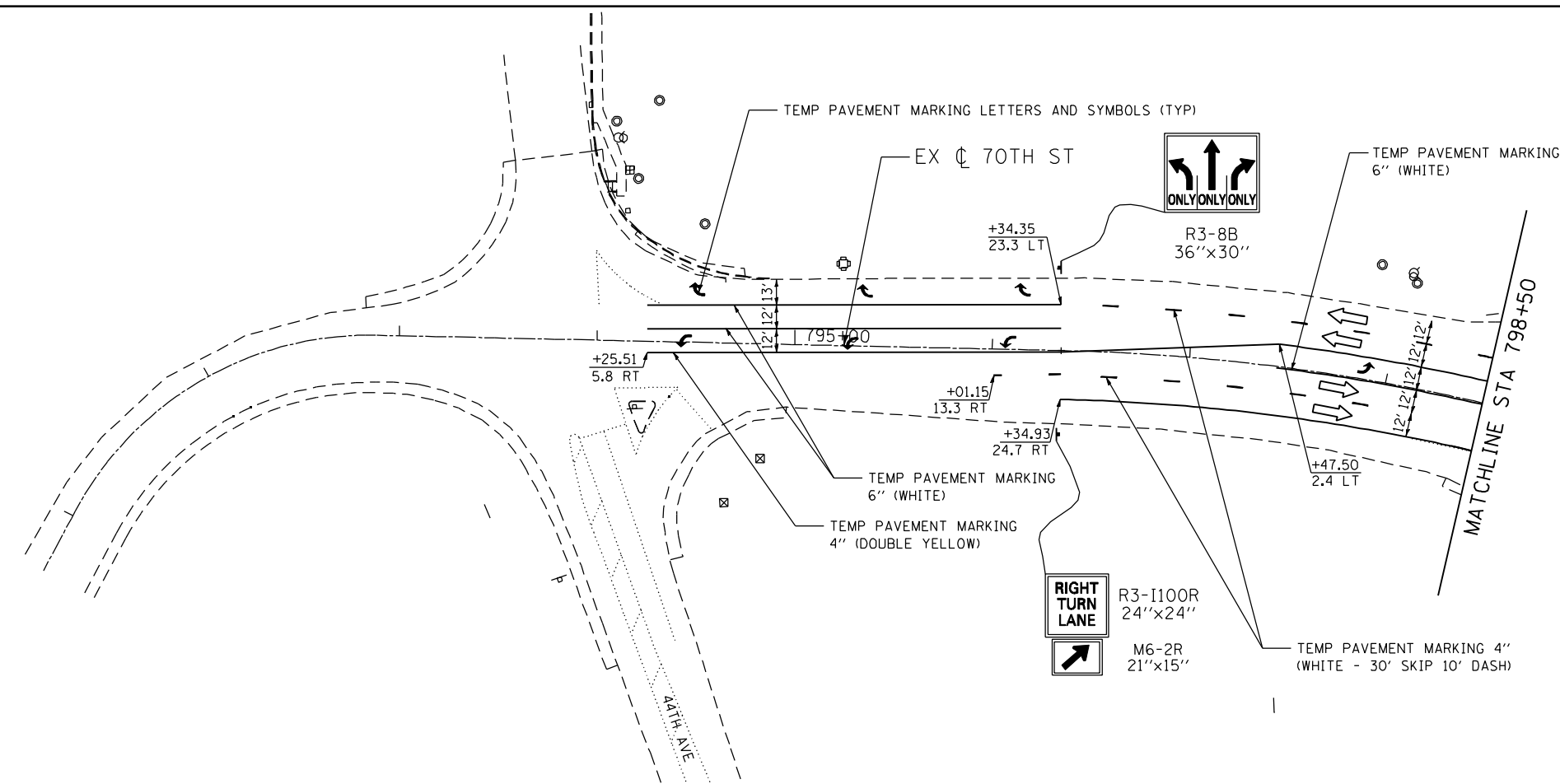
USER NAME = jberendzen	DESIGNED - EPS	REVISED -
	DRAWN - NT	REVISED -
PLOT SCALE = 88.0000 "/> <td>CHECKED - DJO</td> <td>REVISED -</td>	CHECKED - DJO	REVISED -
PLOT DATE = 12/18/2014	DATE - 12/19/2014	REVISED -

**STATE OF ILLINOIS  
 DEPARTMENT OF TRANSPORTATION**

**MAINTENANCE OF TRAFFIC - WINTER SHUTDOWN 1  
 60TH STREET**

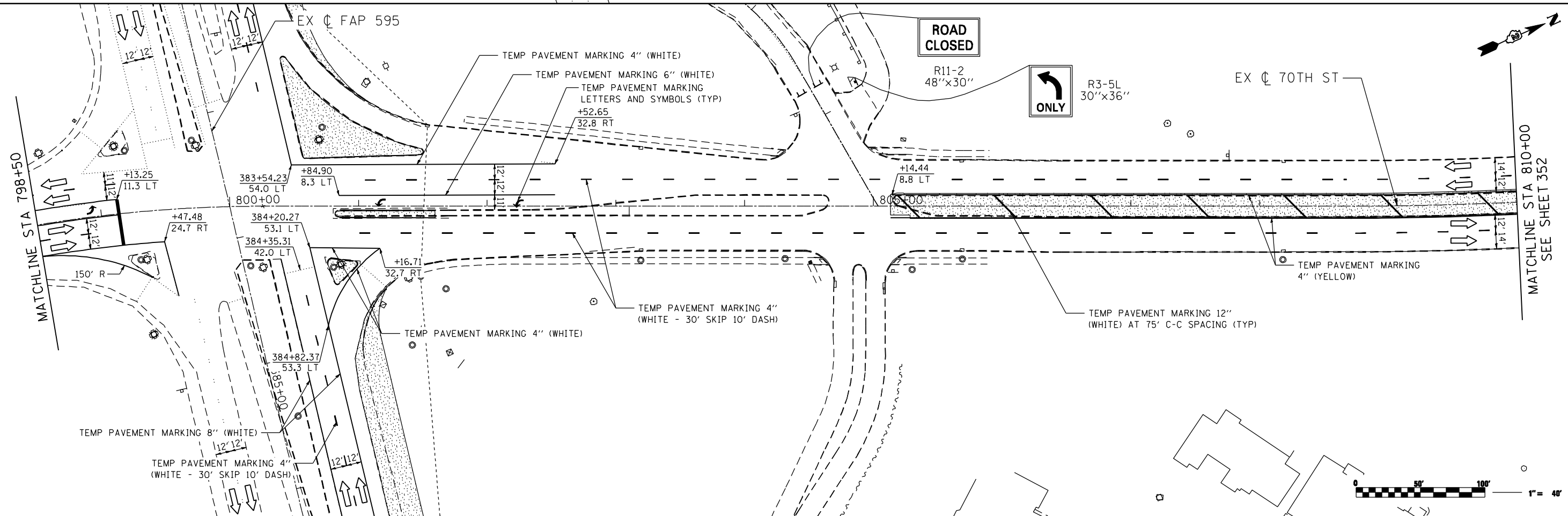
SCALE: 1 : 40 SHEET NO. OF SHEETS STA. TO STA.

F.A.P. RTE.	SECTION	COUNTY	TOTAL SHEETS	SHEET NO.
595	(142-1, 142)R	ROCK ISLAND	1353	350
CONTRACT NO. 64B83				
ILLINOIS FED. AID PROJECT				



**MAINTENANCE OF TRAFFIC LEGEND**

	WORK ZONE
	DIRECTION OF TRAVEL
	DRUM OR TYPE II BARRICADE W/ STEADY BURN LIGHT AT 40' SPACING (20' ON LANE TAPER AND RAMPS)
	TEMPORARY CONCRETE BARRIER
	TEMPORARY PAVEMENT
	TEMPORARY PAVEMENT MARKING 24" (WHITE) - STOP BAR
	VERTICAL PANEL @ 40' C-C SPACING



FILE NAME: c:\projects\0803193\08\contract\2\design\mst\sheet\_files\0264883-int-staging\_ws01\_05.dgn

**Ciorba Group, Inc.**  
 CONSULTING ENGINEERS  
 5507 North Cumberland Avenue, Suite 402  
 Chicago, Illinois 60656  
 Tel. 773.776.4009 Fax 773.776.4014

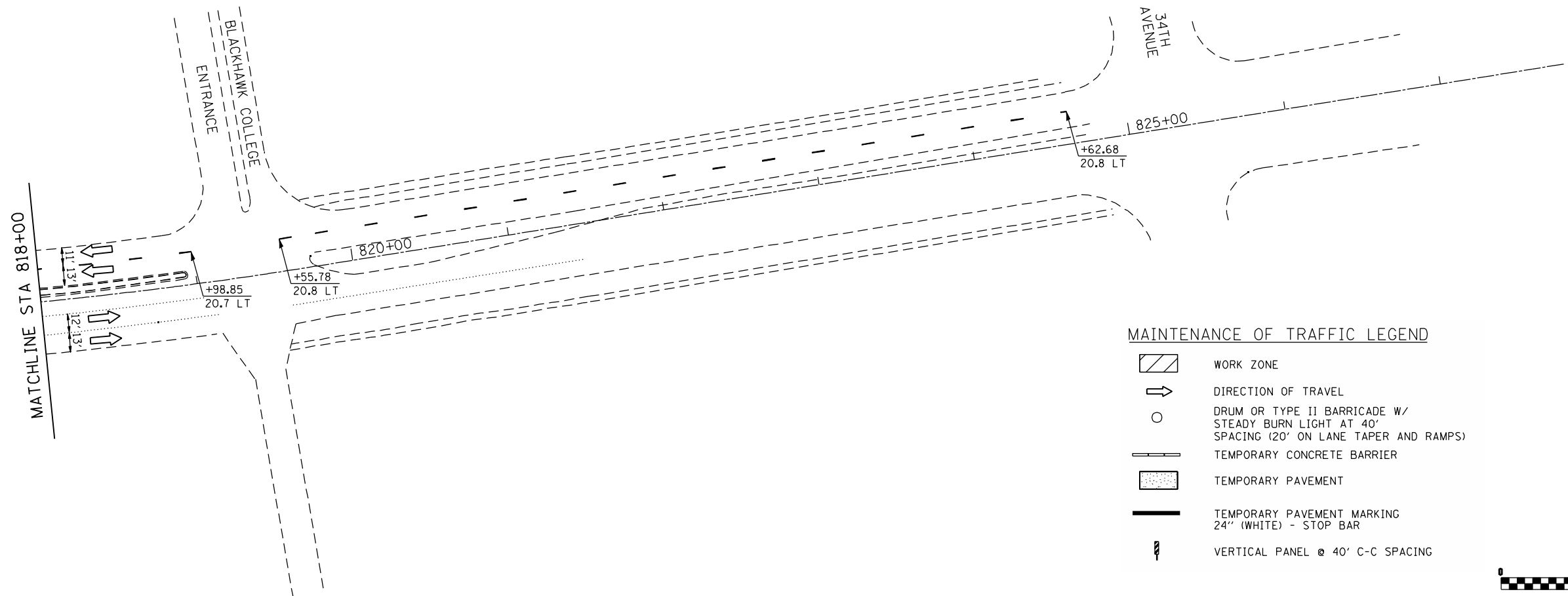
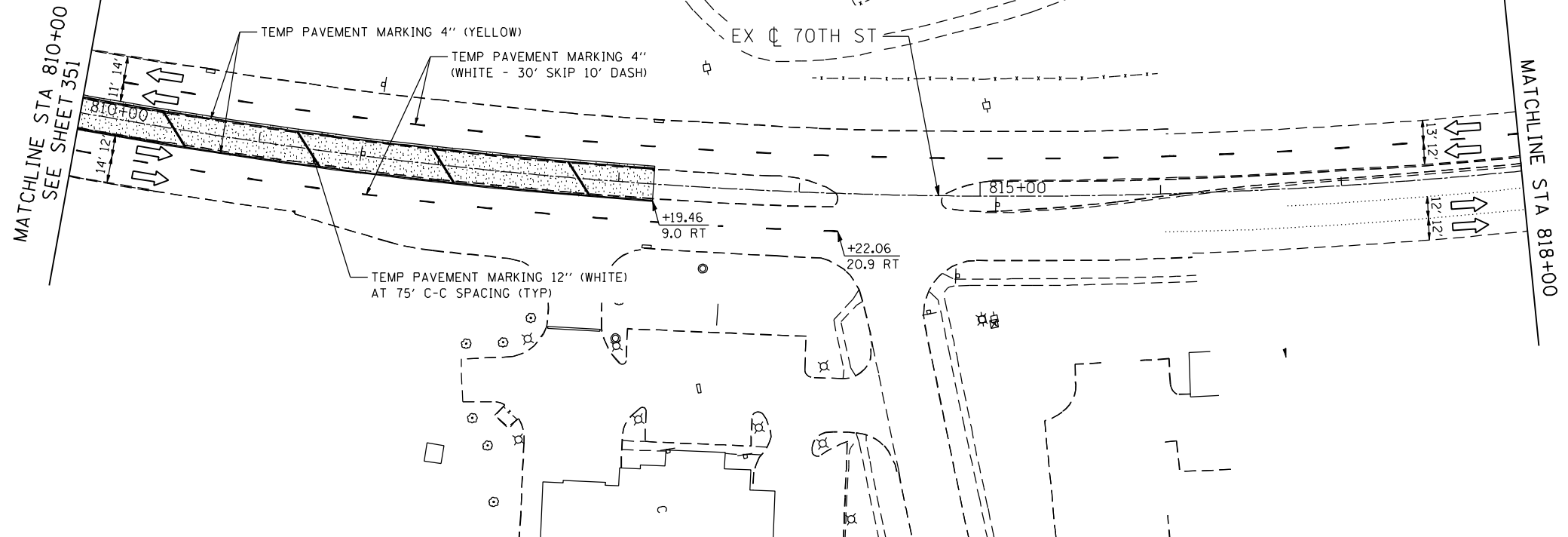
USER NAME = jberendzen	DESIGNED - EPS	REVISED -
PLOT SCALE = 88.0000" / IN.	DRAWN - NT	REVISED -
PLOT DATE = 12/18/2014	CHECKED - DJO	REVISED -
	DATE - 12/19/2014	REVISED -

**STATE OF ILLINOIS  
 DEPARTMENT OF TRANSPORTATION**








**MAINTENANCE OF TRAFFIC - WINTER SHUTDOWN 1  
 70TH STREET**

SCALE: 1 : 40    SHEET NO.    OF    SHEETS    STA.    TO STA.

F.A.P. RTE.	SECTION	COUNTY	TOTAL SHEETS	SHEET NO.
595	(142-1, 142)R	ROCK ISLAND	1353	351
CONTRACT NO. 64B83			ILLINOIS FED. AID PROJECT	



**MAINTENANCE OF TRAFFIC LEGEND**

-  WORK ZONE
-  DIRECTION OF TRAVEL
-  DRUM OR TYPE II BARRICADE W/  
STEADY BURN LIGHT AT 40'  
SPACING (20' ON LANE TAPER AND RAMP)
-  TEMPORARY CONCRETE BARRIER
-  TEMPORARY PAVEMENT
-  TEMPORARY PAVEMENT MARKING  
24" (WHITE) - STOP BAR
-  VERTICAL PANEL @ 40' C-C SPACING



FILE NAME: c:\proj\020319108\contract\_2\design\work\sheet\_files\020319108-int-staging\_ws01\_06.dgn

**Ciorba Group, Inc.**  
 CONSULTING ENGINEERS  
 5507 North Cumberland Avenue, Suite 402  
 Chicago, Illinois 60656  
 Tel. 773.776.4009 Fax 773.776.4014

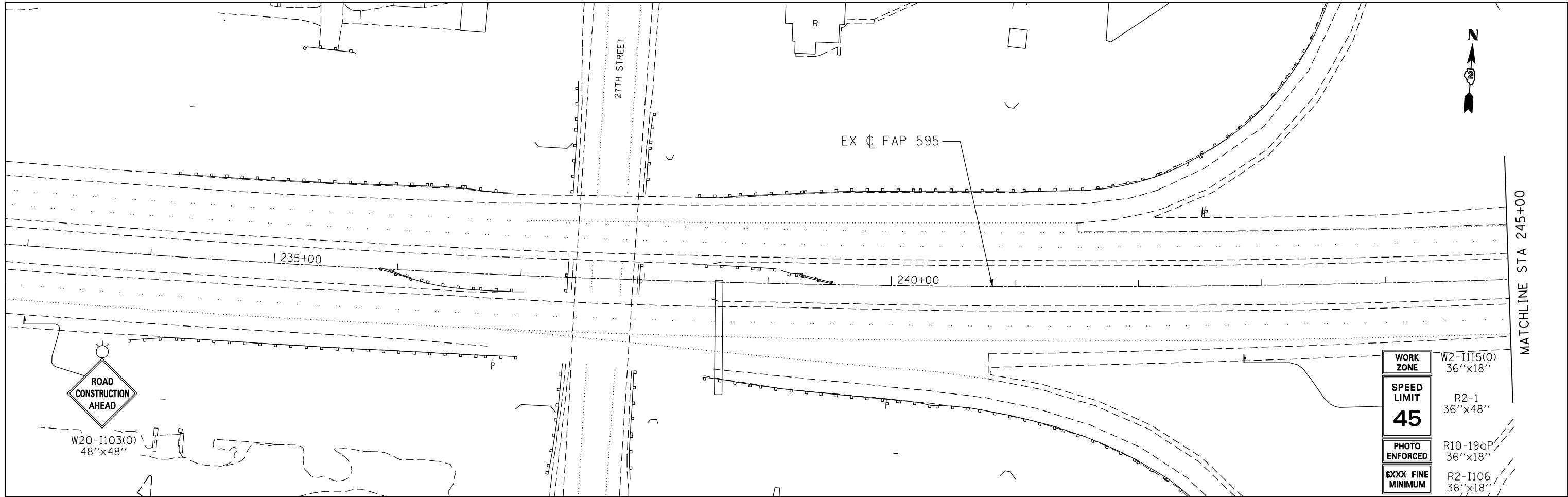
USER NAME = jberendzen	DESIGNED - EPS	REVISED -
	DRAWN - NT	REVISED -
PLOT SCALE = 88.0000" / IN.	CHECKED - DJO	REVISED -
PLOT DATE = 12/18/2014	DATE - 12/19/2014	REVISED -

**STATE OF ILLINOIS  
 DEPARTMENT OF TRANSPORTATION**

**MAINTENANCE OF TRAFFIC - WINTER SHUTDOWN 1  
 70TH STREET**

SCALE: 1 : 40 SHEET NO. OF SHEETS STA. TO STA.

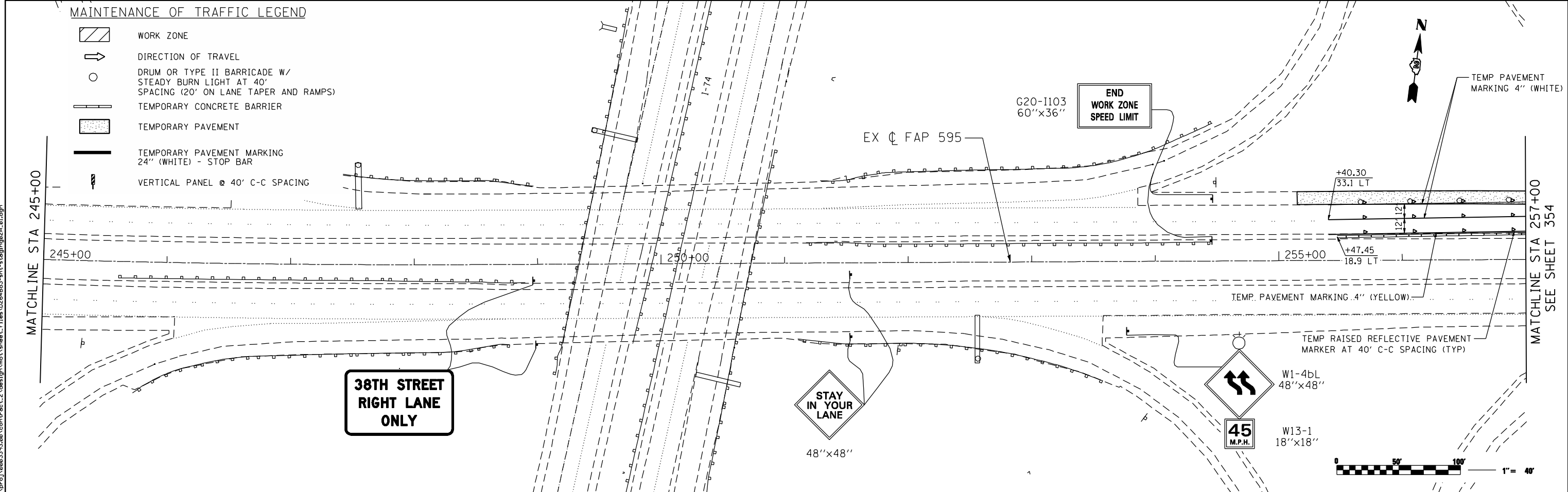
F.A.P. RTE.	SECTION	COUNTY	TOTAL SHEETS	SHEET NO.
595	(142-1, 142)R	ROCK ISLAND	1353	352
CONTRACT NO. 64B83			ILLINOIS FED. AID PROJECT	



WORK ZONE	W2-1115(0) 36''x18''
SPEED LIMIT	R2-1 36''x48''
PHOTO ENFORCED	R10-19aP 36''x18''
\$XXX FINE MINIMUM	R2-1106 36''x18''

**MAINTENANCE OF TRAFFIC LEGEND**

- WORK ZONE
- DIRECTION OF TRAVEL
- DRUM OR TYPE II BARRICADE W/ STEADY BURN LIGHT AT 40' SPACING (20' ON LANE TAPER AND RAMPS)
- TEMPORARY CONCRETE BARRIER
- TEMPORARY PAVEMENT
- TEMPORARY PAVEMENT MARKING 24" (WHITE) - STOP BAR
- VERTICAL PANEL @ 40' C-C SPACING



FILE NAME: c:\projects\080319108\contract\2\design\mof\sheet\_files\0264883-int-staging\02A\_01.dgn

**Ciorba Group, Inc.**  
 CONSULTING ENGINEERS  
 5507 North Cumberland Avenue, Suite 402  
 Chicago, Illinois 60656  
 Tel. 773.776.4009 Fax 773.776.4014

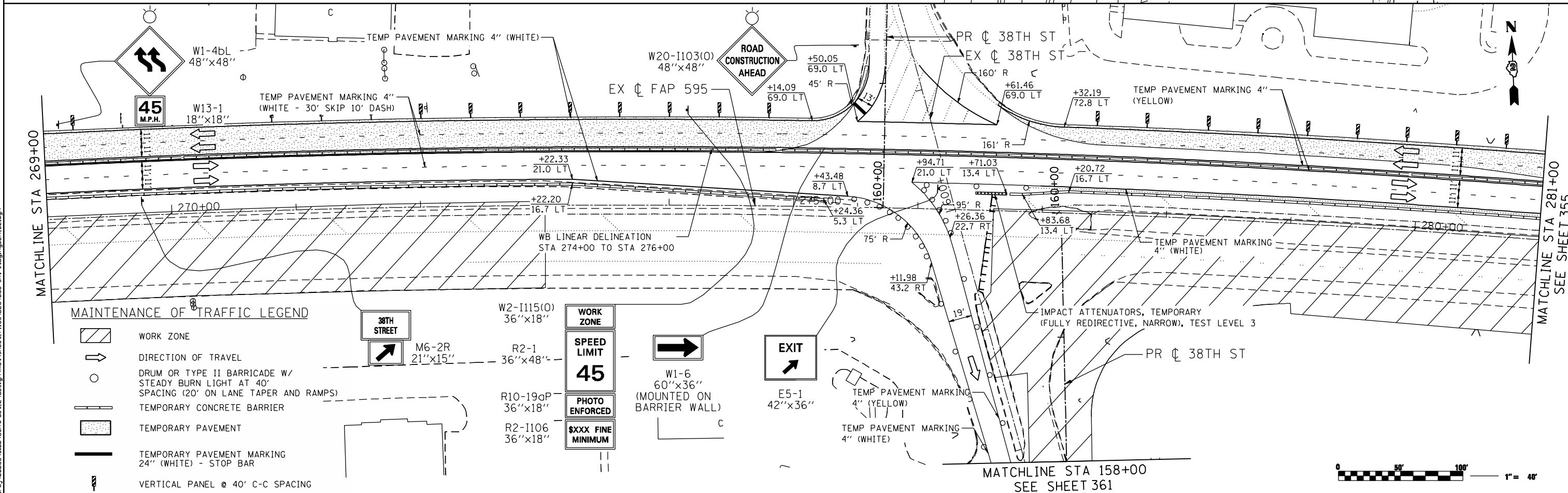
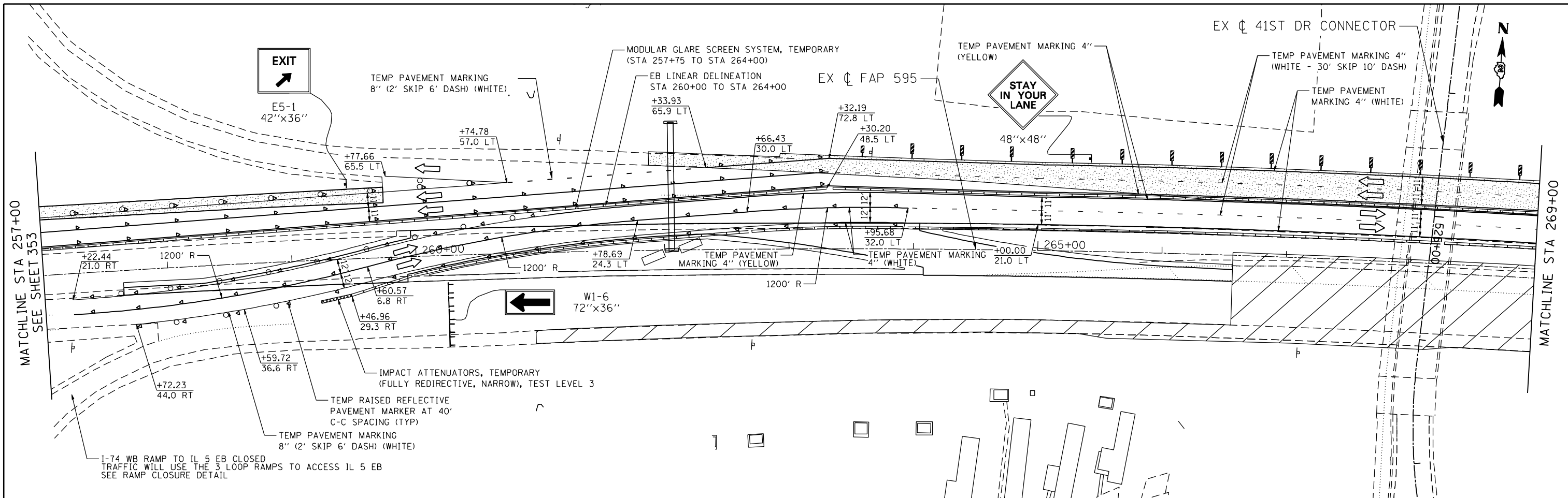
USER NAME = jberendzen	DESIGNED - EPS	REVISED -
PLOT SCALE = 80.0000 "/>		

**STATE OF ILLINOIS  
 DEPARTMENT OF TRANSPORTATION**

**MAINTENANCE OF TRAFFIC - STAGE 2A  
 JOHN DEERE ROAD**

F.A.P. RTE.	SECTION	COUNTY	TOTAL SHEETS	SHEET NO.
595	(142-1, 142)R	ROCK ISLAND	1353	353
CONTRACT NO. 64B83			ILLINOIS FED. AID PROJECT	

SCALE: 1 : 40    SHEET NO.    OF    SHEETS    STA.    TO STA.



**MAINTENANCE OF TRAFFIC LEGEND**

- WORK ZONE
- DIRECTION OF TRAVEL
- DRUM OR TYPE II BARRICADE W/ STEADY BURN LIGHT AT 40' SPACING (20' ON LANE TAPER AND RAMPS)
- TEMPORARY CONCRETE BARRIER
- TEMPORARY PAVEMENT
- TEMPORARY PAVEMENT MARKING 24" (WHITE) - STOP BAR
- VERTICAL PANEL @ 40' C-C SPACING

- W2-I115(0) 36"x18"
- R2-1 36"x48"
- R10-19aP 36"x18"
- R2-I106 36"x18"
- W1-6 60"x36" (MOUNTED ON BARRIER WALL)
- E5-1 42"x36"
- W1-4bL 48"x48"
- W13-1 18"x18"
- W20-I103(0) 48"x48"
- M6-2R 21"x15"

- WORK ZONE
- SPEED LIMIT 45
- PHOTO ENFORCED
- \$XXX FINE MINIMUM

FILE NAME: c:\p\proj\0803193108\cmt\act\_2\design\mot\sheet\_2\files\0264883-int-staging\2A\_82.dgn

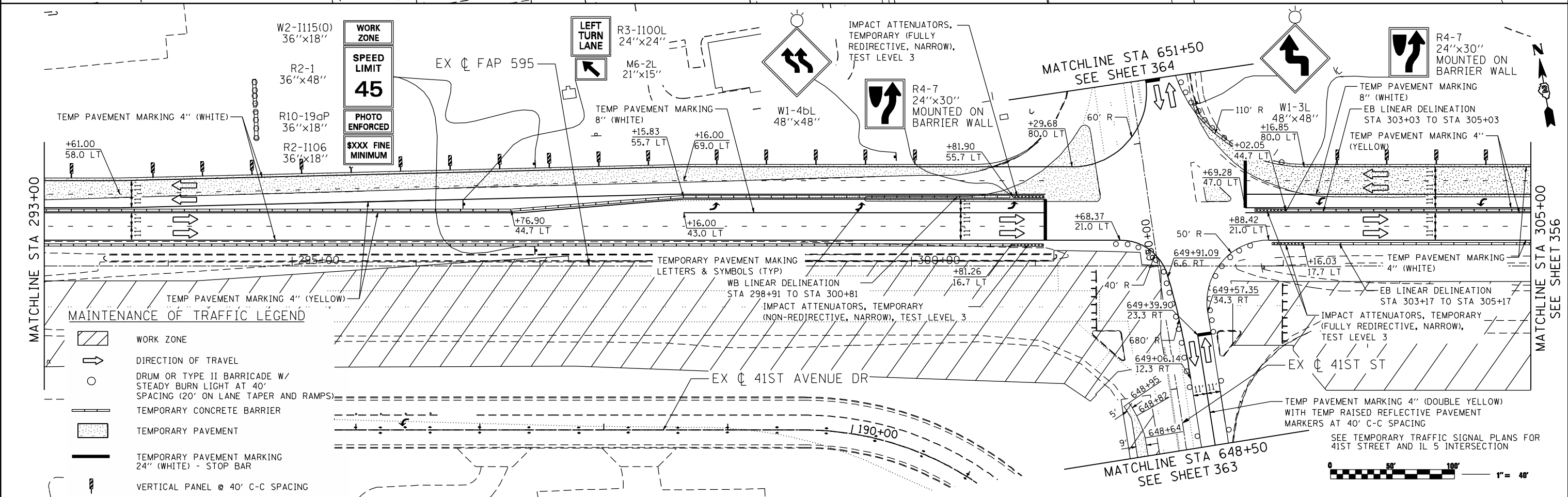
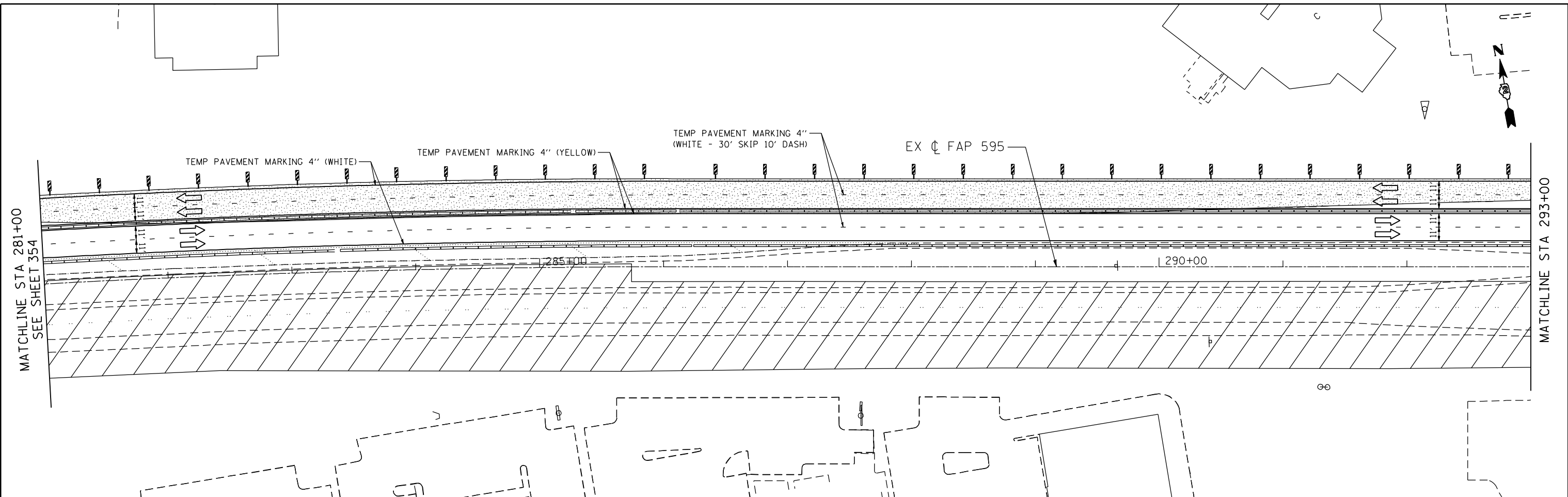
**Ciorba Group, Inc.**  
 CONSULTING ENGINEERS  
 6507 North Cumberland Avenue, Suite 402  
 Chicago, Illinois 60656  
 Tel. 773.776.4009 Fax 773.776.4014

USER NAME = jberendzen	DESIGNED - EPS	REVISED -
PLOT SCALE = 88.0000" / IN.	DRAWN - NT	REVISED -
PLOT DATE = 12/18/2014	CHECKED - DJO	REVISED -
	DATE - 12/19/2014	REVISED -

**STATE OF ILLINOIS  
 DEPARTMENT OF TRANSPORTATION**

<b>MAINTENANCE OF TRAFFIC - STAGE 2A    JOHN DEERE ROAD</b>			
SCALE: 1 : 40	SHEET NO.	OF SHEETS	STA. TO STA.

F.A.P. RTE.	SECTION	COUNTY	TOTAL SHEETS	SHEET NO.
595	(142-1, 142)R	ROCK ISLAND	1353	354
CONTRACT NO. 64B83			ILLINOIS FED. AID PROJECT	



**Ciorba Group, Inc.**  
 CONSULTING ENGINEERS  
 6507 North Cumberland Avenue, Suite 402  
 Chicago, Illinois 60656  
 Tel. 773.776.4009 Fax 773.776.4014

USER NAME = jberendzen	DESIGNED - EPS	REVISED -
DRAWN - NT	CHECKED - DJO	REVISIED -
PLOT SCALE = 88.0000" / IN.	DATE - 12/19/2014	REVISIED -
PLOT DATE = 12/19/2014		

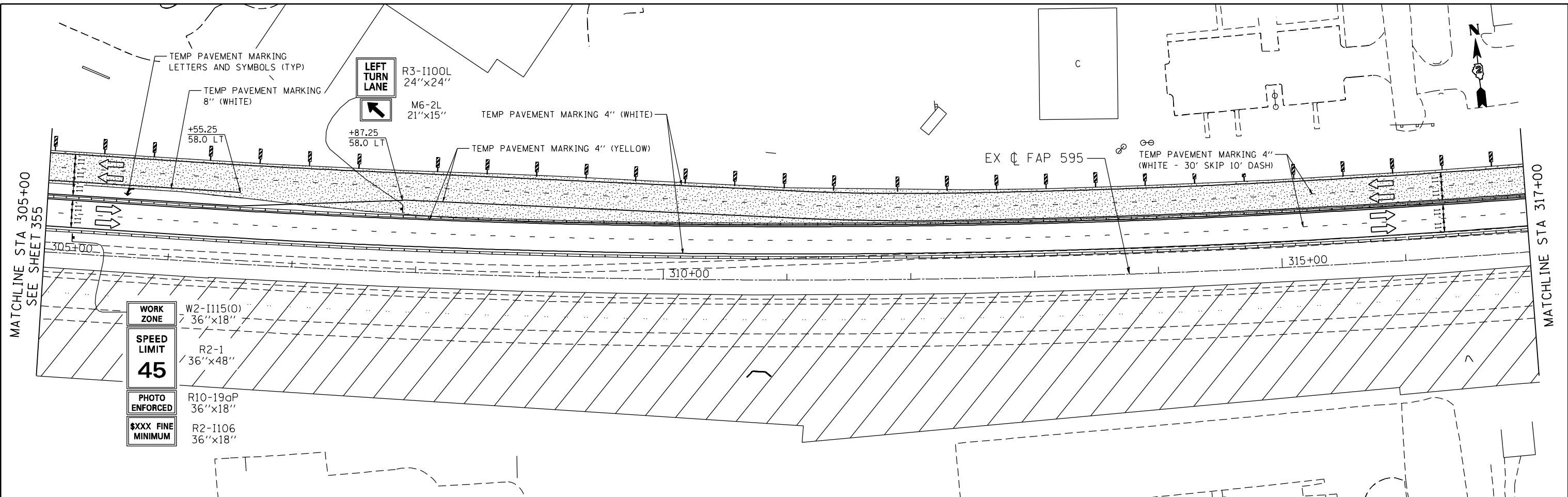
**STATE OF ILLINOIS  
 DEPARTMENT OF TRANSPORTATION**

**MAINTENANCE OF TRAFFIC - STAGE 2A  
 JOHN DEERE ROAD**

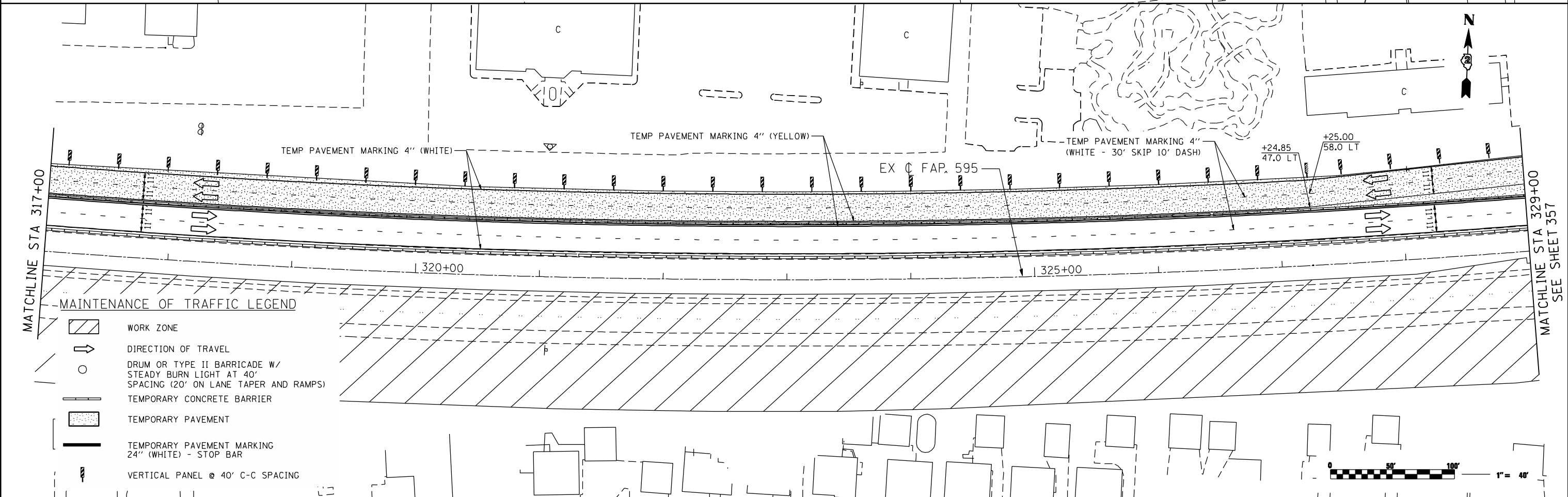
SCALE: 1 : 40    SHEET NO.    OF    SHEETS    STA.    TO STA.

F.A.P. RTE. 595	SECTION (142-1, 142)R	COUNTY ROCK ISLAND	TOTAL SHEETS 1353	SHEET NO. 355
CONTRACT NO. 64B83			ILLINOIS FED. AID PROJECT	

FILE NAME: c:\p\proj\080319108\constr\act\_2\design\mot\sheet\_1\files\0264883-int-stage2a\_03.dgn



- WORK ZONE** W2-1115(O) 36"x18"
- SPEED LIMIT 45** R2-1 36"x48"
- PHOTO ENFORCED** R10-19aP 36"x18"
- \$XXX FINE MINIMUM** R2-1106 36"x18"



**MAINTENANCE OF TRAFFIC LEGEND**

- WORK ZONE
- DIRECTION OF TRAVEL
- DRUM OR TYPE II BARRICADE W/ STEADY BURN LIGHT AT 40' SPACING (20' ON LANE TAPER AND RAMPS)
- TEMPORARY CONCRETE BARRIER
- TEMPORARY PAVEMENT
- TEMPORARY PAVEMENT MARKING 24" (WHITE) - STOP BAR
- VERTICAL PANEL @ 40' C-C SPACING



FILE NAME: c:\projects\060319108\contract\_2\design\mot\sheet\_2\design\mot\sheet\_2\design\mot\stage2a\_04.dgn

**Ciorba Group, Inc.**  
 CONSULTING ENGINEERS  
 6507 North Cumberland Avenue, Suite 402  
 Chicago, Illinois 60656  
 Tel. 773.776.4009 Fax 773.776.4014

USER NAME = jberendzen	DESIGNED - EPS	REVISED -
PLOT SCALE = 88.0000 "/>		

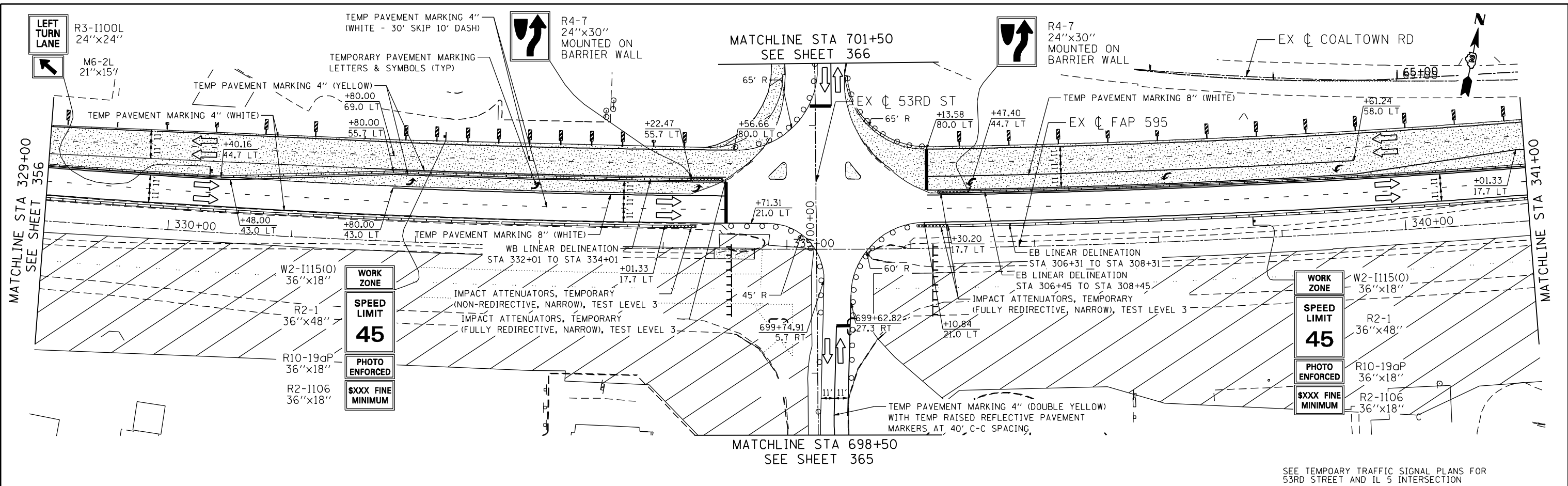
**STATE OF ILLINOIS  
 DEPARTMENT OF TRANSPORTATION**

**MAINTENANCE OF TRAFFIC - STAGE 2A  
 JOHN DEERE ROAD**

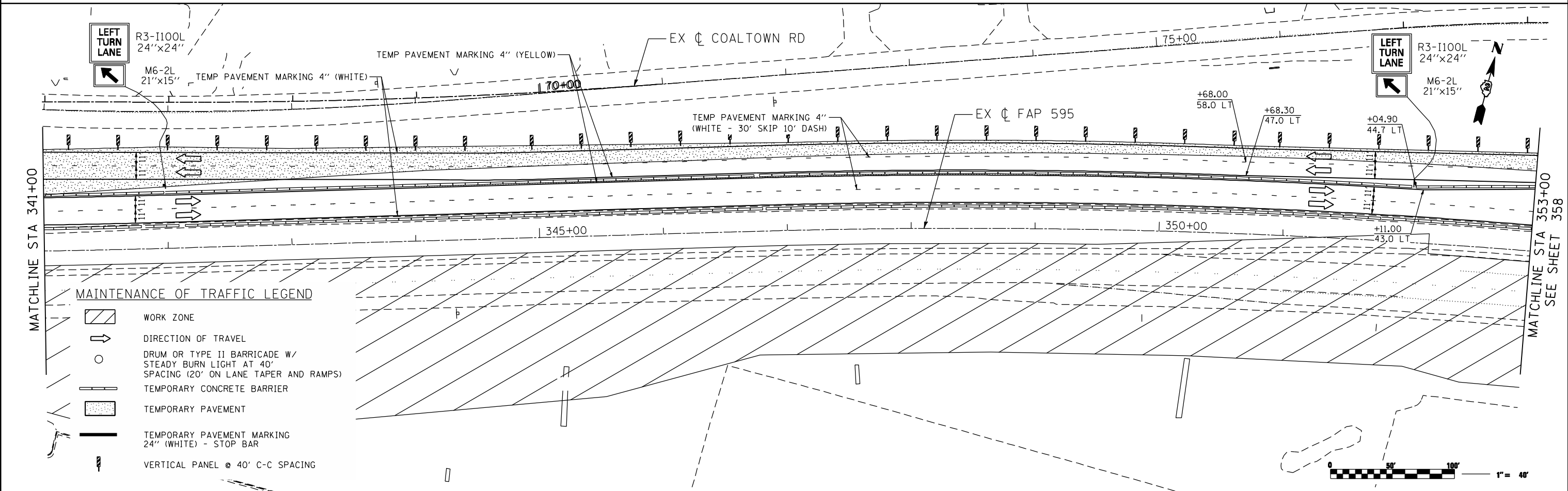
SCALE: 1 : 40    SHEET NO.    OF    SHEETS    STA.    TO    STA.

F.A.P. RTE.	SECTION	COUNTY	TOTAL SHEETS	SHEET NO.
595	(142-1, 142)R	ROCK ISLAND	1353	356
CONTRACT NO. 64B83				
ILLINOIS FED. AID PROJECT				





SEE TEMPORARY TRAFFIC SIGNAL PLANS FOR 53RD STREET AND IL 5 INTERSECTION



FILE NAME: c:\p\proj\060319108\contract\_2\design\mot\sheet\_2\files\0264883-int-staging\02A\_05.dgn

**Ciorba Group, Inc.**  
 CONSULTING ENGINEERS  
 6507 North Cumberland Avenue, Suite 402  
 Chicago, Illinois 60656  
 Tel. 773.776.4009 Fax 773.776.4014

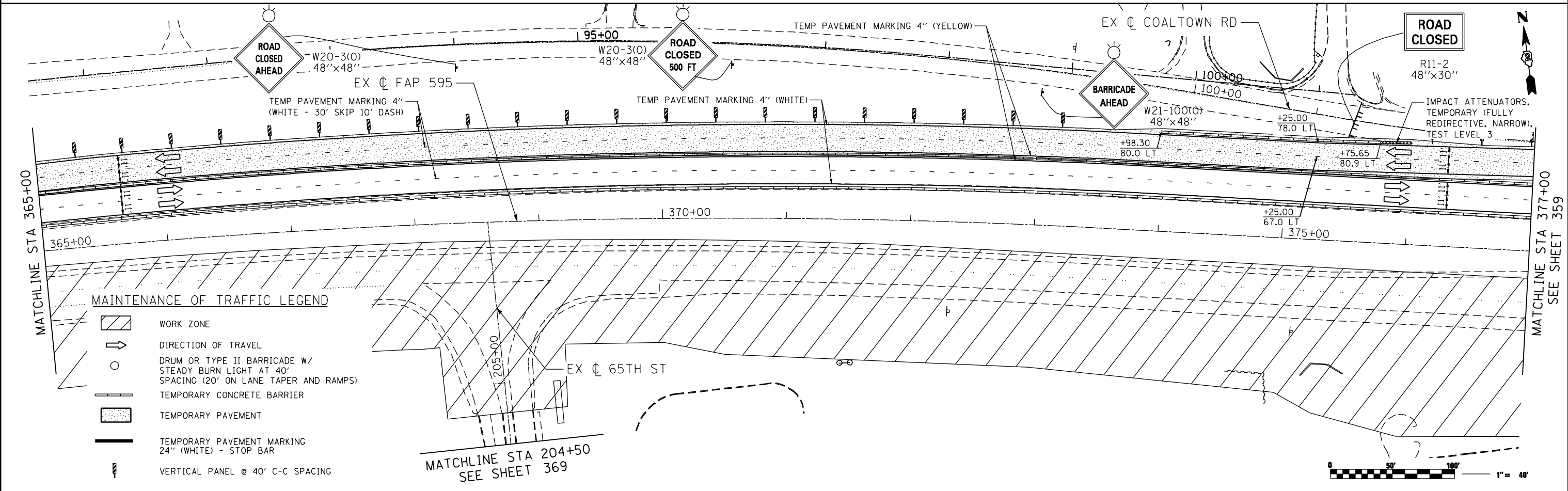
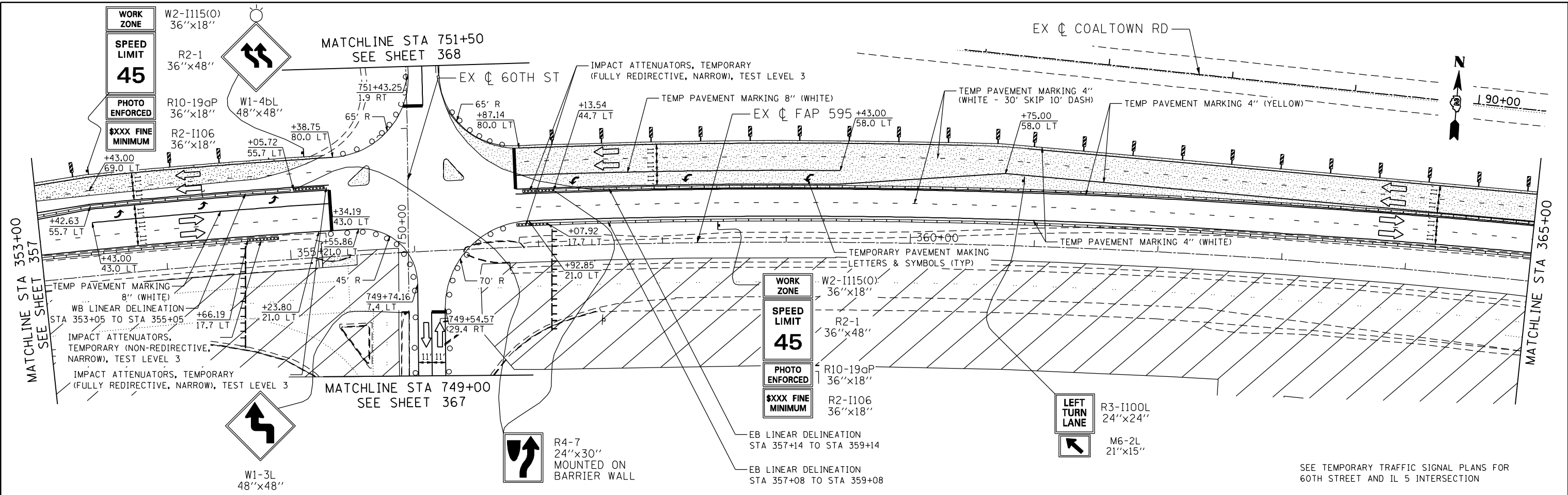
USER NAME = jberendzen	DESIGNED - EPS	REVISED -
PLOT SCALE = 88.0000 "/>		

**STATE OF ILLINOIS  
 DEPARTMENT OF TRANSPORTATION**

**MAINTENANCE OF TRAFFIC - STAGE 2A  
 JOHN DEERE ROAD**

SCALE: 1 : 40    SHEET NO.    OF    SHEETS    STA.    TO STA.

F.A.P. RTE.	SECTION	COUNTY	TOTAL SHEETS	SHEET NO.
595	(142-1, 142)R	ROCK ISLAND	1353	357
CONTRACT NO. 64B83				
ILLINOIS FED. AID PROJECT				



**MAINTENANCE OF TRAFFIC LEGEND**

- WORK ZONE
- DIRECTION OF TRAVEL
- DRUM OR TYPE II BARRICADE W/ STEADY BURN LIGHT AT 40' SPACING (20' ON LANE TAPER AND RAMP)
- TEMPORARY CONCRETE BARRIER
- TEMPORARY PAVEMENT
- TEMPORARY PAVEMENT MARKING 24" (WHITE) - STOP BAR
- VERTICAL PANEL @ 40' C-C SPACING

FILE NAME: c:\p\proj\080319108\contract\2\design\mot\sheet\_1\files\0264883-int-stage2a\_96.dgn

**Ciorba Group, Inc.**  
 CONSULTING ENGINEERS  
 6507 North Cumberland Avenue, Suite 402  
 Chicago, Illinois 60656  
 Tel. 773.776.4009 Fax 773.776.4014

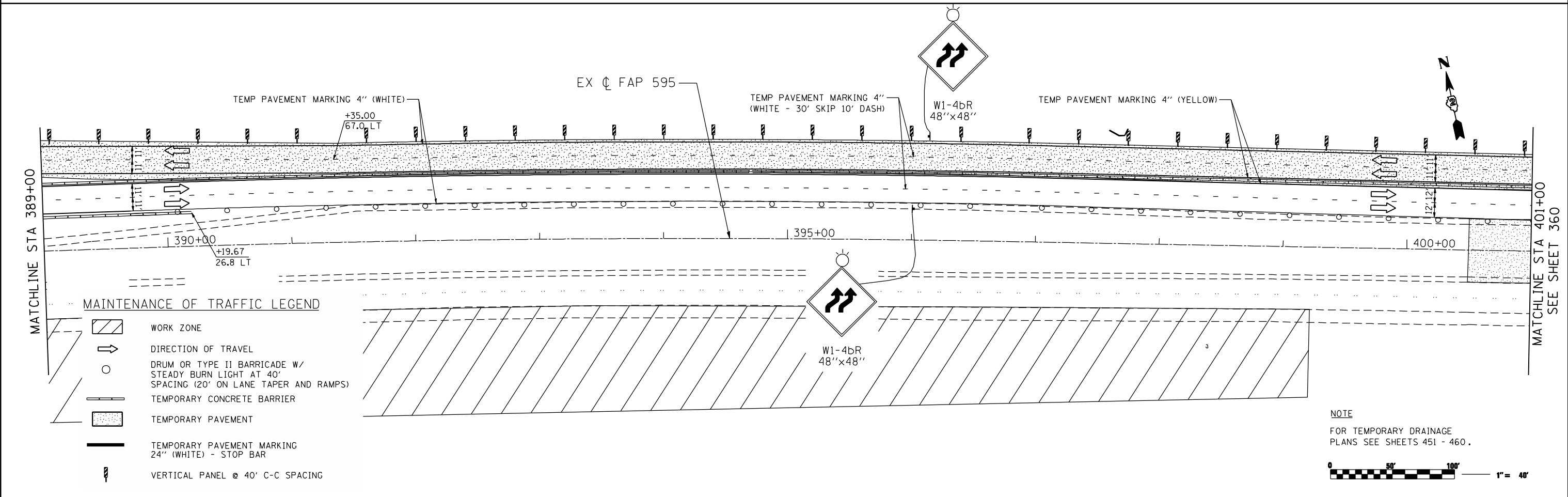
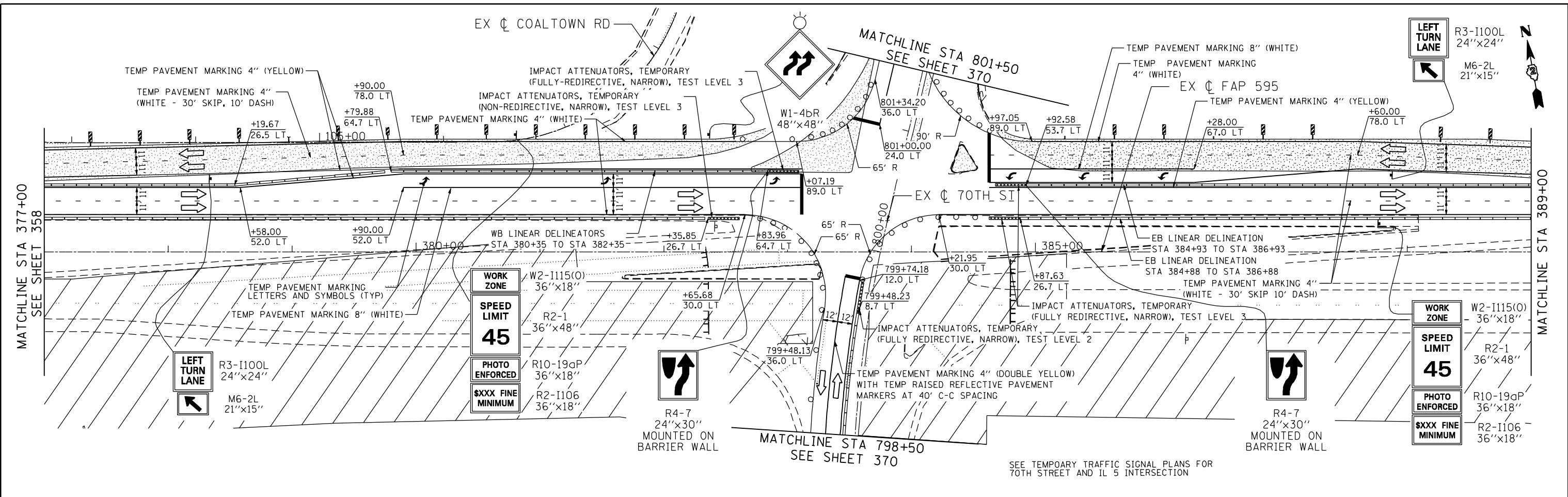
USER NAME = jberendzen	DESIGNED - EPS	REVISED -
PLOT SCALE = 88.0000 "/>		

**STATE OF ILLINOIS  
 DEPARTMENT OF TRANSPORTATION**

**MAINTENANCE OF TRAFFIC - STAGE 2A  
 JOHN DEERE ROAD**

SCALE: 1" = 40'

F.A.P. RTE.	SECTION	COUNTY	TOTAL SHEETS	SHEET NO.
595	(142-1, 142)R	ROCK ISLAND	1353	358
CONTRACT NO. 64B83			ILLINOIS FED. AID PROJECT	



**MAINTENANCE OF TRAFFIC LEGEND**

	WORK ZONE
	DIRECTION OF TRAVEL
	DRUM OR TYPE II BARRICADE W/ STEADY BURN LIGHT AT 40' SPACING (20' ON LANE TAPER AND RAMPS)
	TEMPORARY CONCRETE BARRIER
	TEMPORARY PAVEMENT
	TEMPORARY PAVEMENT MARKING 24" (WHITE) - STOP BAR
	VERTICAL PANEL @ 40' C-C SPACING

**NOTE**  
FOR TEMPORARY DRAINAGE  
PLANS SEE SHEETS 451 - 460.

0 50' 100' 1" = 40'

FILE NAME: c:\p\proj\0603193\08\contract\2\design\mot\sheet\_1\files\0264883-int-staging\02A\_07.dgn

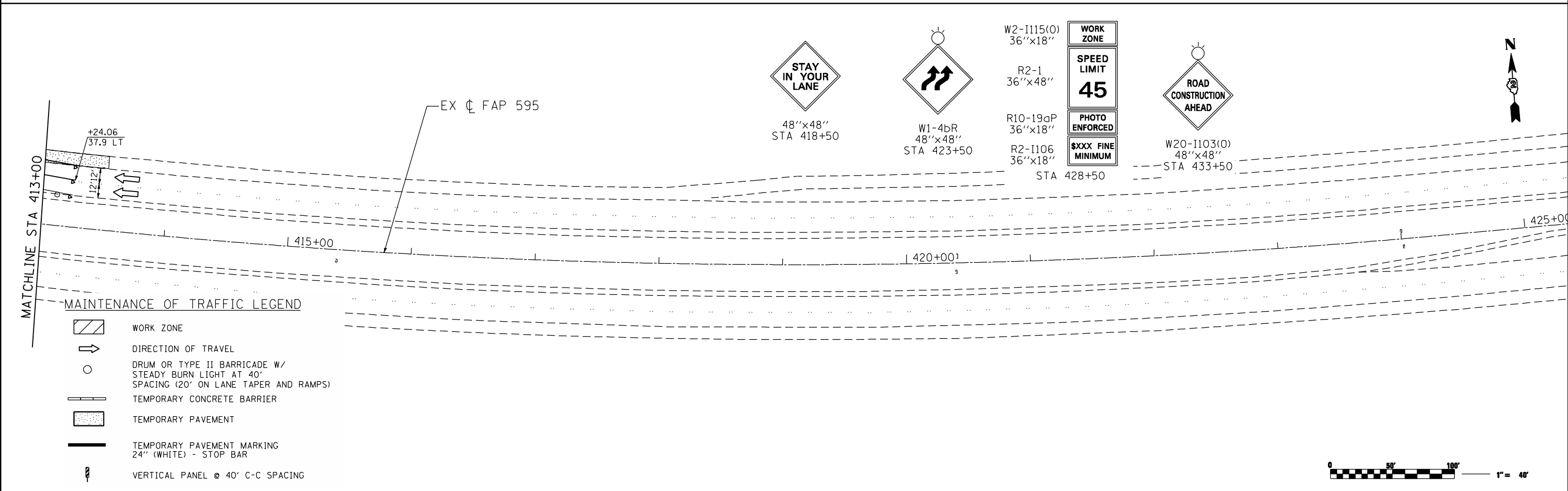
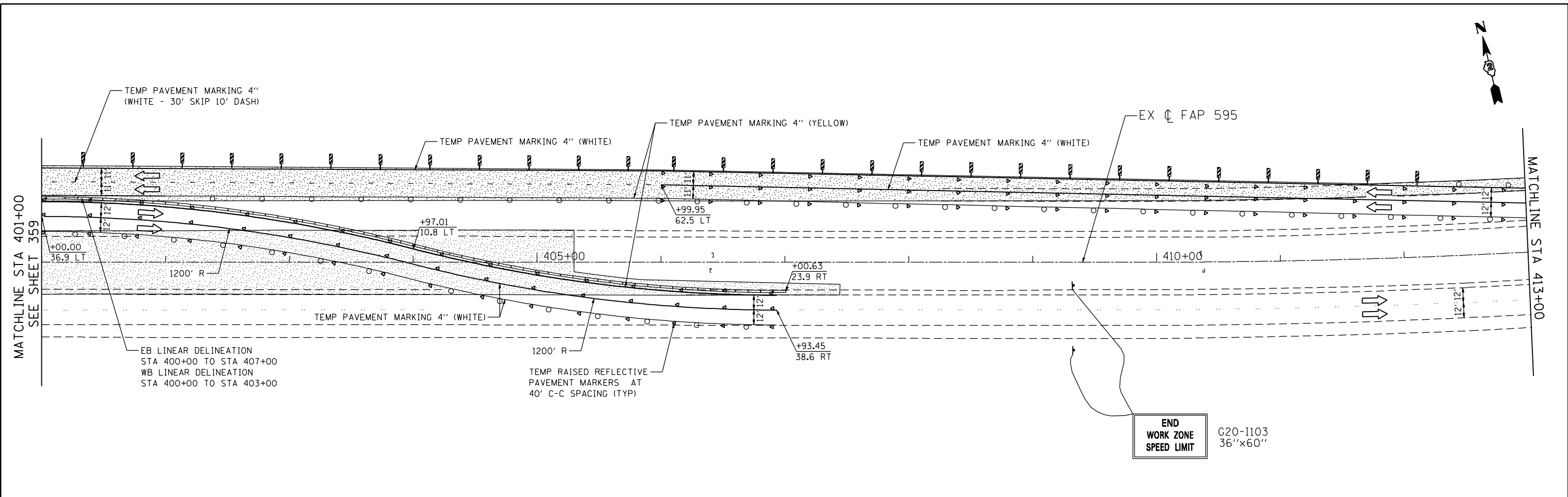
**Ciorba Group, Inc.**  
CONSULTING ENGINEERS  
6507 North Cumberland Avenue, Suite 402  
Chicago, Illinois 60656  
Tel. 773.776.4009 Fax 773.776.4014

USER NAME = jberendzen	DESIGNED - EPS	REVISED -
PLOT SCALE = 88.0000 "/>		

**STATE OF ILLINOIS  
DEPARTMENT OF TRANSPORTATION**

<b>MAINTENANCE OF TRAFFIC - STAGE 2A JOHN DEERE ROAD</b>			
SCALE: 1 : 40	SHEET NO.	OF SHEETS	STA. TO STA.

F.A.P. RTE. 595	SECTION (142-1, 142)R	COUNTY ROCK ISLAND	TOTAL SHEETS 1353	SHEET NO. 359
CONTRACT NO. 64B83				ILLINOIS FED. AID PROJECT



FILE NAME: c:\projects\0803193\08\contract\2\design\mst\sheet\_files\0264883-int-staging\02A\_08.dgn

**Ciorba Group, Inc.**  
 CONSULTING ENGINEERS  
 6507 North Cumberland Avenue, Suite 402  
 Chicago, Illinois 60656  
 Tel. 773.776.4009 Fax 773.776.4014

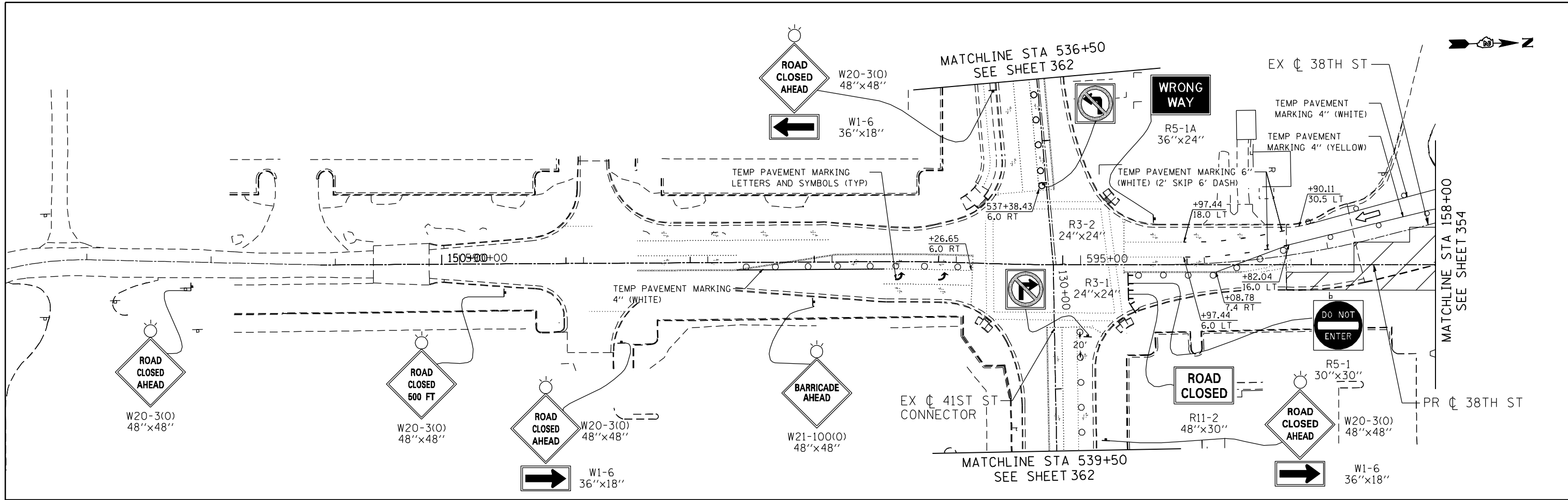
USER NAME = jberendzen	DESIGNED - EPS	REVISED -
PLOT SCALE = 88.0000 "/>		

**STATE OF ILLINOIS**  
**DEPARTMENT OF TRANSPORTATION**








**MAINTENANCE OF TRAFFIC - STAGE 2A**  
**JOHN DEERE ROAD**

F.A.P. RTE.	SECTION	COUNTY	TOTAL SHEETS	SHEET NO.
595	(142-1, 142)R	ROCK ISLAND	1353	360
CONTRACT NO. 64B83				
ILLINOIS FED. AID PROJECT				

SCALE: 1 : 40    SHEET NO.    OF    SHEETS    STA.    TO STA.



**MAINTENANCE OF TRAFFIC LEGEND**

-  WORK ZONE
-  DIRECTION OF TRAVEL
-  DRUM OR TYPE II BARRICADE W/  
STEADY BURN LIGHT AT 40'  
SPACING (20' ON LANE TAPER AND RAMPS)
-  TEMPORARY CONCRETE BARRIER
-  TEMPORARY PAVEMENT
-  TEMPORARY PAVEMENT MARKING  
24" (WHITE) - STOP BAR
-  VERTICAL PANEL @ 40' C-C SPACING



FILE NAME: m:\proj\080313108\contract\_2\design\mot\sheet\_1\files\0264883-int-stage2a\_91.dgn

**Ciorba Group, Inc.**  
 CONSULTING ENGINEERS  
 6507 North Cumberland Avenue, Suite 402  
 Chicago, Illinois 60656  
 Tel. 773.776.4009 Fax 773.776.4014

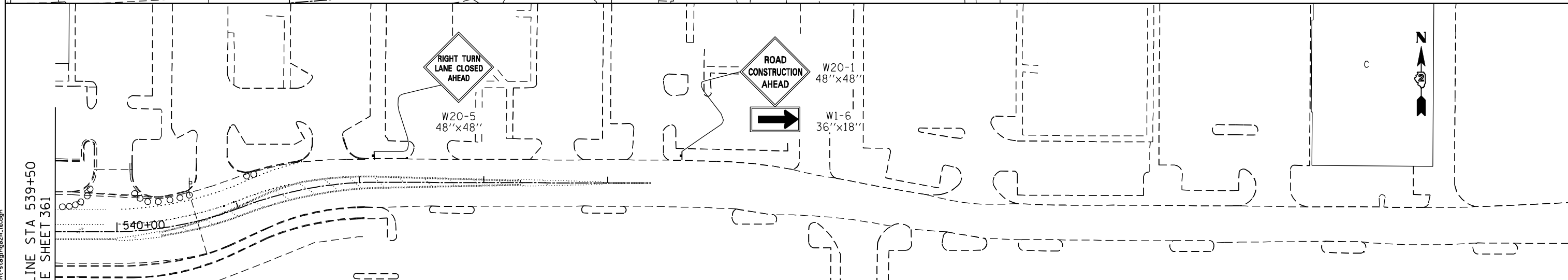
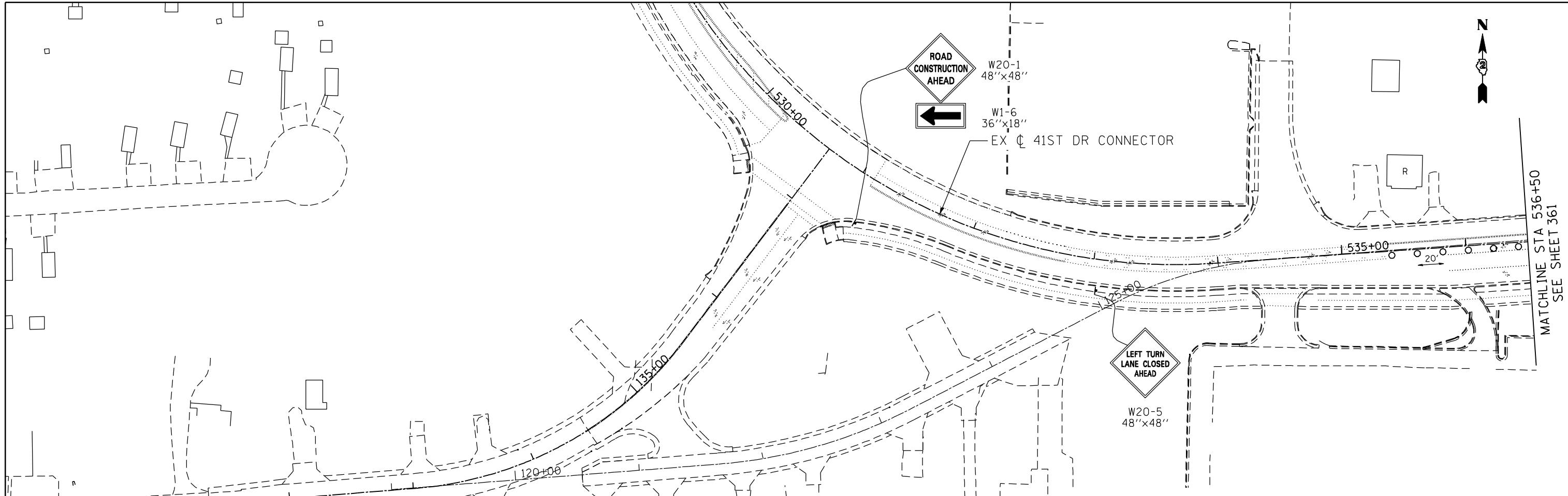
USER NAME = jberendzen	DESIGNED - EPS	REVISED -
PLOT SCALE = 88.0000 "/>		

**STATE OF ILLINOIS  
 DEPARTMENT OF TRANSPORTATION**

**MAINTENANCE OF TRAFFIC - STAGE 2A  
 38TH STREET**

SCALE: 1 : 40 SHEET NO. OF SHEETS STA. TO STA.

F.A.P. RTE.	SECTION	COUNTY	TOTAL SHEETS	SHEET NO.
595	(142-1, 142)R	ROCK ISLAND	1353	361
CONTRACT NO. 64B83				
ILLINOIS FED. AID PROJECT				



**MAINTENANCE OF TRAFFIC LEGEND**

- WORK ZONE
- DIRECTION OF TRAVEL
- DRUM OR TYPE II BARRICADE W/  
STEADY BURN LIGHT AT 40'  
SPACING (20' ON LANE TAPER AND RAMPS)
- TEMPORARY CONCRETE BARRIER
- TEMPORARY PAVEMENT
- TEMPORARY PAVEMENT MARKING  
24" (WHITE) - STOP BAR
- VERTICAL PANEL @ 40' C-C SPACING



FILE NAME: c:\p\proj\0803193\08\contract\_2\design\mot\sheet\_1\files\0264883-int-staging02A-10.dgn

**Ciorba Group, Inc.**  
 CONSULTING ENGINEERS  
 6507 North Cumberland Avenue, Suite 402  
 Chicago, Illinois 60656  
 Tel. 773.776.4009 Fax 773.776.4014

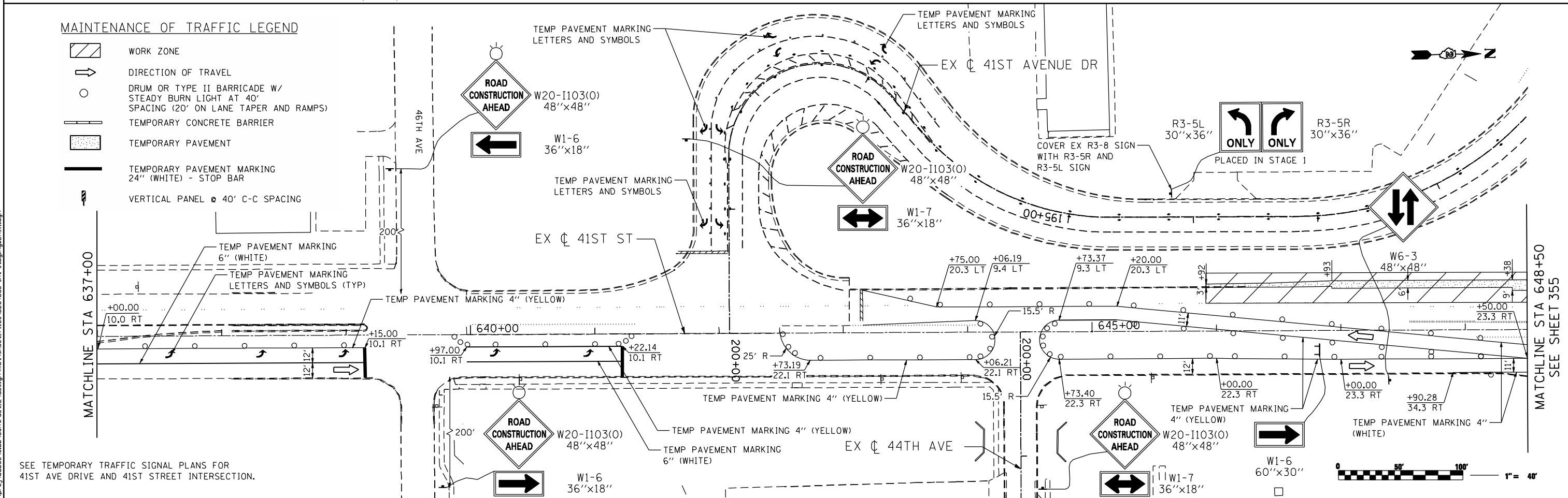
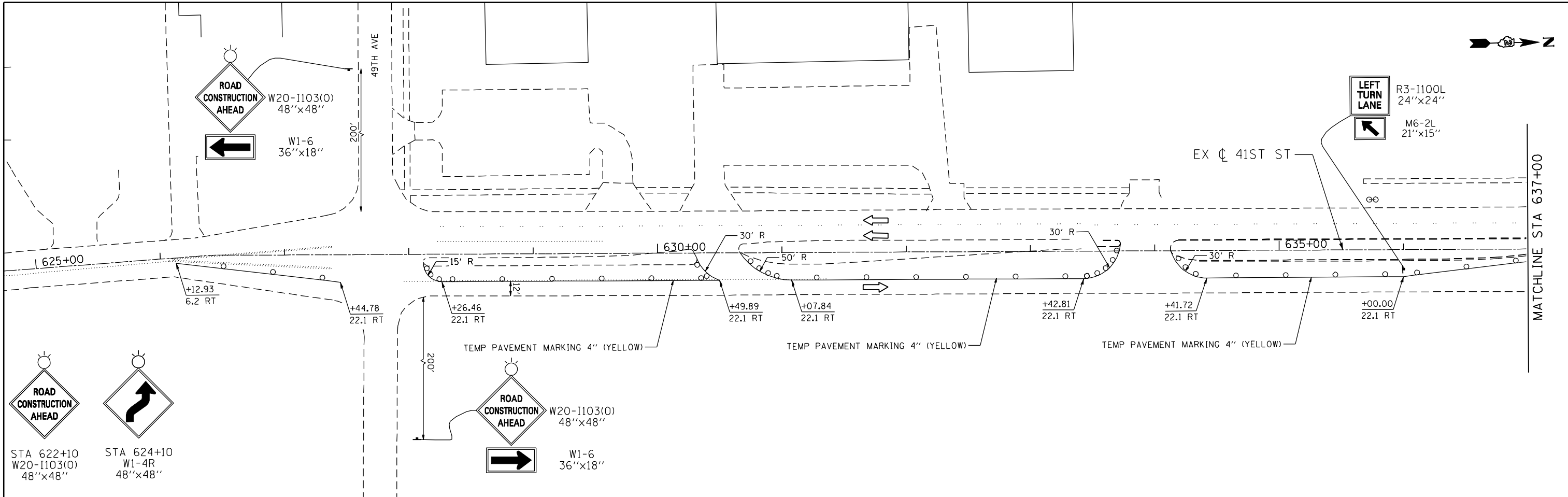
USER NAME = jberendzen	DESIGNED - EPS	REVISED -
	DRAWN - NT	REVISED -
PLOT SCALE = 88.0000 "/>		

**STATE OF ILLINOIS  
 DEPARTMENT OF TRANSPORTATION**

**MAINTENANCE OF TRAFFIC - STAGE 2A  
 41ST DRIVE CONNECTOR**

SCALE: 1 : 40    SHEET NO.    OF    SHEETS    STA.    TO    STA.

F.A.P. RTE.	SECTION	COUNTY	TOTAL SHEETS	SHEET NO.
595	(142-1, 142)R	ROCK ISLAND	1353	362
CONTRACT NO. 64B83				
ILLINOIS FED. AID PROJECT				



SEE TEMPORARY TRAFFIC SIGNAL PLANS FOR 41ST AVE DRIVE AND 41ST STREET INTERSECTION.

**Ciorba Group, Inc.**  
 CONSULTING ENGINEERS  
 5507 North Cumberland Avenue, Suite 402  
 Chicago, Illinois 60656  
 Tel. 773.776.4009 Fax 773.776.4014

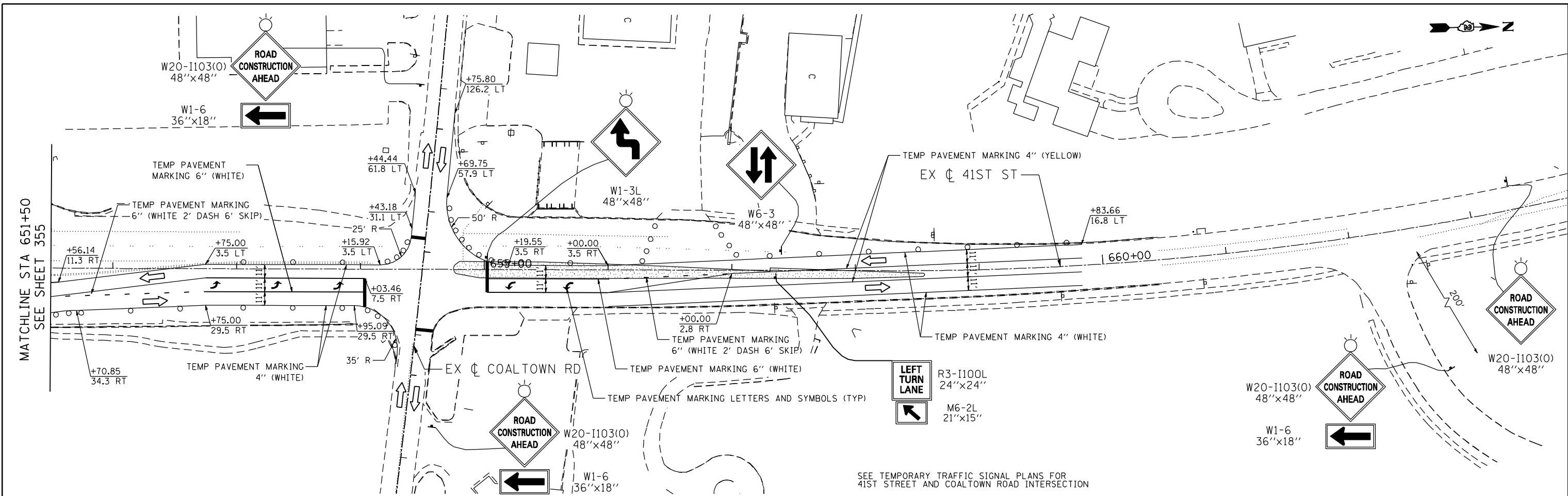
USER NAME = jberendzen	DESIGNED - EPS	REVISED -
PLOT SCALE = 88.0000 "/>		

**STATE OF ILLINOIS  
 DEPARTMENT OF TRANSPORTATION**

**MAINTENANCE OF TRAFFIC - STAGE 2A  
 41ST STREET**








F.A.P. RTE. 595	SECTION (142-1, 142)R	COUNTY ROCK ISLAND	TOTAL SHEETS 1353	SHEET NO. 363
CONTRACT NO. 64B83				ILLINOIS FED. AID PROJECT

FILE NAME: c:\projects\00001393\00\contract\2\design\mot\sheet\_files\0264883-int-stage2a.dgn



SEE TEMPORARY TRAFFIC SIGNAL PLANS FOR 41ST STREET AND COALTOWN ROAD INTERSECTION

**MAINTENANCE OF TRAFFIC LEGEND**

-  WORK ZONE
-  DIRECTION OF TRAVEL
-  DRUM OR TYPE II BARRICADE W/ STEADY BURN LIGHT AT 40' SPACING (20' ON LANE TAPER AND RAMPS)
-  TEMPORARY CONCRETE BARRIER
-  TEMPORARY PAVEMENT
-  TEMPORARY PAVEMENT MARKING 24" (WHITE) - STOP BAR
-  VERTICAL PANEL @ 40' C-C SPACING



FILE NAME: c:\projects\0803193\08\contract\2\design\mof\sheet\_files\0264883-int-staging\02A\_12.dgn

**Ciorba Group, Inc.**  
 CONSULTING ENGINEERS  
 5507 North Cumberland Avenue, Suite 402  
 Chicago, Illinois 60656  
 Tel. 773.776.4009 Fax 773.776.4014

USER NAME = jberendzen	DESIGNED - EPS	REVISED -
PLOT SCALE = 88.0000" / IN.	DRAWN - NT	REVISED -
PLOT DATE = 12/19/2014	CHECKED - DJO	REVISED -
	DATE - 12/19/2014	REVISED -

**STATE OF ILLINOIS  
 DEPARTMENT OF TRANSPORTATION**

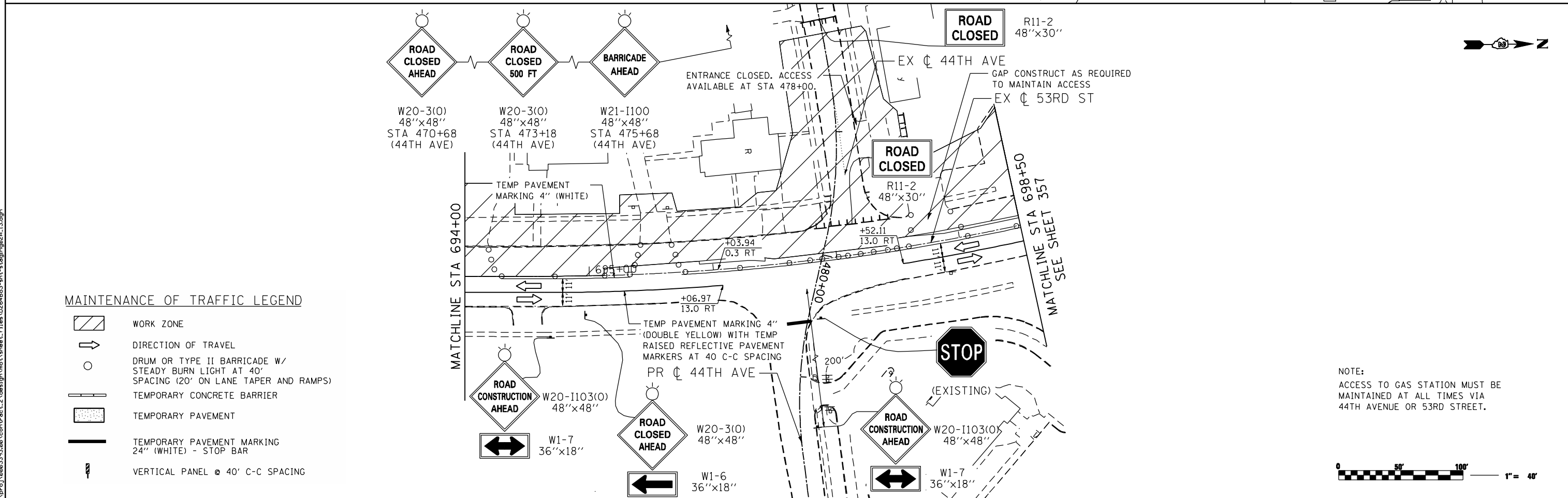
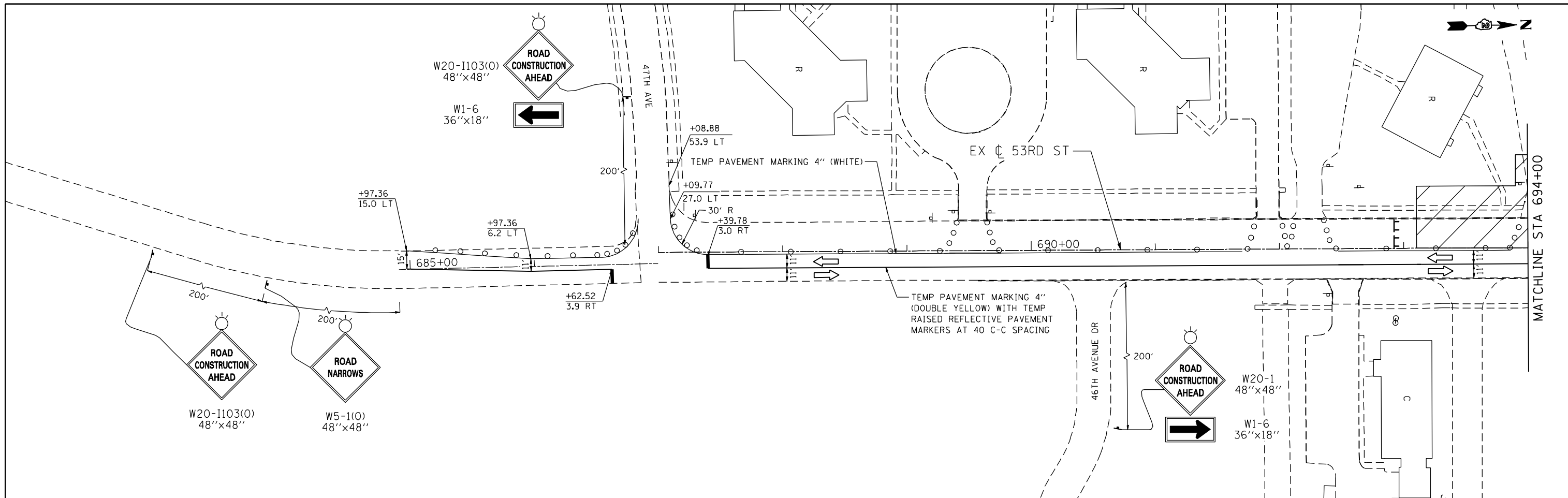
**MAINTENANCE OF TRAFFIC - STAGE 2A  
 41ST STREET**

SCALE: 1 : 40 SHEET NO. OF SHEETS STA. TO STA.

F.A.P. RTE.	SECTION	COUNTY	TOTAL SHEETS	SHEET NO.
595	(142-1, 142)R	ROCK ISLAND	1353	364
CONTRACT NO. 64B83			ILLINOIS FED. AID PROJECT	



FILE NAME: c:\p\proj\080313108\constr\act\_2\design\mot\sheet\_1\files\0264883-int-staging\2A\_13.dgn



**MAINTENANCE OF TRAFFIC LEGEND**

- WORK ZONE
- DIRECTION OF TRAVEL
- DRUM OR TYPE II BARRICADE W/  
STEADY BURN LIGHT AT 40'  
SPACING (20' ON LANE TAPER AND RAMPS)
- TEMPORARY CONCRETE BARRIER
- TEMPORARY PAVEMENT
- TEMPORARY PAVEMENT MARKING  
24" (WHITE) - STOP BAR
- VERTICAL PANEL @ 40' C-C SPACING

NOTE:  
ACCESS TO GAS STATION MUST BE  
MAINTAINED AT ALL TIMES VIA  
44TH AVENUE OR 53RD STREET.



**Ciorba Group, Inc.**  
CONSULTING ENGINEERS  
6507 North Cumberland Avenue, Suite 402  
Chicago, Illinois 60656  
Tel. 773.776.4009 Fax 773.776.4014

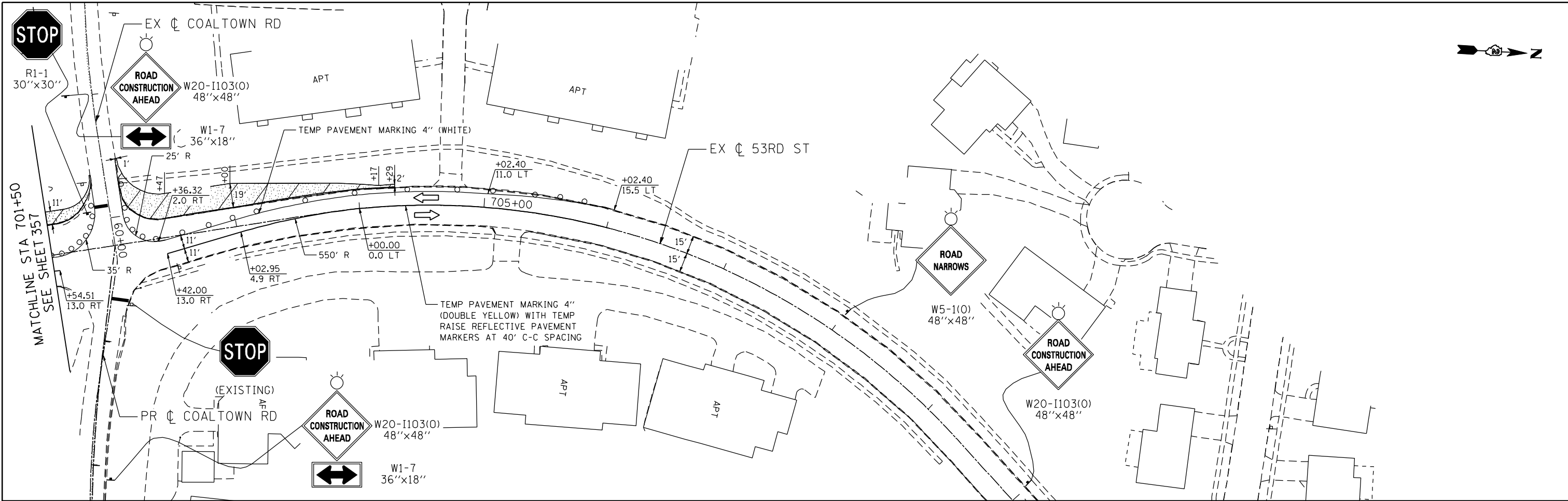
USER NAME = jberendzen	DESIGNED - EPS	REVISED -
PLOT SCALE = 88.0000' / IN.	DRAWN - NT	REVISED -
PLOT DATE = 12/18/2014	CHECKED - DJO	REVISED -
	DATE - 12/19/2014	REVISED -

**STATE OF ILLINOIS  
DEPARTMENT OF TRANSPORTATION**








**MAINTENANCE OF TRAFFIC - STAGE 2A  
53RD STREET**

SCALE: 1 : 40    SHEET NO.    OF    SHEETS    STA.    TO    STA.

F.A.P. RTE.	SECTION	COUNTY	TOTAL SHEETS	SHEET NO.
595	(142-1, 142)R	ROCK ISLAND	1353	365
CONTRACT NO. 64B83				
ILLINOIS FED. AID PROJECT				



**MAINTENANCE OF TRAFFIC LEGEND**

-  WORK ZONE
-  DIRECTION OF TRAVEL
-  DRUM OR TYPE II BARRICADE W/  
STEADY BURN LIGHT AT 40'  
SPACING (20' ON LANE TAPER AND RAMPS)
-  TEMPORARY CONCRETE BARRIER
-  TEMPORARY PAVEMENT
-  TEMPORARY PAVEMENT MARKING  
24" (WHITE) - STOP BAR
-  VERTICAL PANEL @ 40' C-C SPACING



FILE NAME: c:\p\proj\0803193\08\contract\2\design\mot\sheet\_files\0264883-int-staging\2A\_14.dgn

**Ciorba Group, Inc.**  
 CONSULTING ENGINEERS  
 6507 North Cumberland Avenue, Suite 402  
 Chicago, Illinois 60656  
 Tel. 773.776.4009 Fax 773.776.4014

USER NAME = jberendzen	DESIGNED - EPS	REVISED -
PLOT SCALE = 88.0000' / IN.	DRAWN - NT	REVISED -
PLOT DATE = 12/18/2014	CHECKED - DJO	REVISED -
	DATE - 12/19/2014	REVISED -

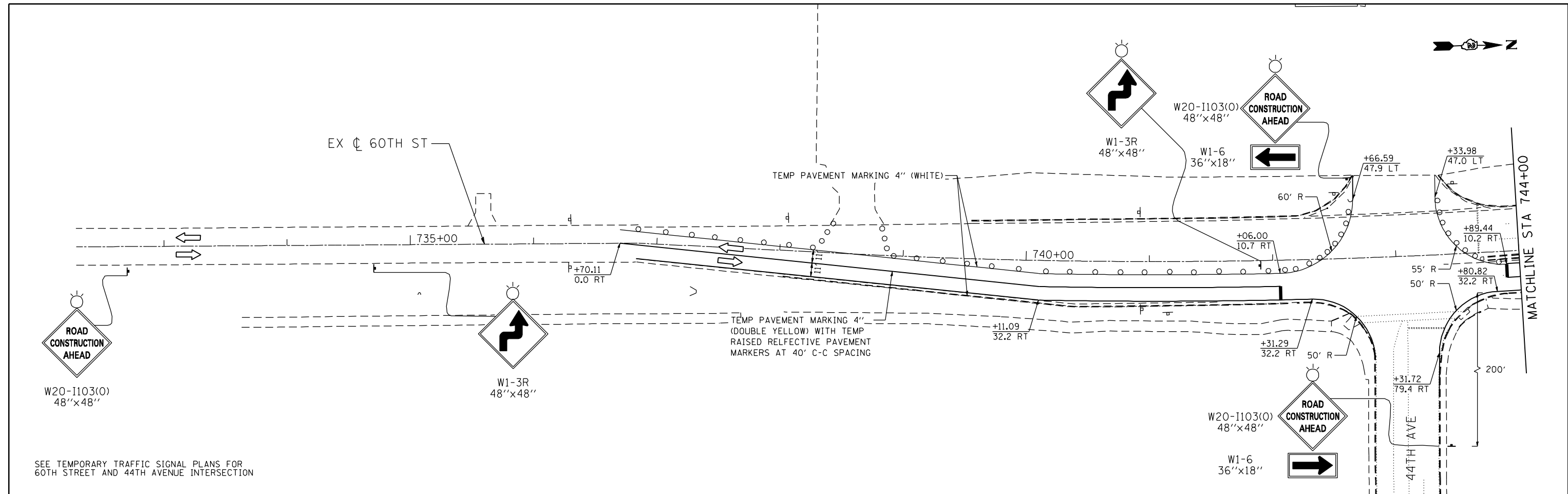
**STATE OF ILLINOIS  
 DEPARTMENT OF TRANSPORTATION**

**MAINTENANCE OF TRAFFIC - STAGE 2A  
 53RD STREET**

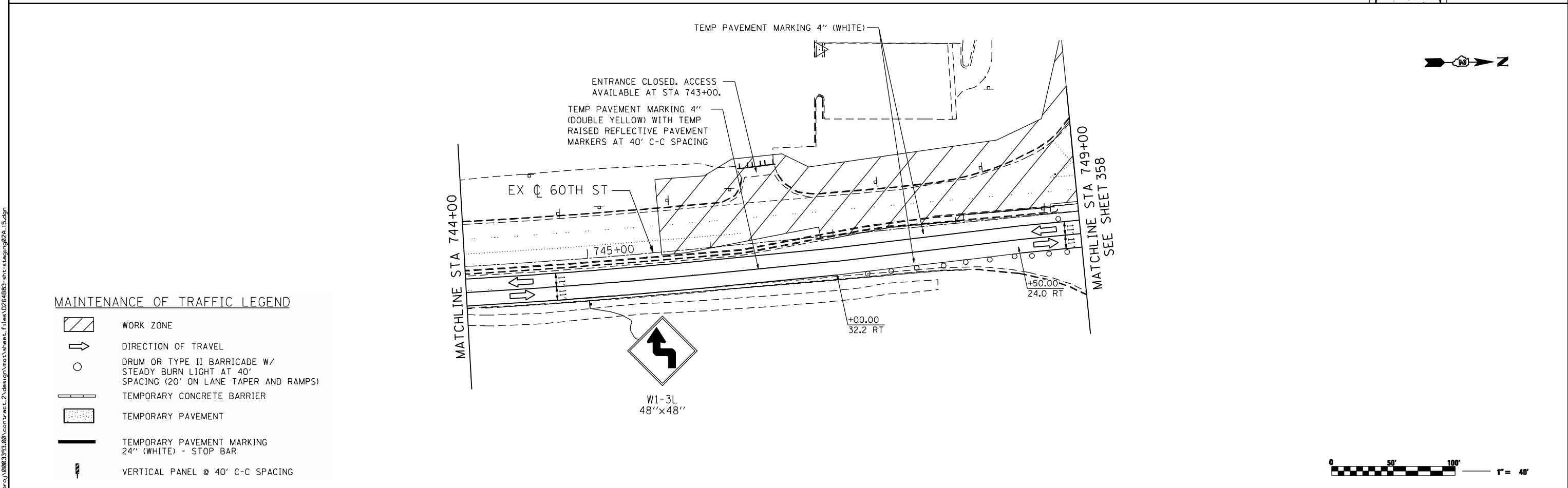
SCALE: 1 : 40 SHEET NO. OF SHEETS STA. TO STA.

F.A.P. RTE.	SECTION	COUNTY	TOTAL SHEETS	SHEET NO.
595	(142-1, 142)R	ROCK ISLAND	1353	366
			CONTRACT NO. 64B83	
ILLINOIS FED. AID PROJECT				

FILE NAME: c:\p\proj\08031903\08\contract\2\design\mof\sheet\_files\0264883-int-stage2A-15.dgn



SEE TEMPORARY TRAFFIC SIGNAL PLANS FOR 60TH STREET AND 44TH AVENUE INTERSECTION



**MAINTENANCE OF TRAFFIC LEGEND**

- WORK ZONE
- DIRECTION OF TRAVEL
- DRUM OR TYPE II BARRICADE W/ STEADY BURN LIGHT AT 40' SPACING (20' ON LANE TAPER AND RAMPS)
- TEMPORARY CONCRETE BARRIER
- TEMPORARY PAVEMENT
- TEMPORARY PAVEMENT MARKING 24" (WHITE) - STOP BAR
- VERTICAL PANEL @ 40' C-C SPACING



**Ciorba Group, Inc.**  
 CONSULTING ENGINEERS  
 6507 North Cumberland Avenue, Suite 402  
 Chicago, Illinois 60656  
 Tel. 773.776.4009 Fax 773.776.4014

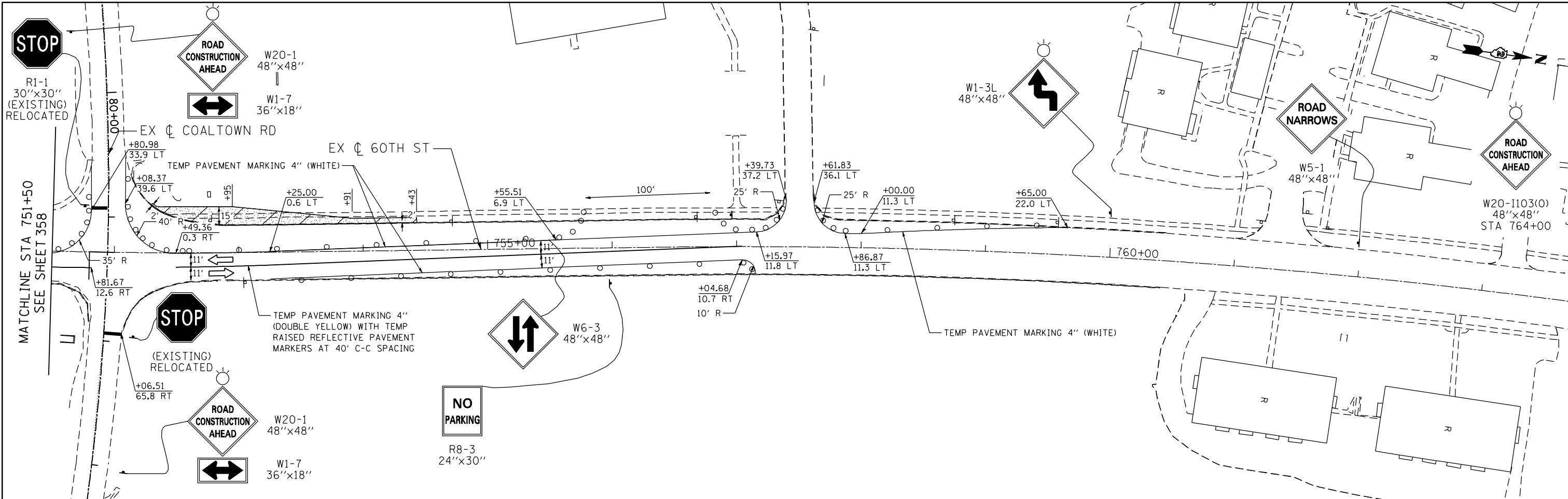
USER NAME = jberendzen	DESIGNED - EPS	REVISED -
PLOT SCALE = 88.0000' / IN.	DRAWN - NT	REVISED -
PLOT DATE = 12/18/2014	CHECKED - DJO	REVISED -
	DATE - 12/19/2014	REVISED -

**STATE OF ILLINOIS  
 DEPARTMENT OF TRANSPORTATION**

**MAINTENANCE OF TRAFFIC - STAGE 2A  
 60TH STREET**

SCALE: 1 : 40    SHEET NO.    OF    SHEETS    STA.    TO    STA.

F.A.P. RTE.	SECTION	COUNTY	TOTAL SHEETS	SHEET NO.
595	(142-1, 142)R	ROCK ISLAND	1353	367
CONTRACT NO. 64B83				
ILLINOIS FED. AID PROJECT				



**MAINTENANCE OF TRAFFIC LEGEND**

- WORK ZONE
- DIRECTION OF TRAVEL
- DRUM OR TYPE II BARRICADE W/  
STEADY BURN LIGHT AT 40'  
SPACING (20' ON LANE TAPER AND RAMPS)
- TEMPORARY CONCRETE BARRIER
- TEMPORARY PAVEMENT
- TEMPORARY PAVEMENT MARKING  
24" (WHITE) - STOP BAR
- VERTICAL PANEL @ 40' C-C SPACING



FILE NAME: c:\p\proj\06031913\08\contract\2\design\mot\sheet\_files\0264883-int-staging\2A\_16.dgn

**Ciorba Group, Inc.**  
 CONSULTING ENGINEERS  
 6507 North Cumberland Avenue, Suite 402  
 Chicago, Illinois 60656  
 Tel. 773.776.4009 Fax 773.776.4014

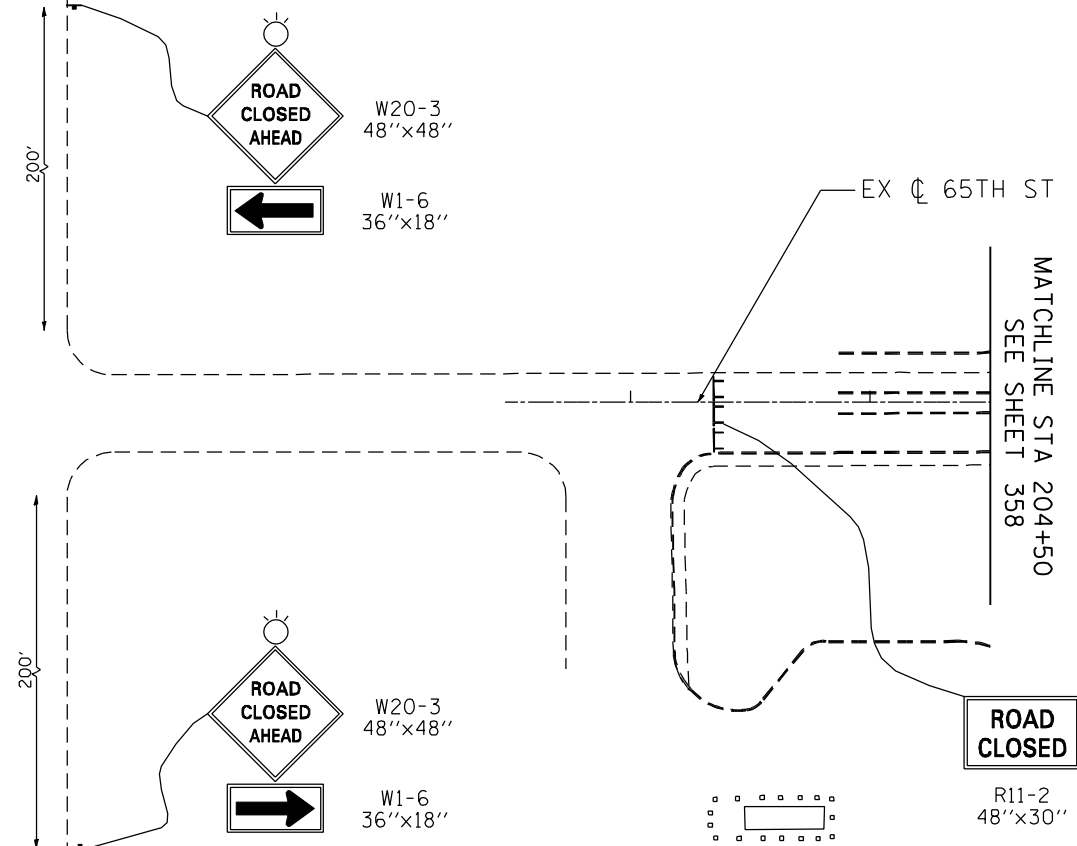
USER NAME = jberendzen	DESIGNED - EPS	REVISED -
PLOT SCALE = 88.0000 "/>		
PLOT DATE = 12/18/2014	DATE - 12/19/2014	REVISED -

**STATE OF ILLINOIS  
 DEPARTMENT OF TRANSPORTATION**

**MAINTENANCE OF TRAFFIC - STAGE 2A  
 60TH STREET**

SCALE: 1 : 40 SHEET NO. OF SHEETS STA. TO STA.

F.A.P. RTE.	SECTION	COUNTY	TOTAL SHEETS	SHEET NO.
595	(142-1, 142)R	ROCK ISLAND	1353	368
CONTRACT NO. 64B83			ILLINOIS FED. AID PROJECT	



**MAINTENANCE OF TRAFFIC LEGEND**

- WORK ZONE
- DIRECTION OF TRAVEL
- DRUM OR TYPE II BARRICADE W/  
STEADY BURN LIGHT AT 40'  
SPACING (20' ON LANE TAPER AND RAMPS)
- TEMPORARY CONCRETE BARRIER
- TEMPORARY PAVEMENT
- TEMPORARY PAVEMENT MARKING  
24" (WHITE) - STOP BAR
- VERTICAL PANEL @ 40' C-C SPACING



FILE NAME: c:\proj\00013108\contract\_2\design\mof\sheet\_files\0264883-sht-stage2a-17.dgn

**Ciorba Group, Inc.**  
 CONSULTING ENGINEERS  
 5507 North Cumberland Avenue, Suite 402  
 Chicago, Illinois 60656  
 Tel. 773.776.4009 Fax 773.776.4014

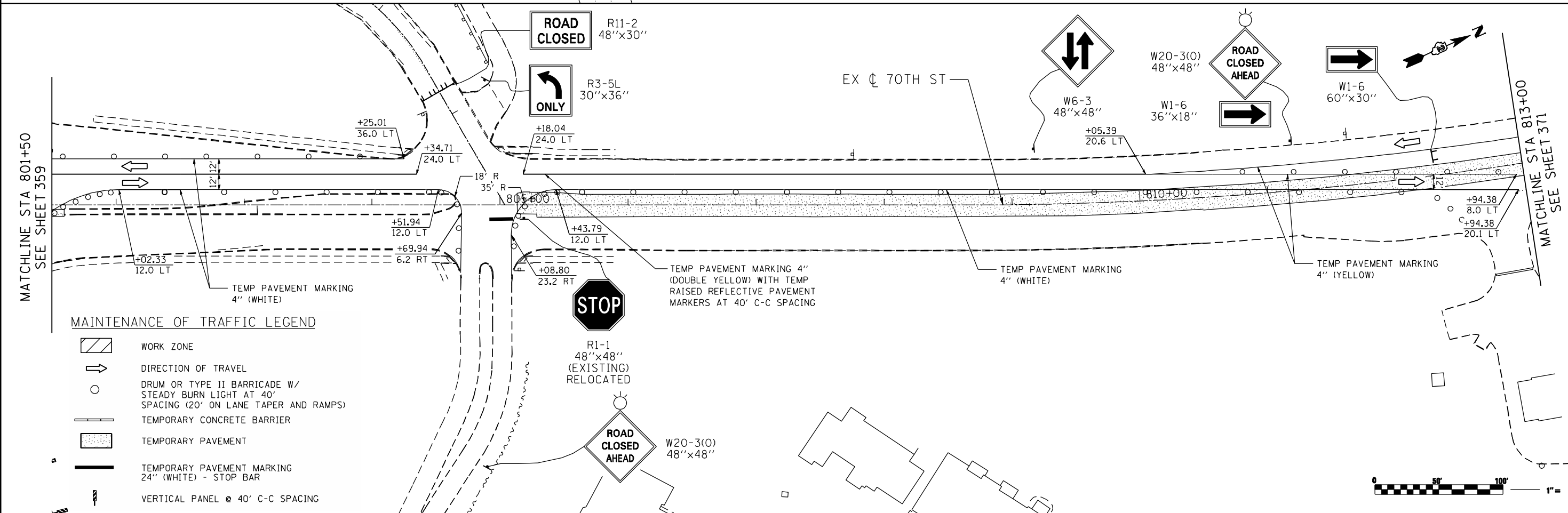
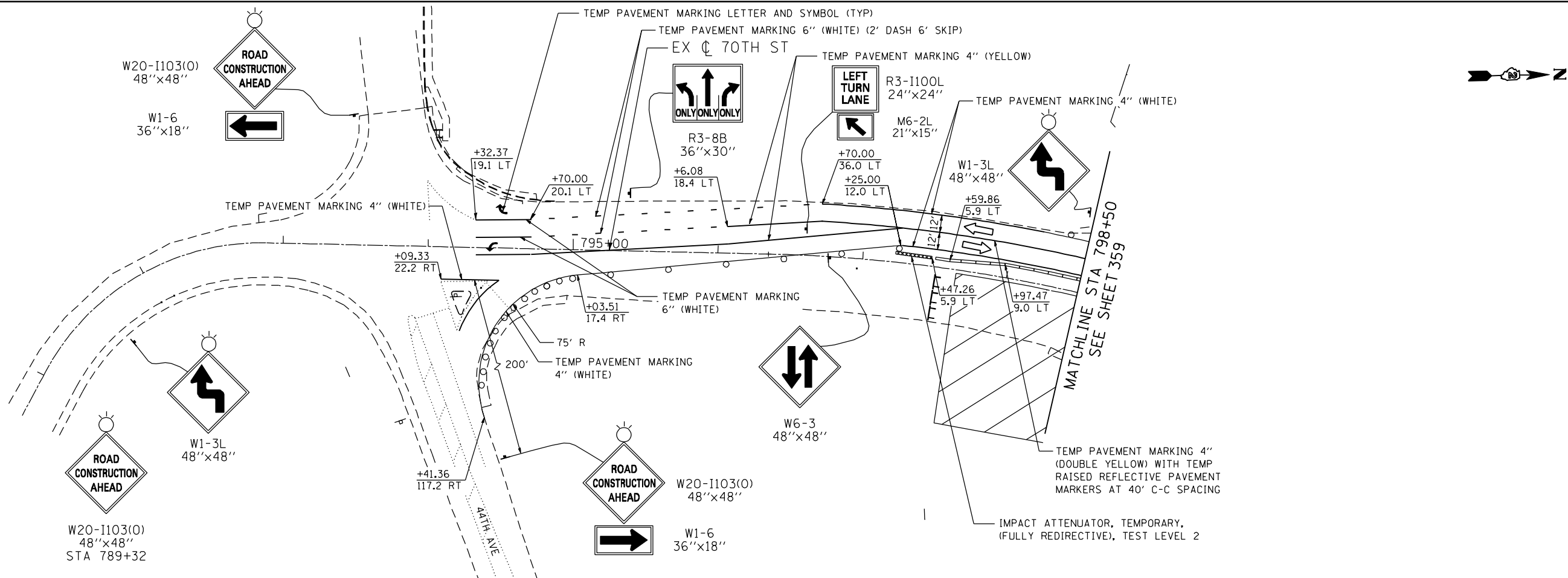
USER NAME = jberendzen	DESIGNED - EPS	REVISED -
	DRAWN - NT	REVISED -
PLOT SCALE = 80.0000' / IN.	CHECKED - DJO	REVISED -
PLOT DATE = 12/19/2014	DATE - 12/19/2014	REVISED -

**STATE OF ILLINOIS  
DEPARTMENT OF TRANSPORTATION**

**MAINTENANCE OF TRAFFIC - STAGE 2A  
65TH STREET**

SCALE: 1 : 40    SHEET NO.    OF    SHEETS    STA.    TO STA.

F.A.P. RTE.	SECTION	COUNTY	TOTAL SHEETS	SHEET NO.
595	(142-1, 142)R	ROCK ISLAND	1353	369
CONTRACT NO. 64B83				
ILLINOIS FED. AID PROJECT				



FILE NAME: c:\p\proj\080319108\contract\2\design\mot\sheet\files\0264883-int-stage2a-18.dgn


**Ciorba Group, Inc.**  
 CONSULTING ENGINEERS  
 6507 North Cumberland Avenue, Suite 402  
 Chicago, Illinois 60656  
 Tel. 773.776.4009 Fax 773.776.4014

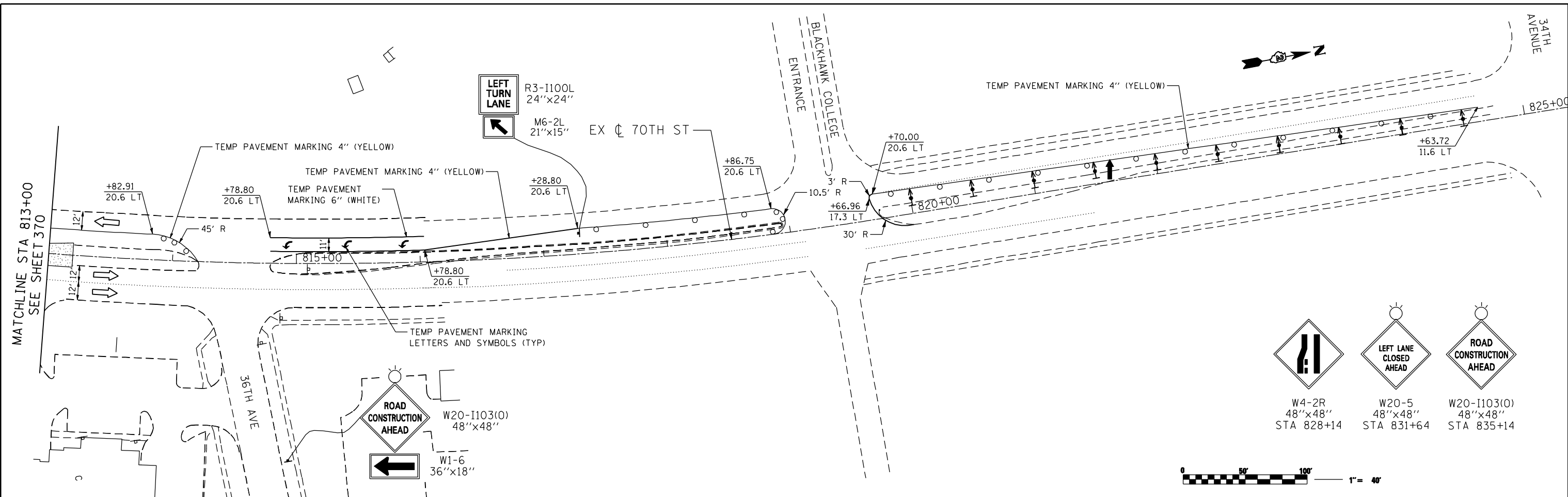
USER NAME = jberendzen	DESIGNED - EPS	REVISED -
PLOT SCALE = 88.0000" / IN.	DRAWN - NT	REVISED -
PLOT DATE = 12/19/2014	CHECKED - DJO	REVISED -
	DATE - 12/19/2014	REVISED -

**STATE OF ILLINOIS**  
**DEPARTMENT OF TRANSPORTATION**

**MAINTENANCE OF TRAFFIC - STAGE 2A**  
**70TH STREET**

SCALE: 1 : 40    SHEET NO.    OF    SHEETS    STA.    TO STA.

F.A.P. RTE.	SECTION	COUNTY	TOTAL SHEETS	SHEET NO.
595	(142-1, 142)R	ROCK ISLAND	1353	370
CONTRACT NO. 64B83				
ILLINOIS FED. AID PROJECT				



**MAINTENANCE OF TRAFFIC LEGEND**

- WORK ZONE
- DIRECTION OF TRAVEL
- DRUM OR TYPE II BARRICADE W/ STEADY BURN LIGHT AT 80' SPACING (40' ON LANE TAPER AND RAMPS)
- TEMPORARY CONCRETE BARRIER
- TEMPORARY PAVEMENT
- VERTICAL PANEL @ 40' C-C SPACING
- DIRECTION INDICATOR BARRICADE W/ STEADY BURN MONODIRECTIONAL LIGHT
- ARROW BOARD

FILE NAME: c:\projects\0803193\08\contract\2\design\mst\sheet\_1\files\0264883-int-staging\2A\_19.dgn

**Ciorba Group, Inc.**  
 CONSULTING ENGINEERS  
 5507 North Cumberland Avenue, Suite 402  
 Chicago, Illinois 60656  
 Tel. 773.776.4009 Fax 773.776.4014

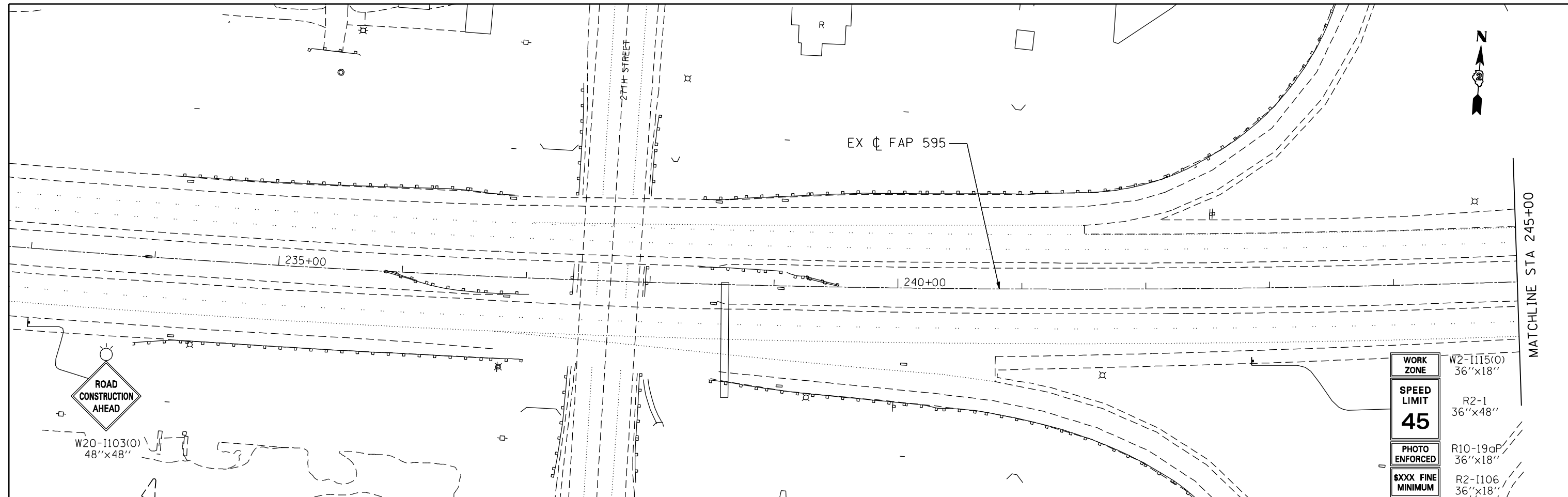
USER NAME = jberendzen	DESIGNED - EPS	REVISED -
PLOT SCALE = 80.0000 "/ IN.	DRAWN - NT	REVISED -
PLOT DATE = 12/19/2014	CHECKED - DJO	REVISED -
	DATE - 12/19/2014	REVISED -

**STATE OF ILLINOIS  
DEPARTMENT OF TRANSPORTATION**

**MAINTENANCE OF TRAFFIC - STAGE 2A  
70TH STREET**

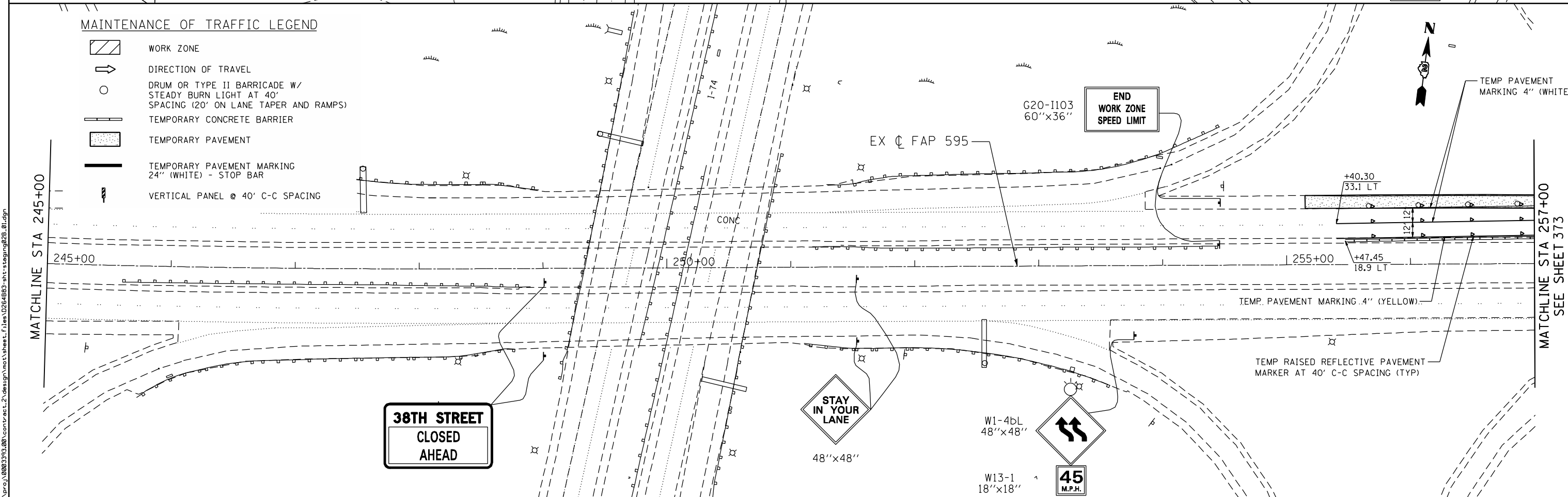
SCALE: 1 : 40    SHEET NO.    OF    SHEETS    STA.    TO    STA.

F.A.P. RTE.	SECTION	COUNTY	TOTAL SHEETS	SHEET NO.
595	(142-1, 142)R	ROCK ISLAND	1353	371
CONTRACT NO. 64B83			ILLINOIS FED. AID PROJECT	



**MAINTENANCE OF TRAFFIC LEGEND**

- WORK ZONE
- DIRECTION OF TRAVEL
- DRUM OR TYPE II BARRICADE W/ STEADY BURN LIGHT AT 40' SPACING (20' ON LANE TAPER AND RAMP)
- TEMPORARY CONCRETE BARRIER
- TEMPORARY PAVEMENT
- TEMPORARY PAVEMENT MARKING 24" (WHITE) - STOP BAR
- VERTICAL PANEL @ 40' C-C SPACING



FILE NAME: m:\proj\060313108\contract\2\design\mot\sheet\_files\0264883-int-stage2B.dwg

**Ciorba Group, Inc.**  
 CONSULTING ENGINEERS  
 5507 North Cumberland Avenue, Suite 402  
 Chicago, Illinois 60656  
 Tel. 773.776.4009 Fax 773.776.4014

USER NAME = jberendzen	DESIGNED - EPS	REVISED -
PLOT SCALE = 80.0000 "/ IN.	DRAWN - NT	REVISED -
PLOT DATE = 12/19/2014	CHECKED - DJO	REVISED -
	DATE - 12/19/2014	REVISED -

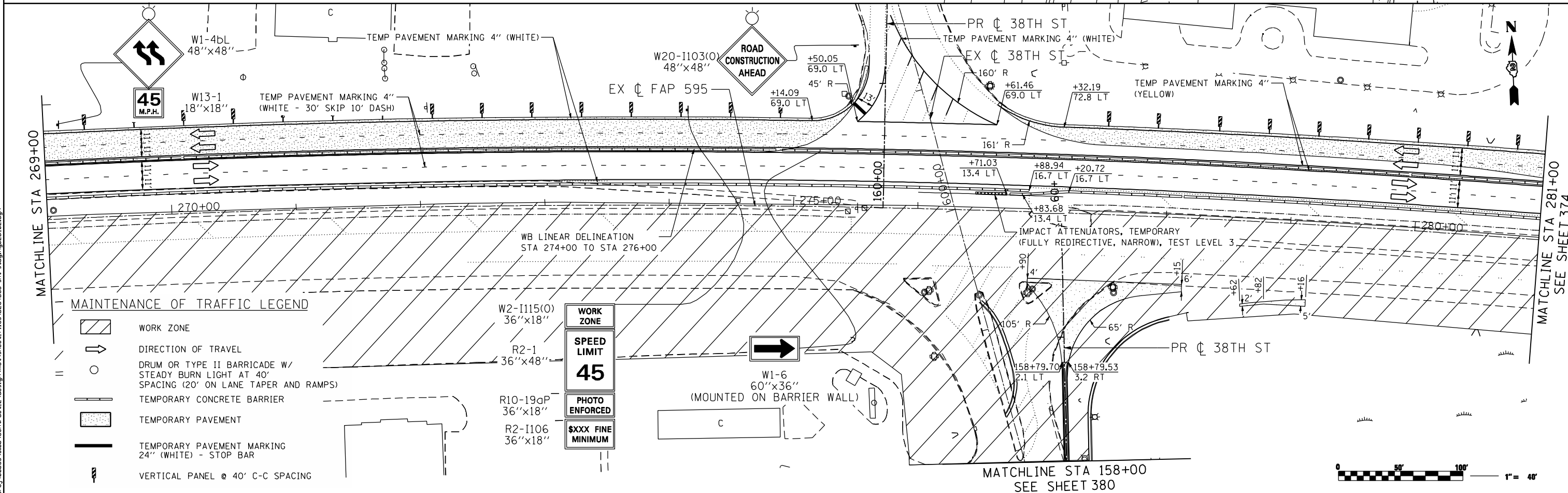
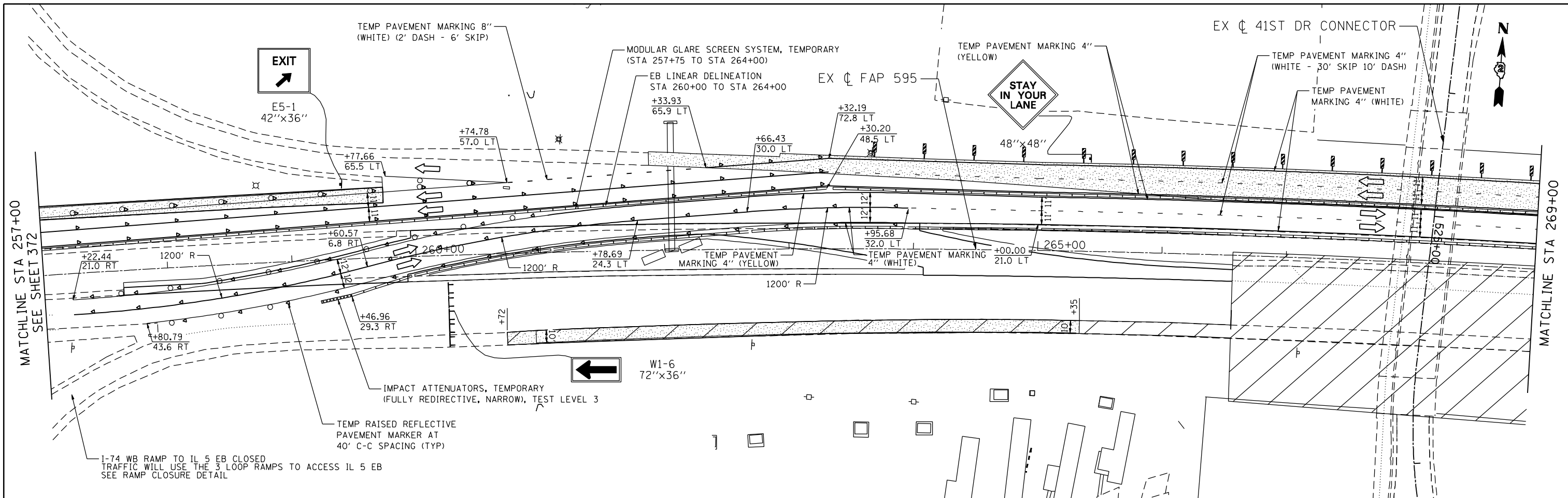
**STATE OF ILLINOIS  
 DEPARTMENT OF TRANSPORTATION**

**MAINTENANCE OF TRAFFIC - STAGE 2B  
 JOHN DEERE ROAD**

SCALE: 1 : 40    SHEET NO.    OF    SHEETS    STA.    TO    STA.

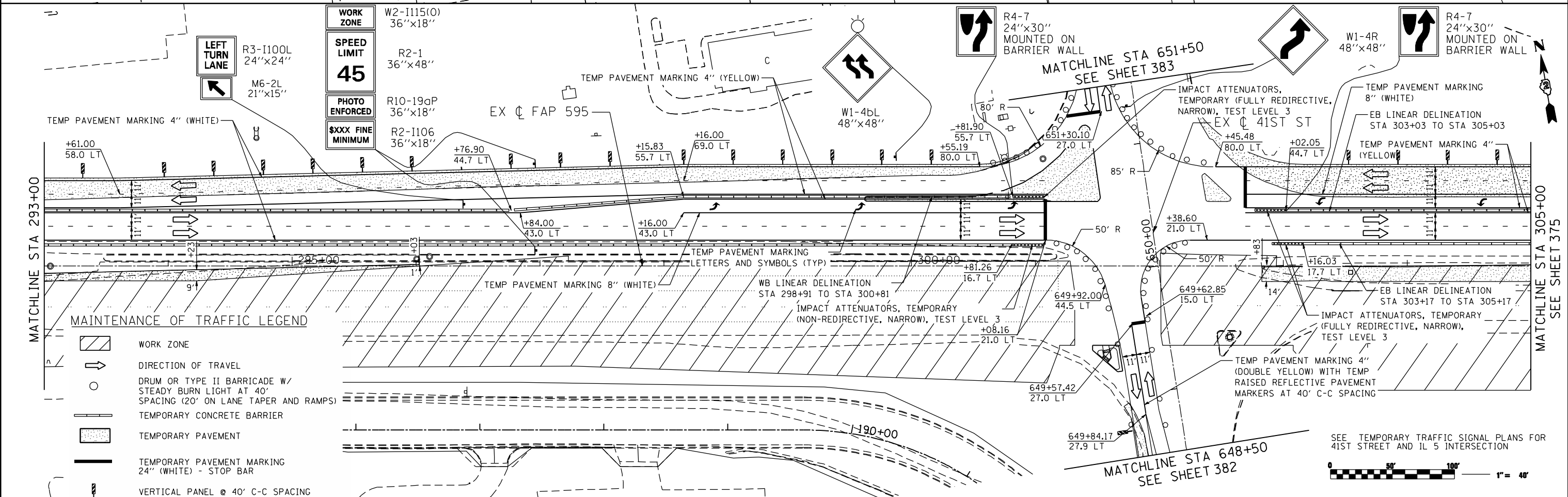
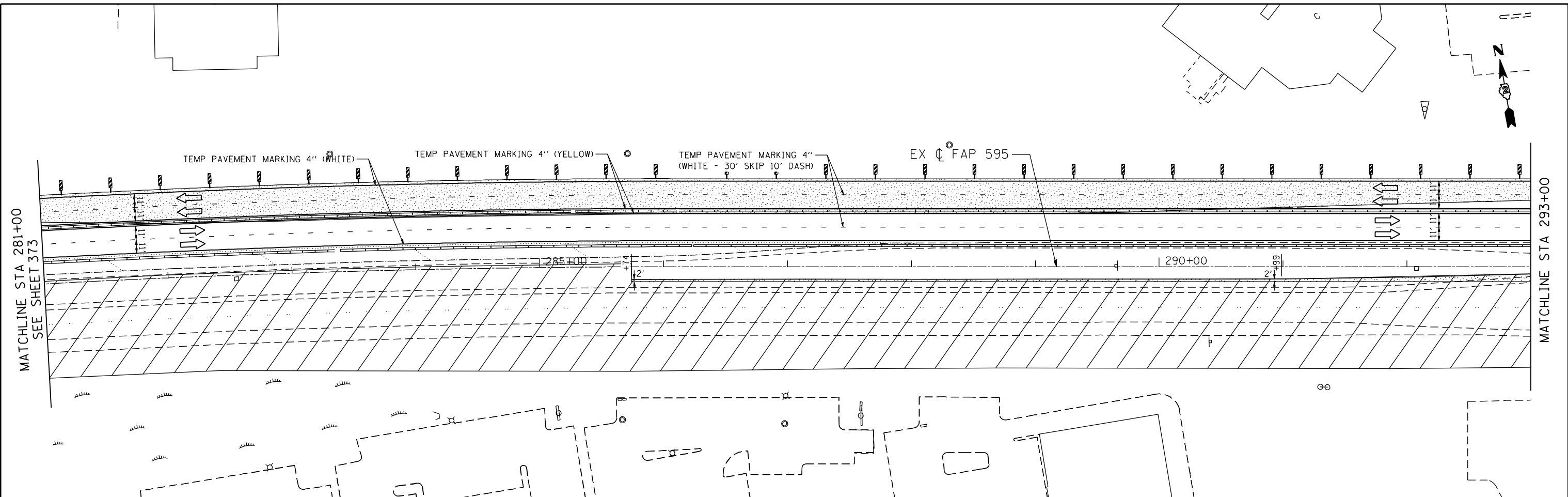
F.A.P. RTE.	SECTION	COUNTY	TOTAL SHEETS	SHEET NO.
595	(142-1, 142)R	ROCK ISLAND	1353	372
CONTRACT NO. 64B83			ILLINOIS FED. AID PROJECT	





<b>Ciorba Group, Inc.</b> CONSULTING ENGINEERS 6507 North Cumberland Avenue, Suite 402 Chicago, Illinois 60656 Tel. 773.776.4009 Fax 773.776.4014	USER NAME = jberendzen	DESIGNED - EPS	REVISED -	<b>STATE OF ILLINOIS</b> <b>DEPARTMENT OF TRANSPORTATION</b>	<b>MAINTENANCE OF TRAFFIC - STAGE 2B</b> <b>JOHN DEERE ROAD</b>			F.A.P. RTE. = 595	SECTION = (142-1, 142)R	COUNTY = ROCK ISLAND	TOTAL SHEETS = 1353	SHEET NO. = 373
	PLOT SCALE = 88.0000" / IN.	CHECKED - DJO	REVISED -		SCALE: 1 : 40	SHEET NO. OF SHEETS	STA. TO STA.	CONTRACT NO. 64B83			ILLINOIS FED. AID PROJECT	
	PLOT DATE = 12/18/2014	DATE = 12/19/2014	REVISED -									

FILE NAME: c:\p\proj\08003193\08\cont\act\_2\design\mot\sheet\_2\files\0264883-int-stage\02B\_02.dgn



FILE NAME: c:\p\proj\06031913\06\contract\2\design\mot\sheet\_files\0264883-int-stage2B.dgn

**Ciorba Group, Inc.**  
CONSULTING ENGINEERS  
6507 North Cumberland Avenue, Suite 402  
Chicago, Illinois 60656  
Tel. 773.776.4009 Fax 773.776.4014

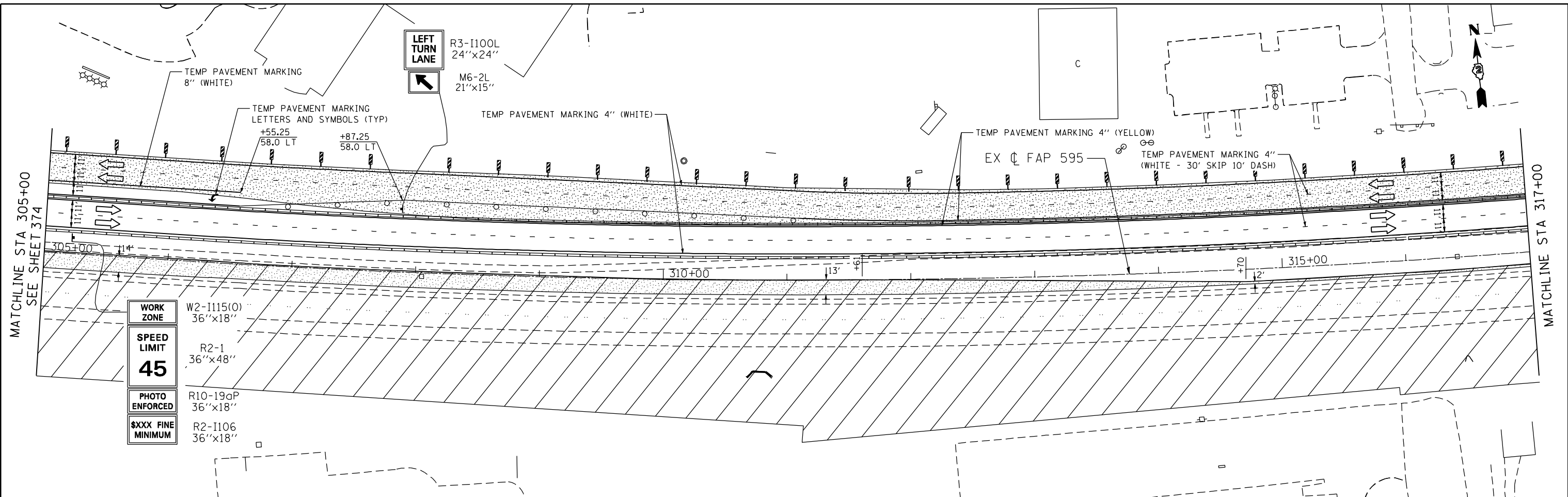
USER NAME = jberendzen	DESIGNED - EPS	REVISED -
PLOT SCALE = 88.0000" / IN.	DRAWN - NT	REVISED -
PLOT DATE = 12/18/2014	CHECKED - DJO	REVISED -
	DATE - 12/19/2014	REVISED -

**STATE OF ILLINOIS  
DEPARTMENT OF TRANSPORTATION**

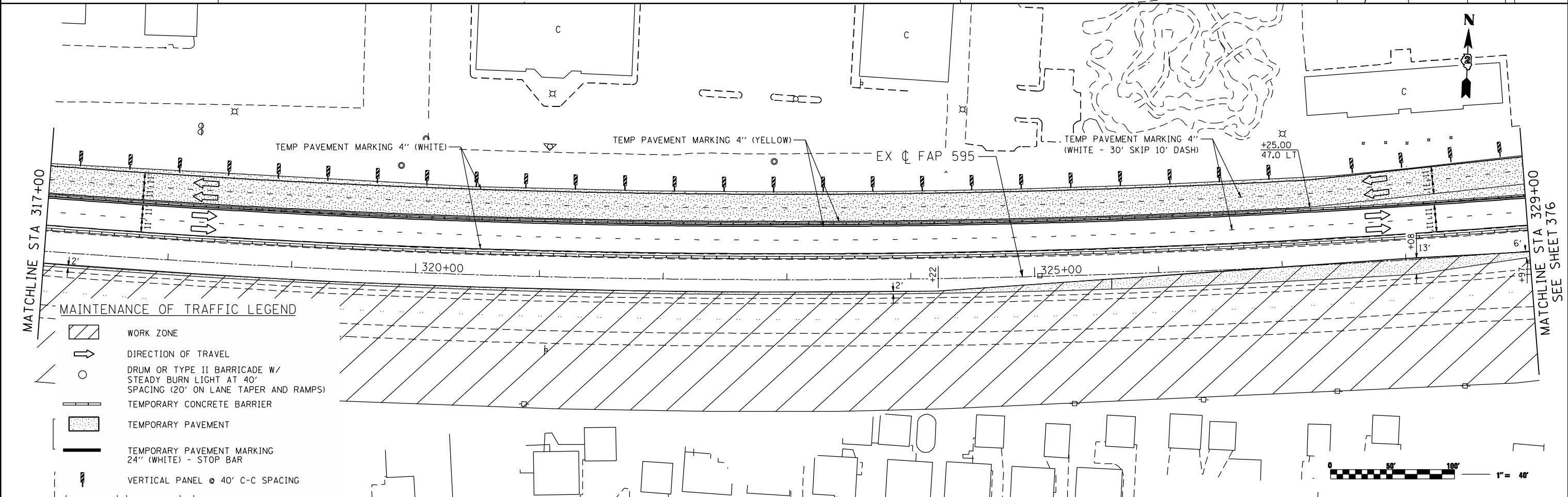
**MAINTENANCE OF TRAFFIC - STAGE 2B  
JOHN DEERE ROAD**

SCALE: 1 : 40 SHEET NO. OF SHEETS STA. TO STA.

F.A.P. RTE. 595	SECTION (142-1, 142)R	COUNTY ROCK ISLAND	TOTAL SHEETS 1353	SHEET NO. 374
CONTRACT NO. 64B83			ILLINOIS FED. AID PROJECT	



- WORK ZONE**  
W2-1115(0)  
36"x18"
- SPEED LIMIT**  
45  
R2-1  
36"x48"
- PHOTO ENFORCED**  
R10-19dP  
36"x18"
- XXXX FINE MINIMUM**  
R2-1106  
36"x18"



- MAINTENANCE OF TRAFFIC LEGEND**
- WORK ZONE
  - DIRECTION OF TRAVEL
  - DRUM OR TYPE II BARRICADE W/  
STEADY BURN LIGHT AT 40'  
SPACING (20' ON LANE TAPER AND RAMPS)
  - TEMPORARY CONCRETE BARRIER
  - TEMPORARY PAVEMENT
  - TEMPORARY PAVEMENT MARKING  
24" (WHITE) - STOP BAR
  - VERTICAL PANEL @ 40' C-C SPACING

FILE NAME: c:\p\proj\0803193.08\contract\2\design\mot\sheet\files\0264883-int-stage2B.dwg

**Ciorba Group, Inc.**  
CONSULTING ENGINEERS  
6507 North Cumberland Avenue, Suite 402  
Chicago, Illinois 60656  
Tel. 773.776.4009 Fax 773.776.4014

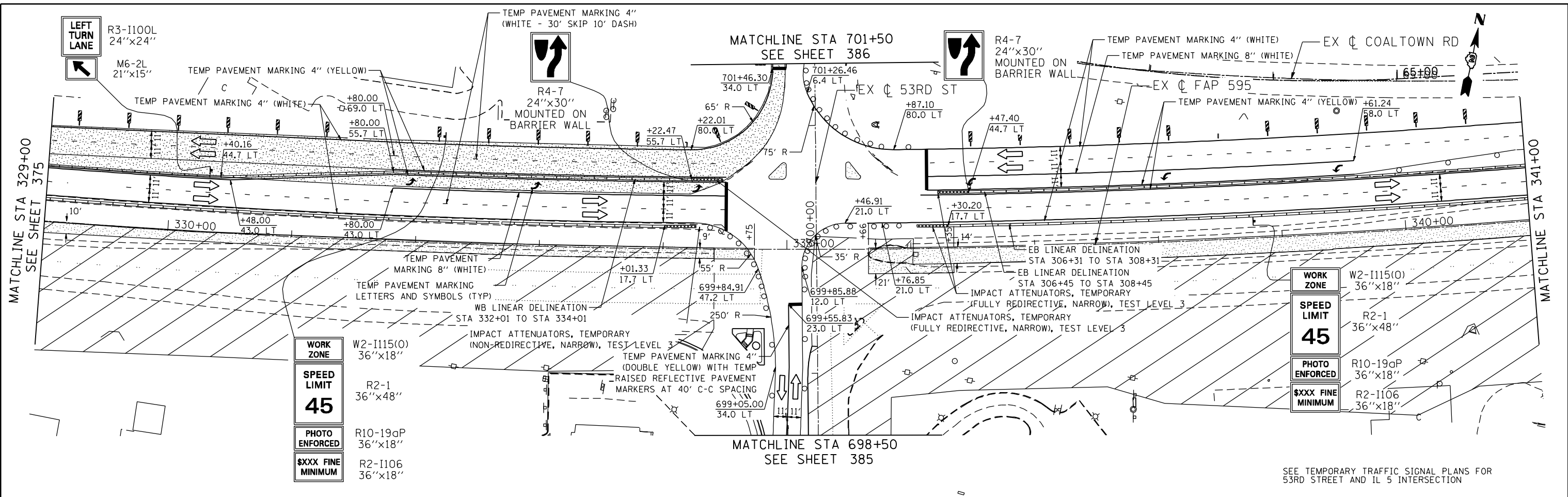
USER NAME = jberendzen	DESIGNED - EPS	REVISED -
PLOT SCALE = 88.0000 "/>		

**STATE OF ILLINOIS  
DEPARTMENT OF TRANSPORTATION**

**MAINTENANCE OF TRAFFIC - STAGE 2B  
JOHN DEERE ROAD**

SCALE: 1 : 40    SHEET NO.    OF    SHEETS    STA.    TO STA.

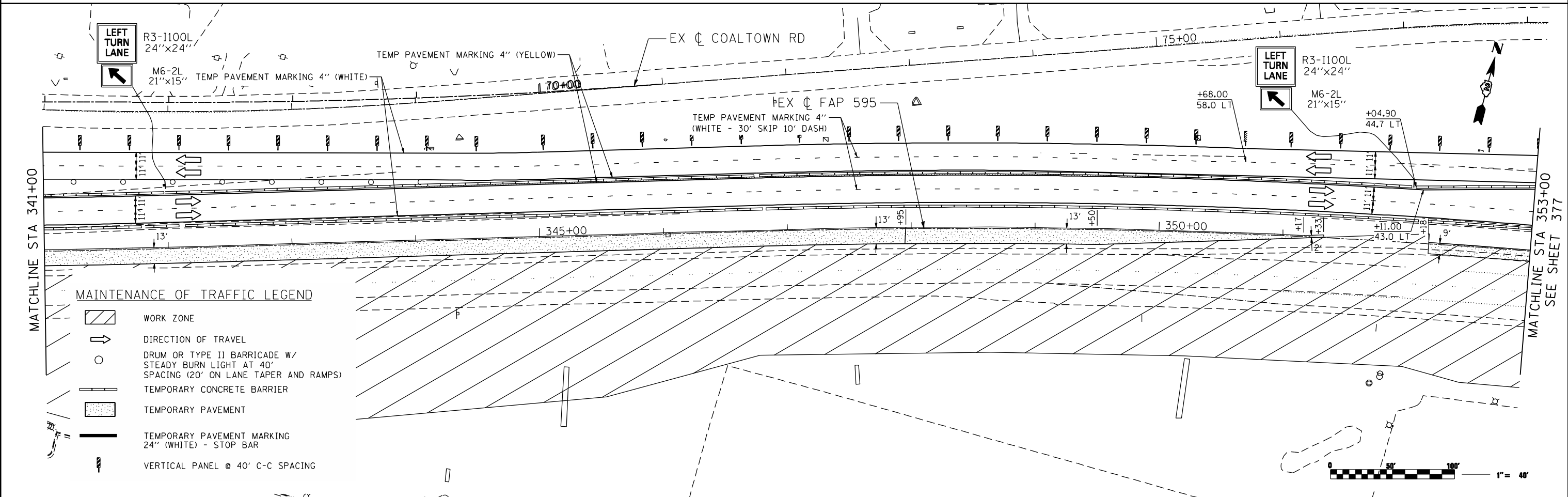
F.A.P. RTE.	SECTION	COUNTY	TOTAL SHEETS	SHEET NO.
595	(142-1, 142)R	ROCK ISLAND	1353	375
CONTRACT NO. 64B83			ILLINOIS FED. AID PROJECT	



<b>WORK ZONE</b>	W2-I115(O) 36"x18"
<b>SPEED LIMIT</b>	R2-1 36"x48" <b>45</b>
<b>PHOTO ENFORCED</b>	R10-19aP 36"x18"
<b>\$XXX FINE MINIMUM</b>	R2-1106 36"x18"

<b>WORK ZONE</b>	W2-I115(O) 36"x18"
<b>SPEED LIMIT</b>	R2-1 36"x48" <b>45</b>
<b>PHOTO ENFORCED</b>	R10-19aP 36"x18"
<b>\$XXX FINE MINIMUM</b>	R2-1106 36"x18"

SEE TEMPORARY TRAFFIC SIGNAL PLANS FOR 53RD STREET AND IL 5 INTERSECTION



**MAINTENANCE OF TRAFFIC LEGEND**

- WORK ZONE
- DIRECTION OF TRAVEL
- DRUM OR TYPE II BARRICADE W/ STEADY BURN LIGHT AT 40' SPACING (20' ON LANE TAPER AND RAMPS)
- TEMPORARY CONCRETE BARRIER
- TEMPORARY PAVEMENT
- TEMPORARY PAVEMENT MARKING 24" (WHITE) - STOP BAR
- VERTICAL PANEL @ 40' C-C SPACING



FILE NAME: c:\p\proj\080319108\contract\_2\design\mot\sheet\_1\files\0264883-int-staging\2B\_95.dgn

**Ciorba Group, Inc.**  
CONSULTING ENGINEERS  
6507 North Cumberland Avenue, Suite 402  
Chicago, Illinois 60656  
Tel. 773.776.4009 Fax 773.776.4014

USER NAME = jberendzen	DESIGNED - EPS	REVISED -
PLOT SCALE = 88.0000" / IN.	DRAWN - NT	REVISED -
PLOT DATE = 12/18/2014	CHECKED - DJO	REVISED -
	DATE - 12/19/2014	REVISED -

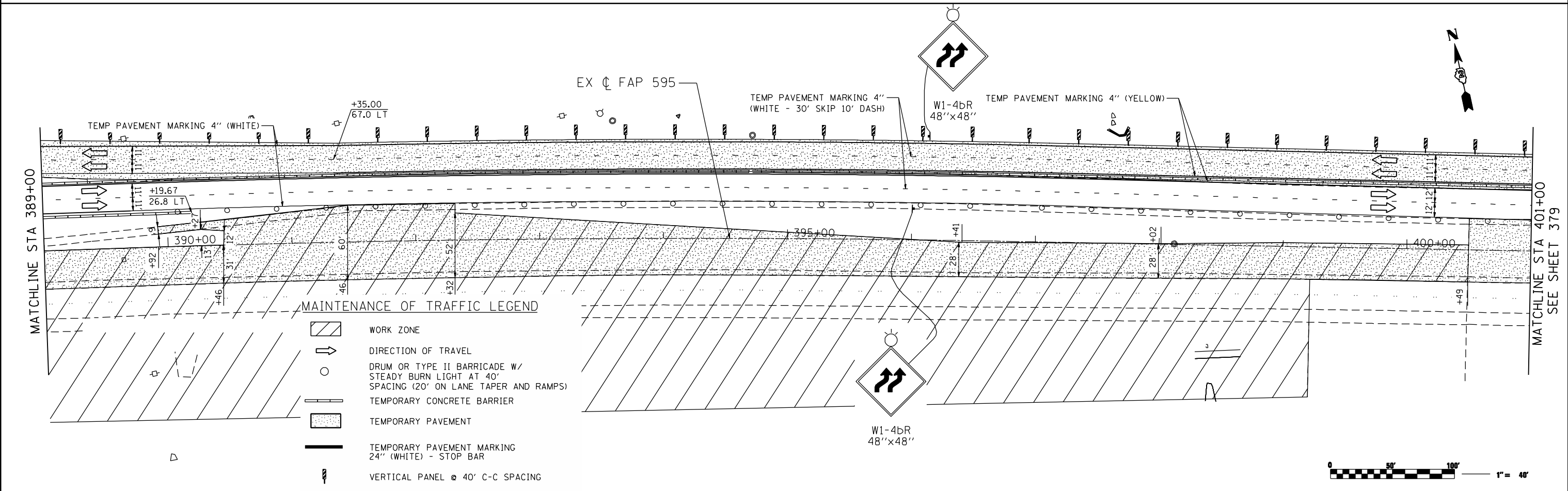
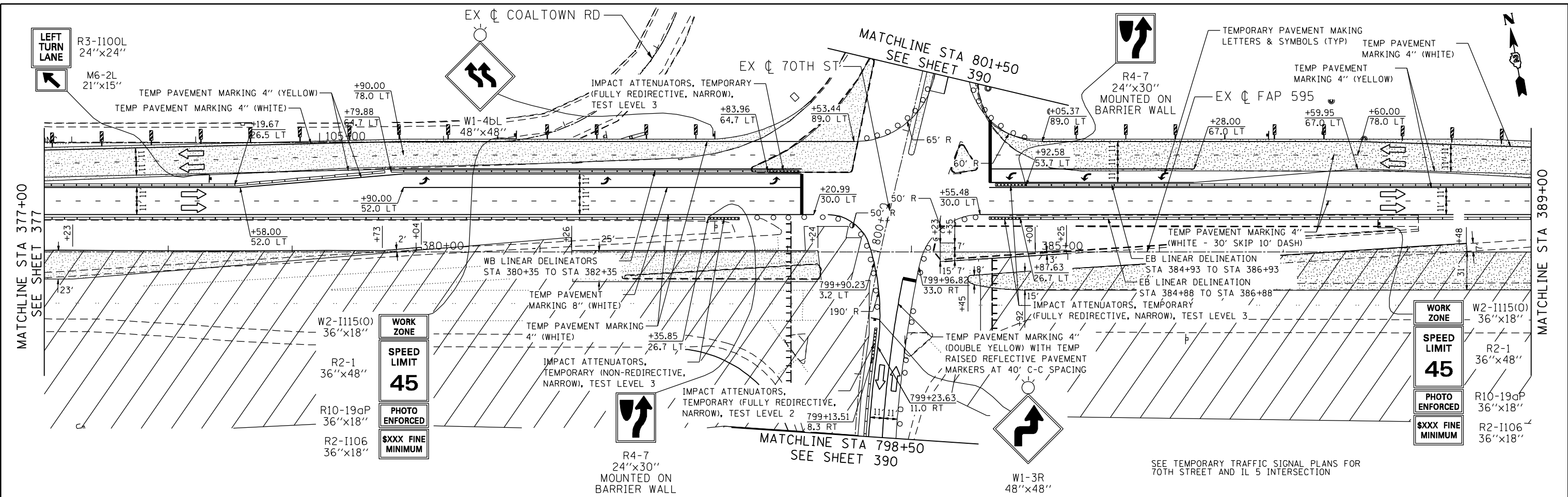
**STATE OF ILLINOIS  
DEPARTMENT OF TRANSPORTATION**

**MAINTENANCE OF TRAFFIC - STAGE 2B  
JOHN DEERE ROAD**

SCALE: 1 : 40 SHEET NO. OF SHEETS STA. TO STA.

F.A.P. RTE.	SECTION	COUNTY	TOTAL SHEETS	SHEET NO.
595	(142-1, 142)R	ROCK ISLAND	1353	376
CONTRACT NO. 64B83			ILLINOIS FED. AID PROJECT	





FILE NAME: c:\projects\08003193\08\contract\2\design\mst\sheet\_files\0264883-int-staging\2B\_07.dgn

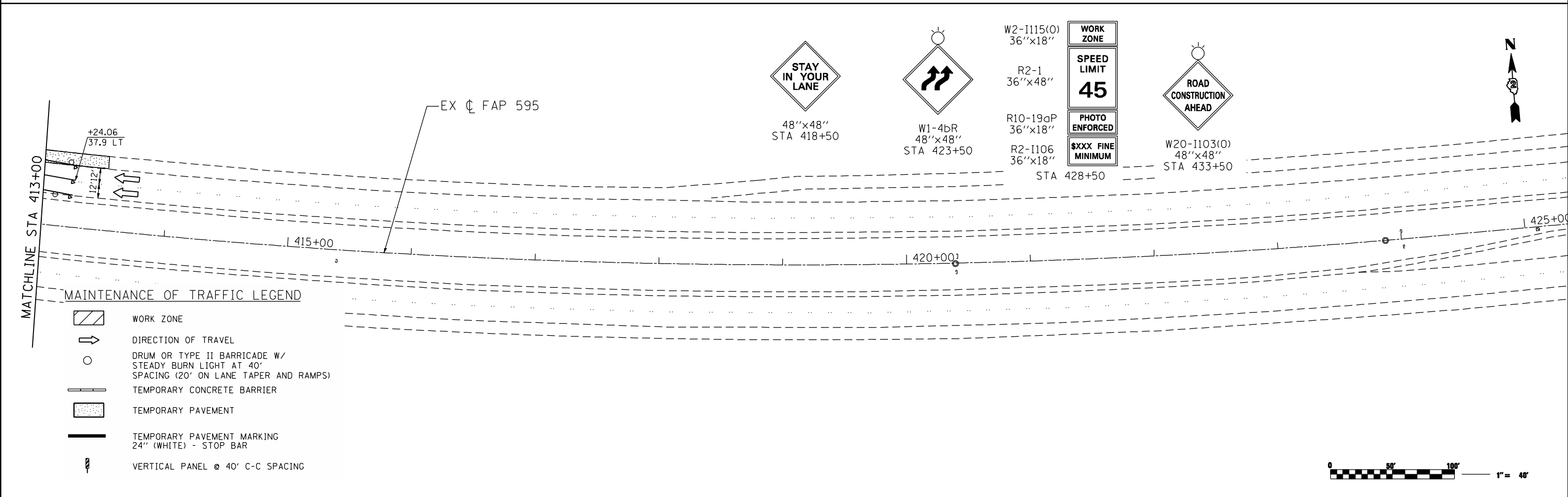
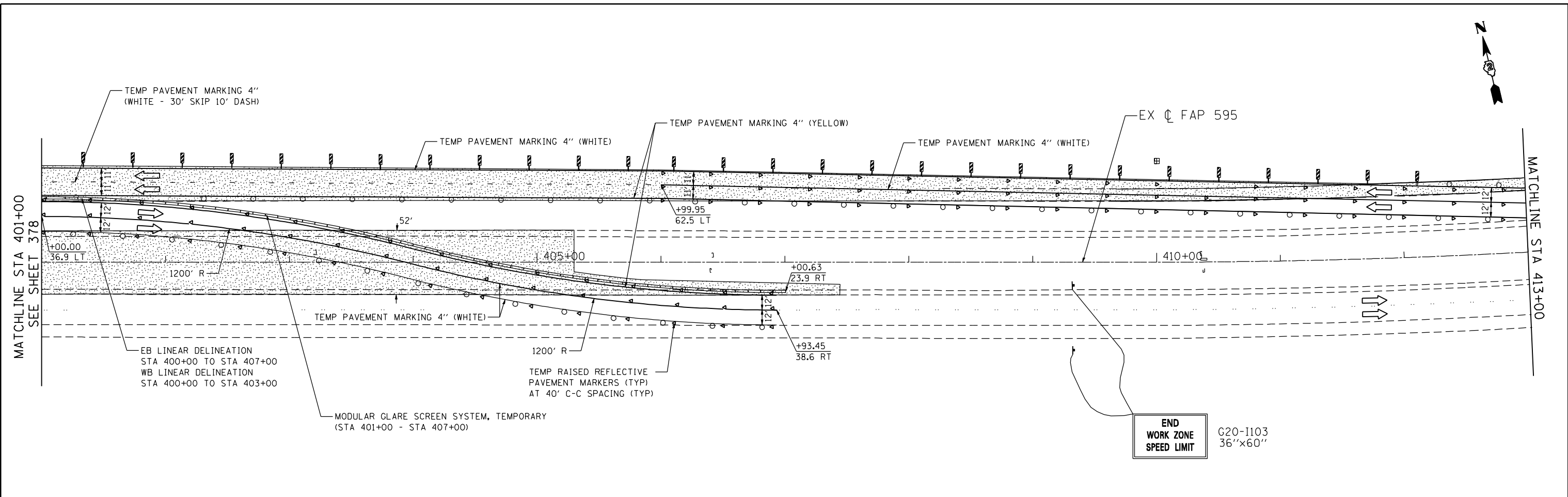
**Ciorba Group, Inc.**  
 CONSULTING ENGINEERS  
 6507 North Cumberland Avenue, Suite 402  
 Chicago, Illinois 60656  
 Tel. 773.776.4009 Fax 773.776.4014

USER NAME = jberendzen	DESIGNED - EPS	REVISED -
PLOT SCALE = 88.0000 "/>		

STATE OF ILLINOIS  
 DEPARTMENT OF TRANSPORTATION

**MAINTENANCE OF TRAFFIC - STAGE 2B**  
**JOHN DEERE ROAD**  
 SCALE: 1 : 40 SHEET NO. OF SHEETS STA. TO STA.

F.A.P. RTE.	SECTION	COUNTY	TOTAL SHEETS	SHEET NO.
595	(142-1, 142)R	ROCK ISLAND	1353	378
CONTRACT NO. 64B83				
ILLINOIS FED. AID PROJECT				



FILE NAME: c:\projects\080319108\contract\2\design\mst\sheet\_files\0264883-int-staging\2B\_98.dgn

**Ciorba Group, Inc.**  
 CONSULTING ENGINEERS  
 6507 North Cumberland Avenue, Suite 402  
 Chicago, Illinois 60656  
 Tel. 773.776.4009 Fax 773.776.4014

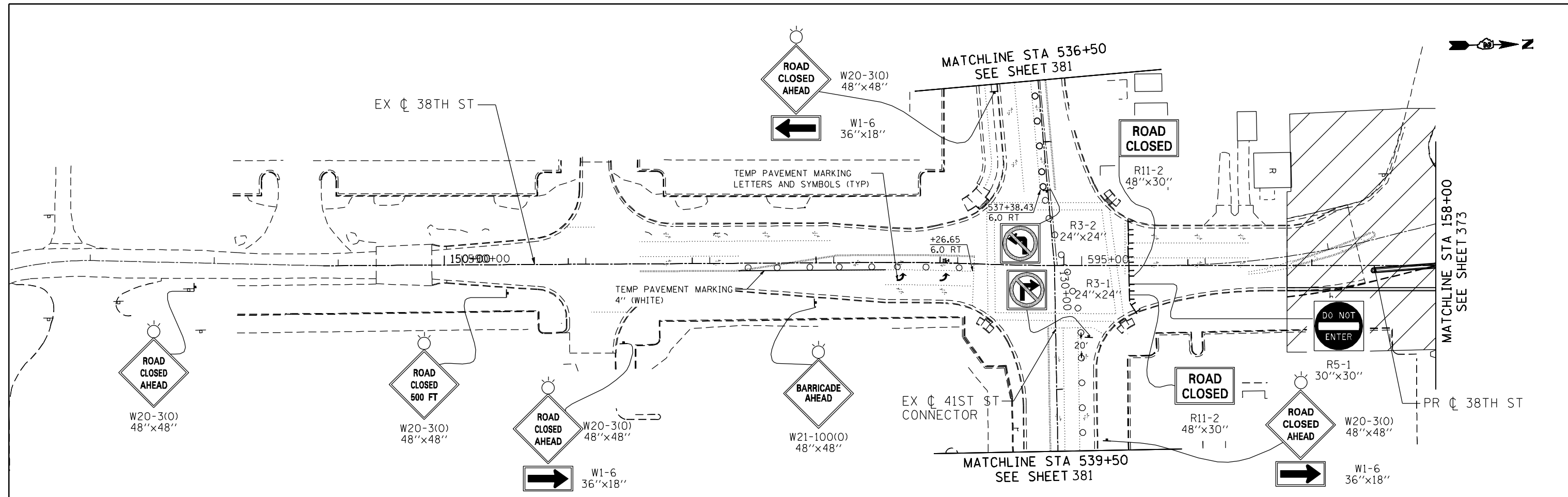
USER NAME = jberendzen	DESIGNED - EPS	REVISED -
PLOT SCALE = 88.0000 "/>		

**STATE OF ILLINOIS  
DEPARTMENT OF TRANSPORTATION**

**MAINTENANCE OF TRAFFIC - STAGE 2B  
JOHN DEERE ROAD**

F.A.P. RTE.	SECTION	COUNTY	TOTAL SHEETS	SHEET NO.
595	(142-1, 142)R	ROCK ISLAND	1353	379
CONTRACT NO. 64B83				
ILLINOIS FED. AID PROJECT				

SCALE: 1 : 40 SHEET NO. OF SHEETS STA. TO STA.



FILE NAME: c:\proj\080319108\contract\_2\design\worksheet\_files\0264883-int-staging\2B\_91.dgn

**Ciorba Group, Inc.**  
 CONSULTING ENGINEERS  
 6507 North Cumberland Avenue, Suite 402  
 Chicago, Illinois 60656  
 Tel. 773.776.4009 Fax 773.776.4014

USER NAME = jberendzen	DESIGNED - EPS	REVISED -
	DRAWN - NT	REVISED -
PLOT SCALE = 88.0000" / IN.	CHECKED - DJO	REVISED -
PLOT DATE = 12/18/2014	DATE - 12/19/2014	REVISED -

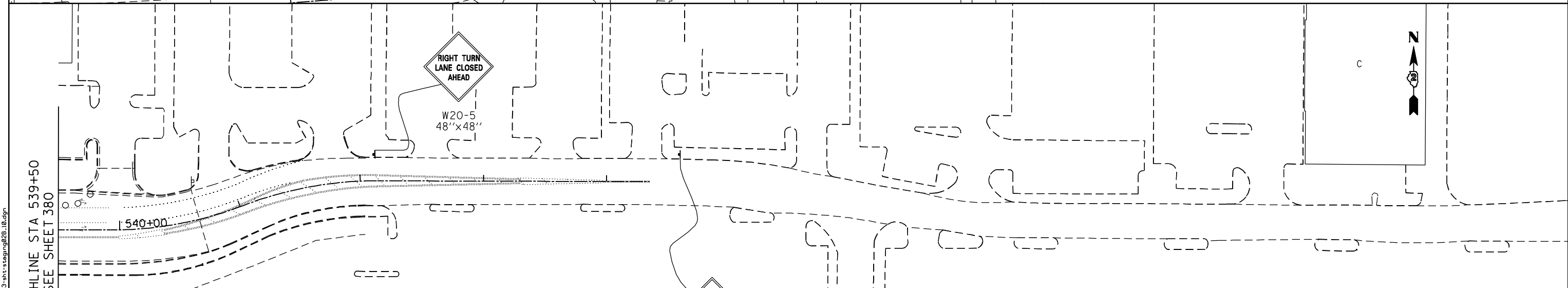
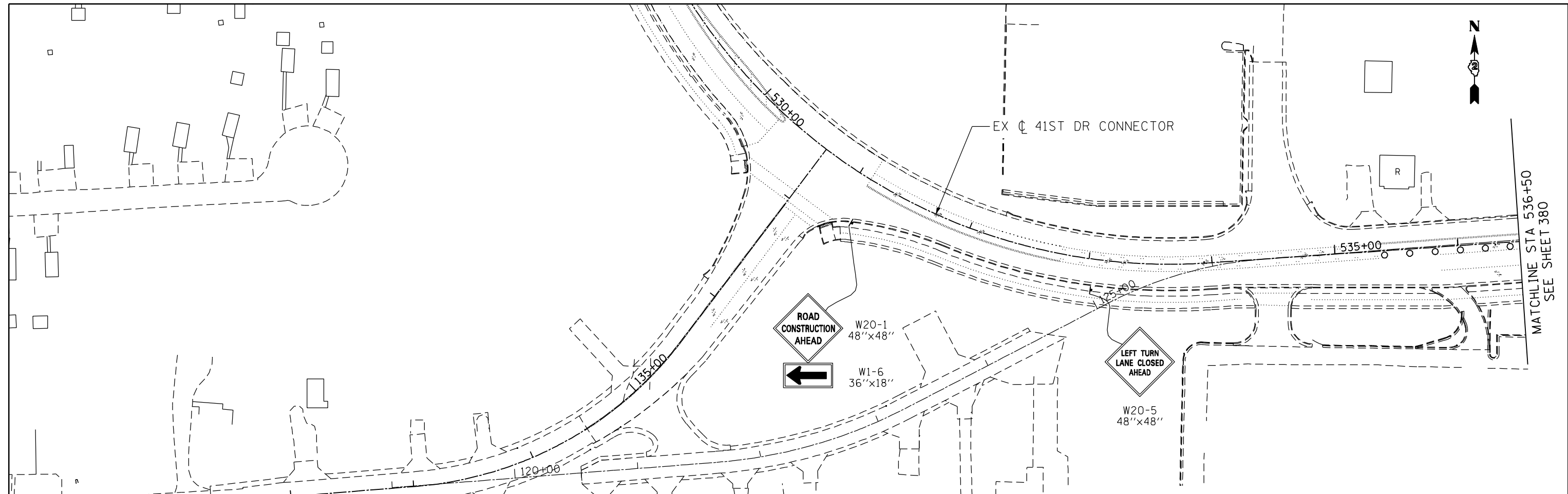
**STATE OF ILLINOIS  
 DEPARTMENT OF TRANSPORTATION**

**MAINTENANCE OF TRAFFIC – STAGE 2B  
 38TH STREET**

SCALE: 1 : 40    SHEET NO.    OF    SHEETS    STA.    TO STA.

F.A.P. RTE.	SECTION	COUNTY	TOTAL SHEETS	SHEET NO.
595	(142-1, 142)R	ROCK ISLAND	1353	380
CONTRACT NO. 64B83				
ILLINOIS FED. AID PROJECT				





MATCHLINE STA 539+50  
SEE SHEET 380

**MAINTENANCE OF TRAFFIC LEGEND**

- WORK ZONE
- DIRECTION OF TRAVEL
- DRUM OR TYPE II BARRICADE W/  
STEADY BURN LIGHT AT 40'  
SPACING (20' ON LANE TAPER AND RAMPS)
- TEMPORARY CONCRETE BARRIER
- TEMPORARY PAVEMENT
- TEMPORARY PAVEMENT MARKING  
24" (WHITE) - STOP BAR
- VERTICAL PANEL @ 40' C-C SPACING



FILE NAME: c:\p\proj\06003193\08\contract\_2\design\mot\sheet\_1\files\0264883-int-staging02B-10.dgn

**Ciorba Group, Inc.**  
CONSULTING ENGINEERS  
6507 North Cumberland Avenue, Suite 402  
Chicago, Illinois 60656  
Tel. 773.776.4009 Fax 773.776.4014

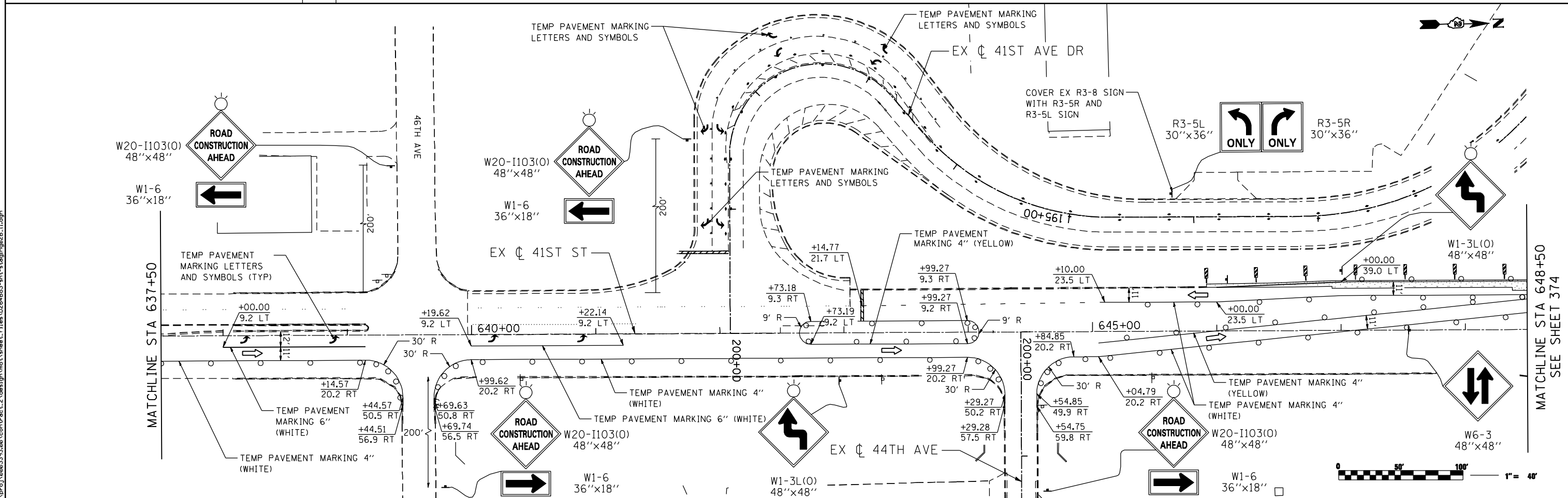
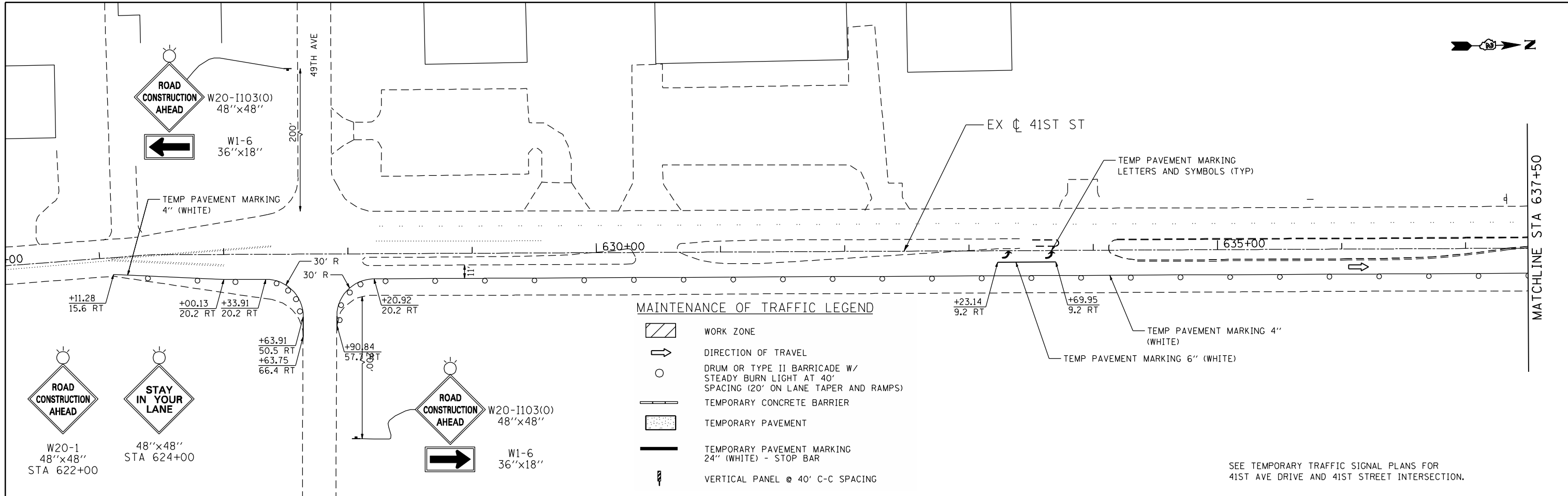
USER NAME = jberendzen	DESIGNED - EPS	REVISED -
	DRAWN - NT	REVISED -
PLOT SCALE = 88.0000 "/>		
PLOT DATE = 12/19/2014	DATE - 12/19/2014	REVISED -

**STATE OF ILLINOIS  
DEPARTMENT OF TRANSPORTATION**

**MAINTENANCE OF TRAFFIC - STAGE 2B  
41ST DRIVE CONNECTOR**

SCALE: 1 : 40 SHEET NO. OF SHEETS STA. TO STA.

F.A.P. RTE.	SECTION	COUNTY	TOTAL SHEETS	SHEET NO.
595	(142-1, 142R)	ROCK ISLAND	1353	381
CONTRACT NO. 64B83				
ILLINOIS FED. AID PROJECT				



FILE NAME: c:\p\proj\080319108\cstr\act\_2\design\mot\sheet\_1\files\0264883-int-stage2B-11.dgn

**Ciorba Group, Inc.**  
 CONSULTING ENGINEERS  
 5507 North Cumberland Avenue, Suite 402  
 Chicago, Illinois 60656  
 Tel. 773.776.4009 Fax 773.776.4014

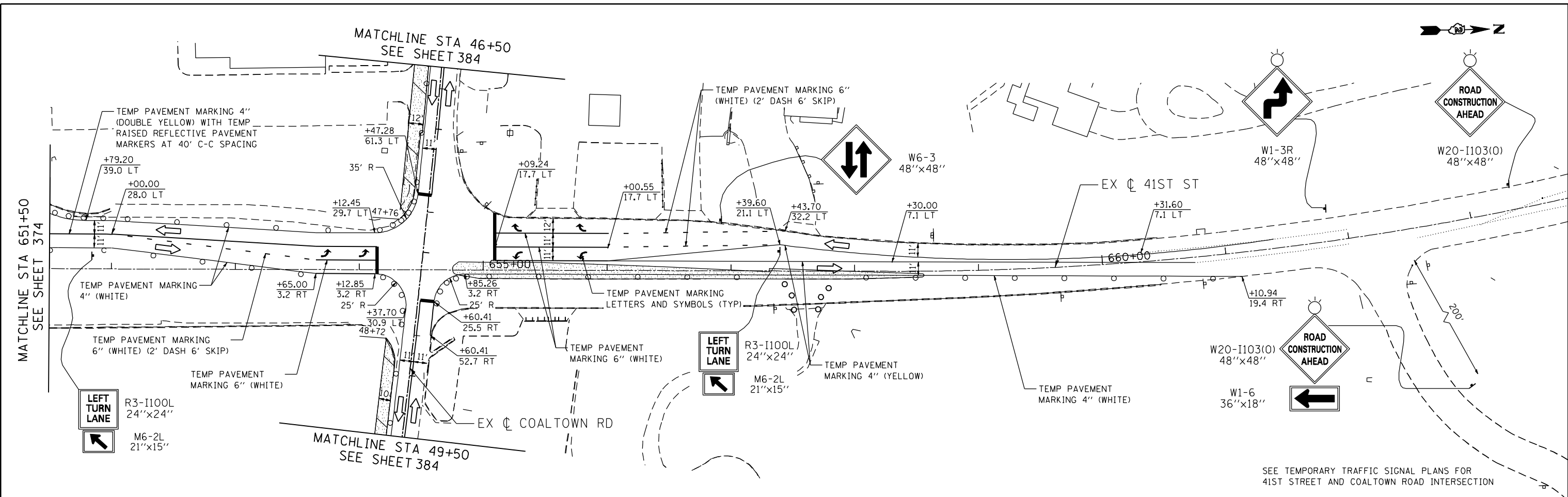
USER NAME = jberndzen	DESIGNED - EPS	REVISED -
PLOT SCALE = 88.0000 "/>		

**STATE OF ILLINOIS**  
**DEPARTMENT OF TRANSPORTATION**

**MAINTENANCE OF TRAFFIC - STAGE 2B**  
**41ST STREET**








F.A.P. RTE.	SECTION	COUNTY	TOTAL SHEETS	SHEET NO.
595	(142-1, 142)R	ROCK ISLAND	1353	382
CONTRACT NO. 64B83				
ILLINOIS FED. AID PROJECT				

SCALE: 1 : 40    SHEET NO.    OF    SHEETS    STA.    TO STA.



SEE TEMPORARY TRAFFIC SIGNAL PLANS FOR 41ST STREET AND COALTOWN ROAD INTERSECTION

**MAINTENANCE OF TRAFFIC LEGEND**

-  WORK ZONE
-  DIRECTION OF TRAVEL
-  DRUM OR TYPE II BARRICADE W/ STEADY BURN LIGHT AT 40' SPACING (20' ON LANE TAPER AND RAMPS)
-  TEMPORARY CONCRETE BARRIER
-  TEMPORARY PAVEMENT
-  TEMPORARY PAVEMENT MARKING 24" (WHITE) - STOP BAR
-  VERTICAL PANEL @ 40' C-C SPACING



FILE NAME: m:\proj\080319108\contract\_2\design\mot\sheet\_files\0264883-int-stage2B-12.dgn

**Ciorba Group, Inc.**  
 CONSULTING ENGINEERS  
 6507 North Cumberland Avenue, Suite 402  
 Chicago, Illinois 60656  
 Tel. 773.776.4009 Fax 773.776.4014

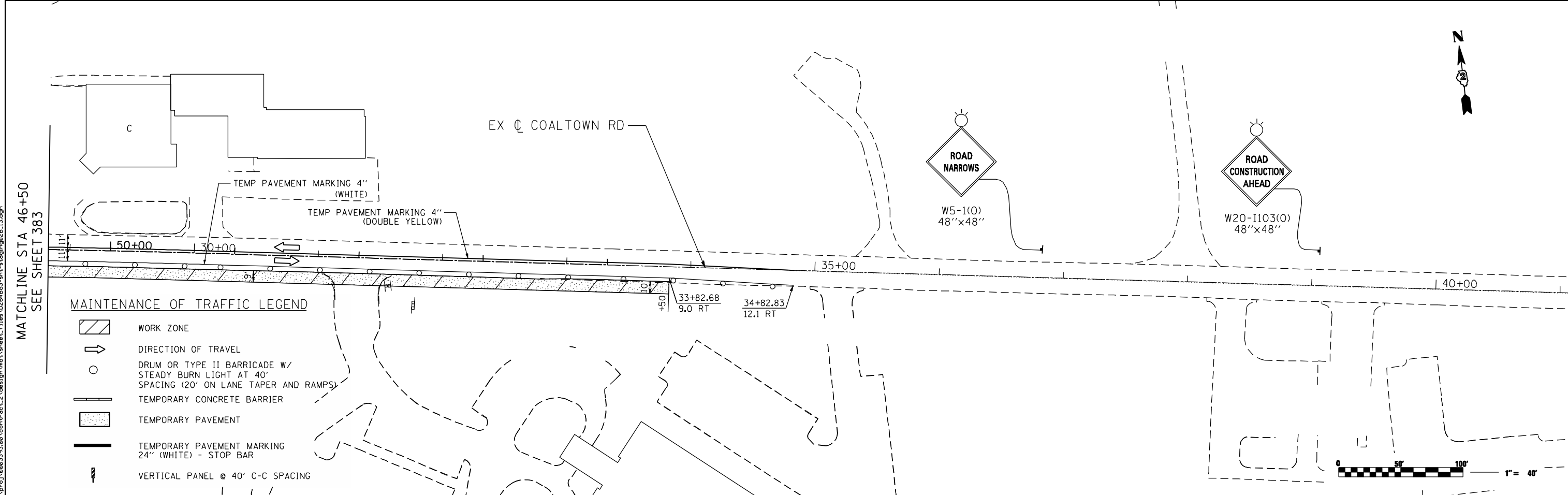
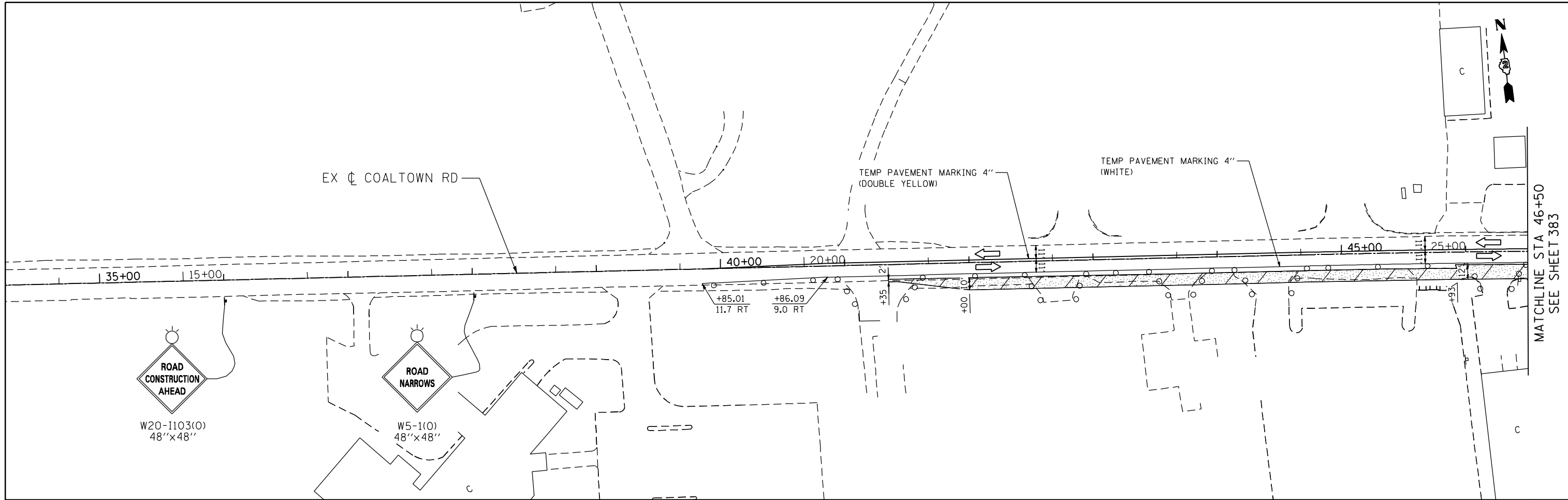
USER NAME = jberendzen	DESIGNED - EPS	REVISED -
PLOT SCALE = 88.0000 "/ IN.	DRAWN - NT	REVISED -
PLOT DATE = 12/18/2014	CHECKED - DJO	REVISED -
	DATE - 12/19/2014	REVISED -

**STATE OF ILLINOIS  
 DEPARTMENT OF TRANSPORTATION**








**MAINTENANCE OF TRAFFIC - STAGE 2B  
 41ST STREET**

SCALE: 1 : 40 SHEET NO. OF SHEETS STA. TO STA.

F.A.P. RTE.	SECTION	COUNTY	TOTAL SHEETS	SHEET NO.
595	(142-1, 142)R	ROCK ISLAND	1353	383
				CONTRACT NO. 64B83
ILLINOIS FED. AID PROJECT				



**MAINTENANCE OF TRAFFIC LEGEND**

-  WORK ZONE
-  DIRECTION OF TRAVEL
-  DRUM OR TYPE II BARRICADE W/  
STEADY BURN LIGHT AT 40'  
SPACING (20' ON LANE TAPER AND RAMPS)
-  TEMPORARY CONCRETE BARRIER
-  TEMPORARY PAVEMENT
-  TEMPORARY PAVEMENT MARKING  
24" (WHITE) - STOP BAR
-  VERTICAL PANEL @ 40' C-C SPACING

MATCHLINE STA 46+50  
SEE SHEET 383

FILE NAME: c:\p\proj\08031913\08\contract\_2\design\mot\sheet\_1\files\0264883-int-staging\2B\_13.dgn

**Ciorba Group, Inc.**  
CONSULTING ENGINEERS  
6507 North Cumberland Avenue, Suite 402  
Chicago, Illinois 60656  
Tel. 773.776.4009 Fax 773.776.4014

USER NAME = jberendzen	DESIGNED - EPS	REVISED -
PLOT SCALE = 88.0000" / IN.	DRAWN - NT	REVISED -
PLOT DATE = 12/19/2014	CHECKED - DJO	REVISED -
	DATE - 12/19/2014	REVISED -

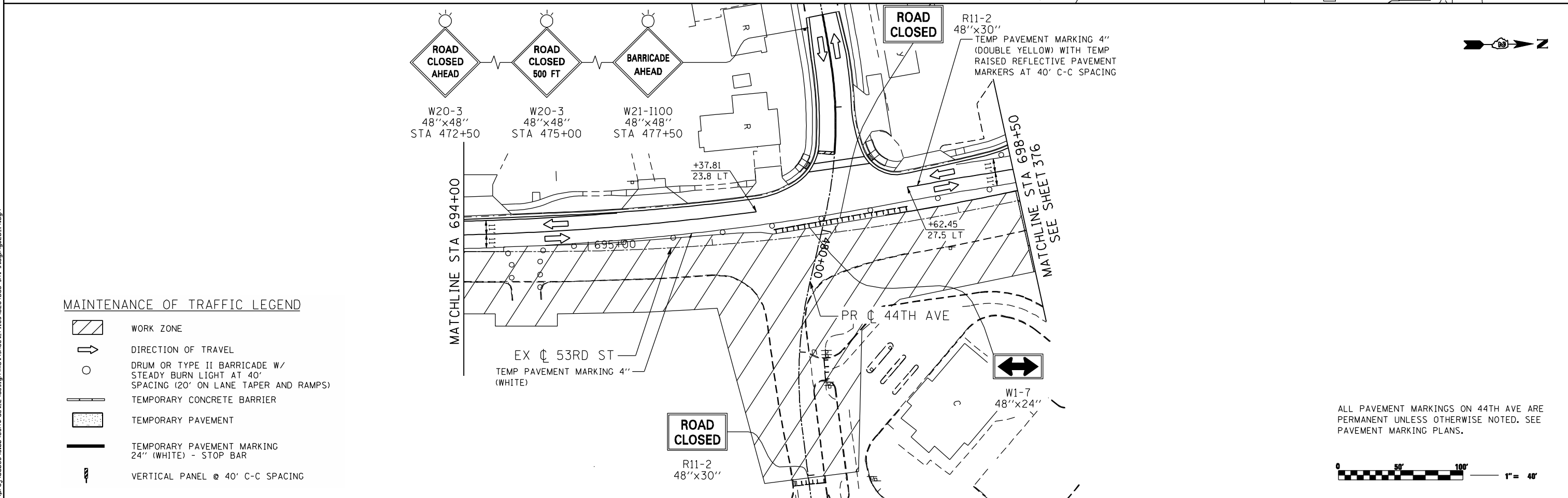
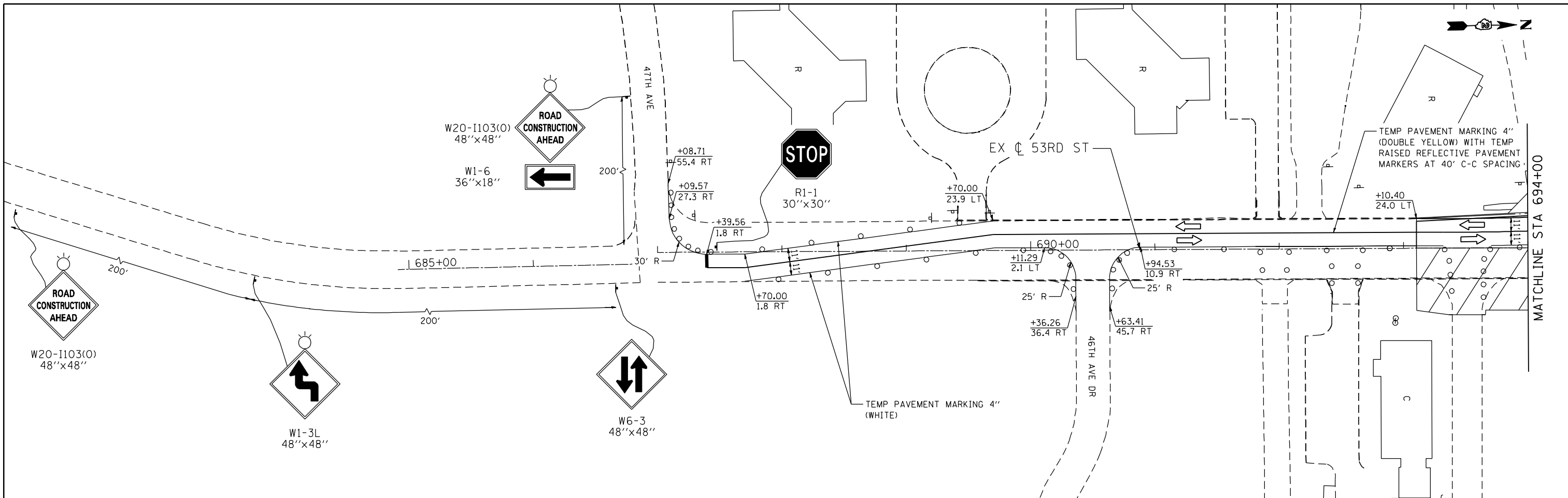
**STATE OF ILLINOIS  
DEPARTMENT OF TRANSPORTATION**

**MAINTENANCE OF TRAFFIC - STAGE 2B  
COALTOWN ROAD**

SCALE: 1 : 40    SHEET NO.    OF    SHEETS    STA.    TO STA.

F.A.P. RTE.	SECTION	COUNTY	TOTAL SHEETS	SHEET NO.
595	(142-1, 142)R	ROCK ISLAND	1353	384
CONTRACT NO. 64B83			ILLINOIS FED. AID PROJECT	

FILE NAME: c:\projects\08031301\08031301\contract\2\design\mst\sheet\_2\files\0264883-int-stage2B-14.dgn



**MAINTENANCE OF TRAFFIC LEGEND**

- WORK ZONE
- DIRECTION OF TRAVEL
- DRUM OR TYPE II BARRICADE W/ STEADY BURN LIGHT AT 40' SPACING (20' ON LANE TAPER AND RAMPS)
- TEMPORARY CONCRETE BARRIER
- TEMPORARY PAVEMENT
- TEMPORARY PAVEMENT MARKING 24" (WHITE) - STOP BAR
- VERTICAL PANEL @ 40' C-C SPACING

ALL PAVEMENT MARKINGS ON 44TH AVE ARE PERMANENT UNLESS OTHERWISE NOTED. SEE PAVEMENT MARKING PLANS.



**Ciorba Group, Inc.**  
 CONSULTING ENGINEERS  
 6507 North Cumberland Avenue, Suite 402  
 Chicago, Illinois 60656  
 Tel. 773.776.4009 Fax 773.776.4014

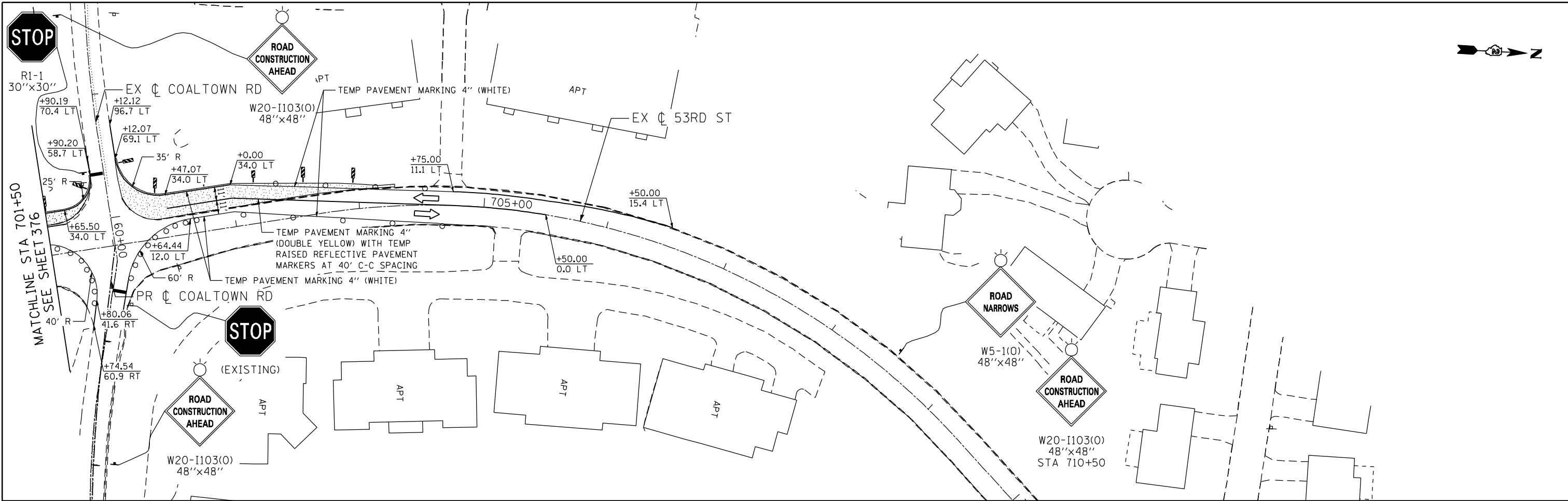
USER NAME = jberendzen	DESIGNED - EPS	REVISED -
PLOT SCALE = 80.0000 "/ IN.	DRAWN - NT	REVISED -
PLOT DATE = 12/18/2014	CHECKED - DJO	REVISED -
	DATE - 12/19/2014	REVISED -

**STATE OF ILLINOIS  
 DEPARTMENT OF TRANSPORTATION**








**MAINTENANCE OF TRAFFIC - STAGE 2B  
 53RD STREET**

SCALE: 1 : 40    SHEET NO.    OF    SHEETS    STA.    TO STA.

F.A.P. RTE.	SECTION	COUNTY	TOTAL SHEETS	SHEET NO.
595	(142-1, 142)R	ROCK ISLAND	1353	385
CONTRACT NO. 64B83				
ILLINOIS FED. AID PROJECT				



**MAINTENANCE OF TRAFFIC LEGEND**

-  WORK ZONE
-  DIRECTION OF TRAVEL
-  DRUM OR TYPE II BARRICADE W/  
STEADY BURN LIGHT AT 40'  
SPACING (20' ON LANE TAPER AND RAMPS)
-  TEMPORARY CONCRETE BARRIER
-  TEMPORARY PAVEMENT
-  TEMPORARY PAVEMENT MARKING  
24" (WHITE) - STOP BAR
-  VERTICAL PANEL @ 40' C-C SPACING



FILE NAME: c:\p\proj\080319108\contract\2\design\mot\sheet\_files\0264883-int-stage2B-15.dgn

**CG**  
**Ciorba Group, Inc.**  
 CONSULTING ENGINEERS  
 6507 North Cumberland Avenue, Suite 402  
 Chicago, Illinois 60656  
 Tel. 773.776.4009 Fax 773.776.4014

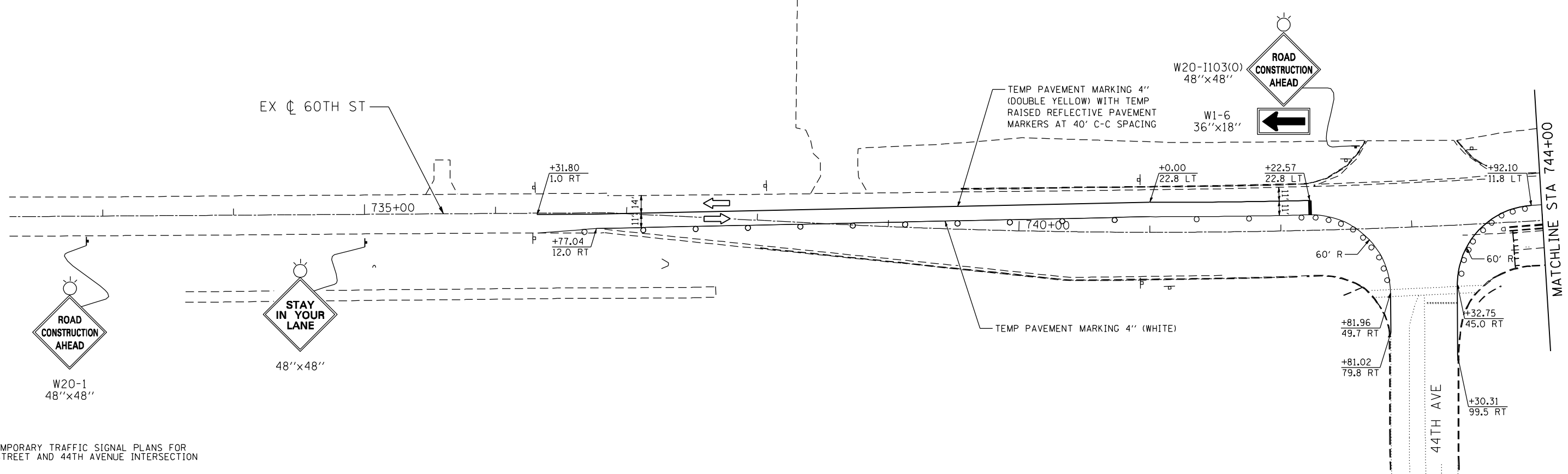
USER NAME = jberendzen	DESIGNED - EPS	REVISED -
	DRAWN - NT	REVISED -
PLOT SCALE = 88.0000 "/> <td>CHECKED - DJO</td> <td>REVISED -</td>	CHECKED - DJO	REVISED -
PLOT DATE = 12/19/2014	DATE - 12/19/2014	REVISED -

**STATE OF ILLINOIS  
 DEPARTMENT OF TRANSPORTATION**

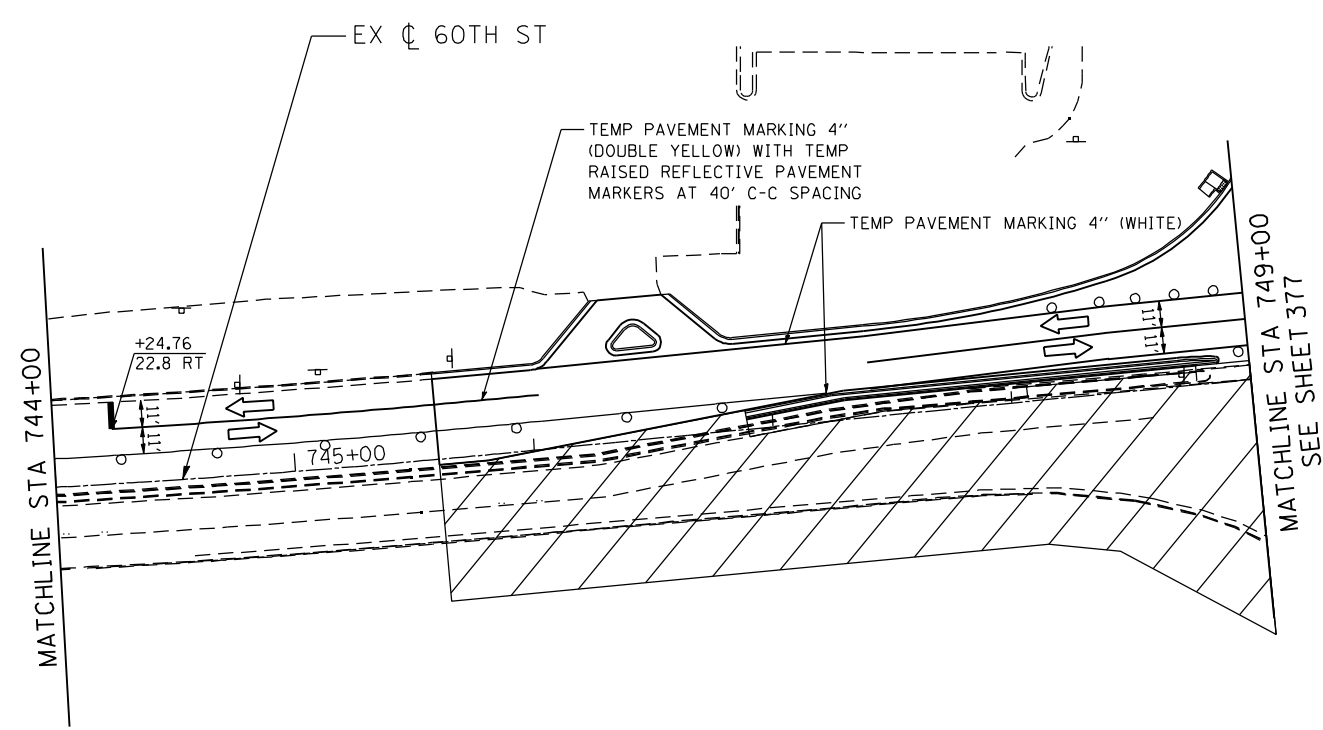
**MAINTENANCE OF TRAFFIC - STAGE 2B  
 53RD STREET**

SCALE: 1 : 40 SHEET NO. OF SHEETS STA. TO STA.








F.A.P. RTE.	SECTION	COUNTY	TOTAL SHEETS	SHEET NO.
595	(142-1, 142)R	ROCK ISLAND	1353	386
CONTRACT NO. 64B83			ILLINOIS FED. AID PROJECT	



NOTE:  
SEE TEMPORARY TRAFFIC SIGNAL PLANS FOR  
60TH STREET AND 44TH AVENUE INTERSECTION



**MAINTENANCE OF TRAFFIC LEGEND**

-  WORK ZONE
-  DIRECTION OF TRAVEL
-  DRUM OR TYPE II BARRICADE W/  
STEADY BURN LIGHT AT 40'  
SPACING (20' ON LANE TAPER AND RAMPS)
-  TEMPORARY CONCRETE BARRIER
-  TEMPORARY PAVEMENT
-  TEMPORARY PAVEMENT MARKING  
24" (WHITE) - STOP BAR
-  VERTICAL PANEL @ 40' C-C SPACING



FILE NAME: c:\projects\0803193\08\contract\_2\design\mof\sheet\_1\files\0264883-int-stage2B-16.dgn

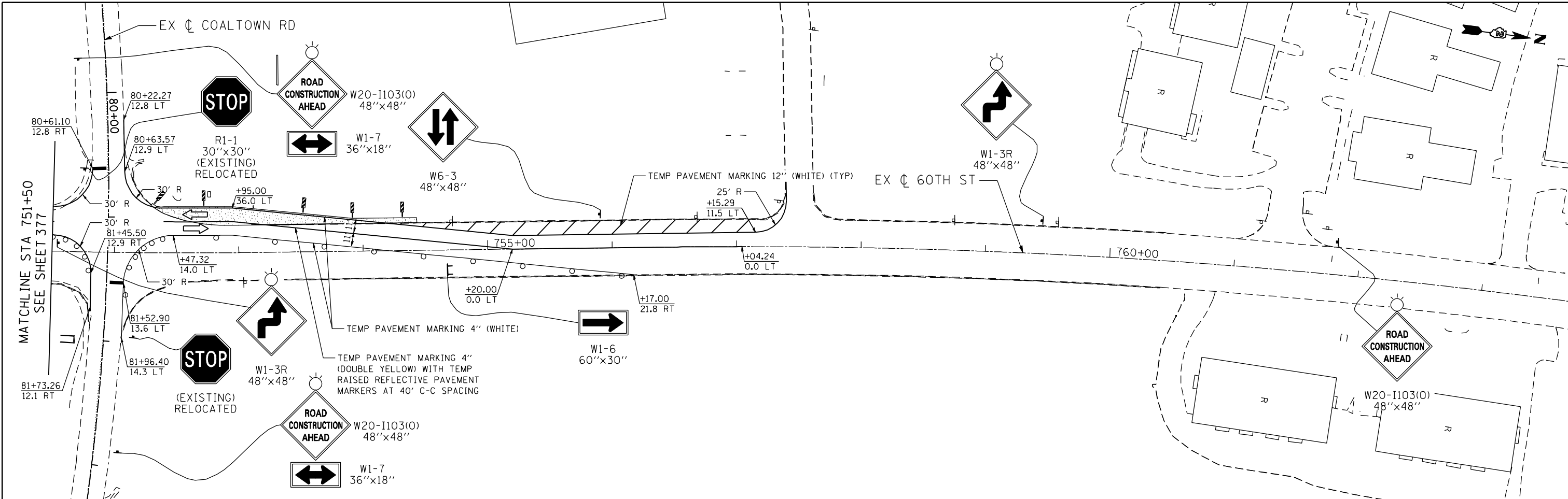
**Ciorba Group, Inc.**  
CONSULTING ENGINEERS  
6507 North Cumberland Avenue, Suite 402  
Chicago, Illinois 60656  
Tel. 773.776.4009 Fax 773.776.4014

USER NAME = jberendzen	DESIGNED - EPS	REVISED -
PLOT SCALE = 88.0000" / IN.	DRAWN - NT	REVISED -
PLOT DATE = 12/19/2014	CHECKED - DJO	REVISED -
	DATE - 12/19/2014	REVISED -

**STATE OF ILLINOIS  
DEPARTMENT OF TRANSPORTATION**

<b>MAINTENANCE OF TRAFFIC - STAGE 2B 60TH STREET</b>			
SCALE: 1 : 40	SHEET NO.	OF SHEETS	STA. TO STA.

F.A.P. RTE.	SECTION	COUNTY	TOTAL SHEETS	SHEET NO.
595	(142-1, 142)R	ROCK ISLAND	1353	387
CONTRACT NO. 64B83			ILLINOIS FED. AID PROJECT	



**MAINTENANCE OF TRAFFIC LEGEND**

- WORK ZONE
- DIRECTION OF TRAVEL
- DRUM OR TYPE II BARRICADE W/  
STEADY BURN LIGHT AT 40'  
SPACING (20' ON LANE TAPER AND RAMPS)
- TEMPORARY CONCRETE BARRIER
- TEMPORARY PAVEMENT
- TEMPORARY PAVEMENT MARKING  
24" (WHITE) - STOP BAR
- VERTICAL PANEL @ 40' C-C SPACING



FILE NAME: c:\projects\06031913\06031913.dgn

**Ciorba Group, Inc.**  
 CONSULTING ENGINEERS  
 6507 North Cumberland Avenue, Suite 402  
 Chicago, Illinois 60656  
 Tel. 773.776.4009 Fax 773.776.4014

USER NAME = jberendzen	DESIGNED - EPS	REVISED -
PLOT SCALE = 88.0000" / IN.	DRAWN - NT	REVISED -
PLOT DATE = 12/19/2014	CHECKED - DJO	REVISED -
	DATE - 12/19/2014	REVISED -

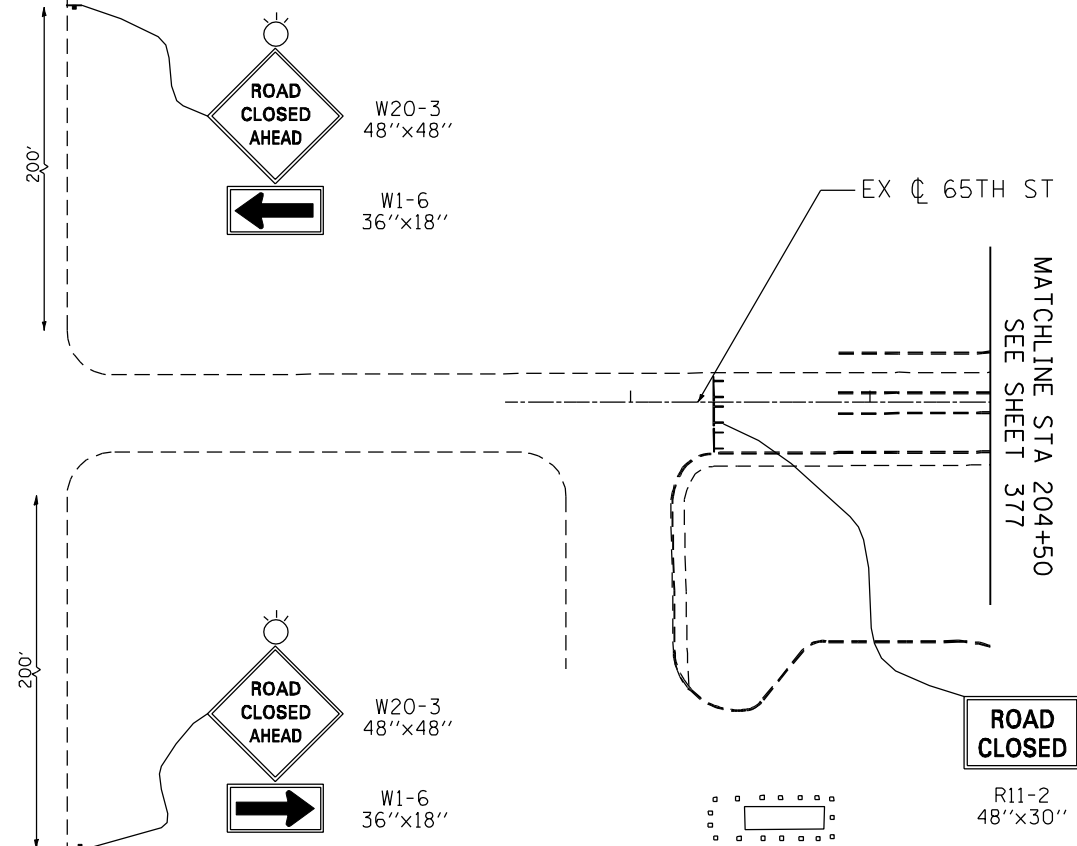
**STATE OF ILLINOIS  
 DEPARTMENT OF TRANSPORTATION**

**MAINTENANCE OF TRAFFIC - STAGE 2B  
 60TH STREET**

SCALE: 1 : 40 SHEET NO. OF SHEETS STA. TO STA.

F.A.P. RTE.	SECTION	COUNTY	TOTAL SHEETS	SHEET NO.
595	(142-1, 142)R	ROCK ISLAND	1353	388
CONTRACT NO. 64B83			ILLINOIS FED. AID PROJECT	





**MAINTENANCE OF TRAFFIC LEGEND**

- WORK ZONE
- DIRECTION OF TRAVEL
- DRUM OR TYPE II BARRICADE W/  
STEADY BURN LIGHT AT 40'  
SPACING (20' ON LANE TAPER AND RAMPS)
- TEMPORARY CONCRETE BARRIER
- TEMPORARY PAVEMENT
- TEMPORARY PAVEMENT MARKING  
24" (WHITE) - STOP BAR
- VERTICAL PANEL @ 40' C-C SPACING



FILE NAME: c:\proj\00013108\contract\_2\design\mof\sheet\_files\0264883-int-stage2B-18.dgn

**Ciorba Group, Inc.**  
 CONSULTING ENGINEERS  
 5507 North Cumberland Avenue, Suite 402  
 Chicago, Illinois 60656  
 Tel. 773.776.4009 Fax 773.776.4014

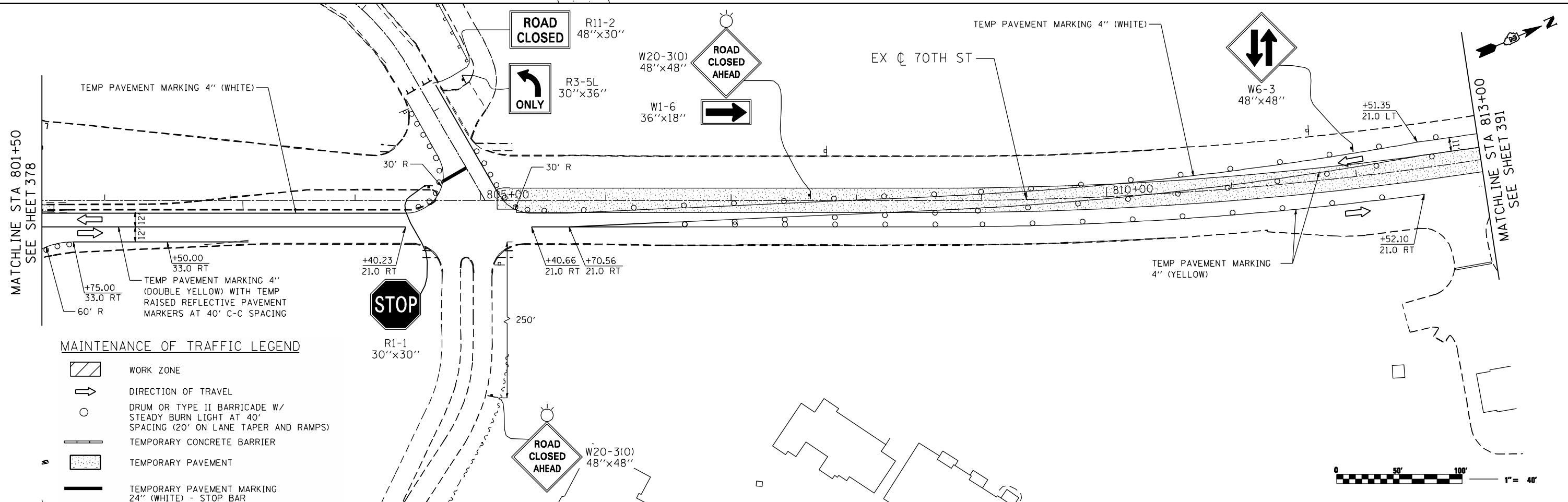
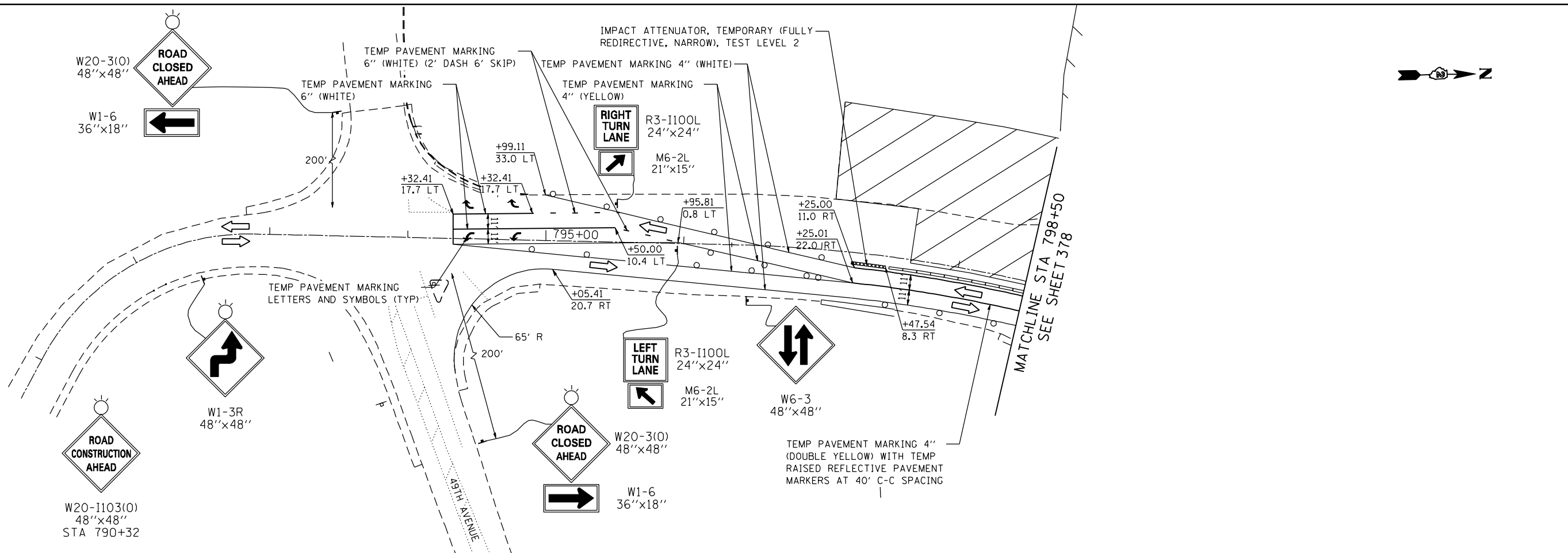
USER NAME = jberendzen	DESIGNED - EPS	REVISED -
	DRAWN - NT	REVISED -
PLOT SCALE = 80.0000' / IN.	CHECKED - DJO	REVISED -
PLOT DATE = 12/19/2014	DATE - 12/19/2014	REVISED -

**STATE OF ILLINOIS  
 DEPARTMENT OF TRANSPORTATION**

**MAINTENANCE OF TRAFFIC - STAGE 2B  
 65TH STREET**

SCALE: 1 : 40 SHEET NO. OF SHEETS STA. TO STA.

F.A.P. RTE.	SECTION	COUNTY	TOTAL SHEETS	SHEET NO.
595	(142-1, 142)R	ROCK ISLAND	1353	389
CONTRACT NO. 64B83			ILLINOIS FED. AID PROJECT	



**MAINTENANCE OF TRAFFIC LEGEND**

	WORK ZONE
	DIRECTION OF TRAVEL
	DRUM OR TYPE II BARRICADE W/ STEADY BURN LIGHT AT 40' SPACING (20' ON LANE TAPER AND RAMPS)
	TEMPORARY CONCRETE BARRIER
	TEMPORARY PAVEMENT
	TEMPORARY PAVEMENT MARKING 24" (WHITE) - STOP BAR

FILE NAME: c:\projects\0803193\08\contract\2\design\mot\sheet\_1\files\0264883-int-staging02B-19.dgn

**Ciorba Group, Inc.**  
CONSULTING ENGINEERS  
6507 North Cumberland Avenue, Suite 402  
Chicago, Illinois 60656  
Tel. 773.776.4009 Fax 773.776.4014

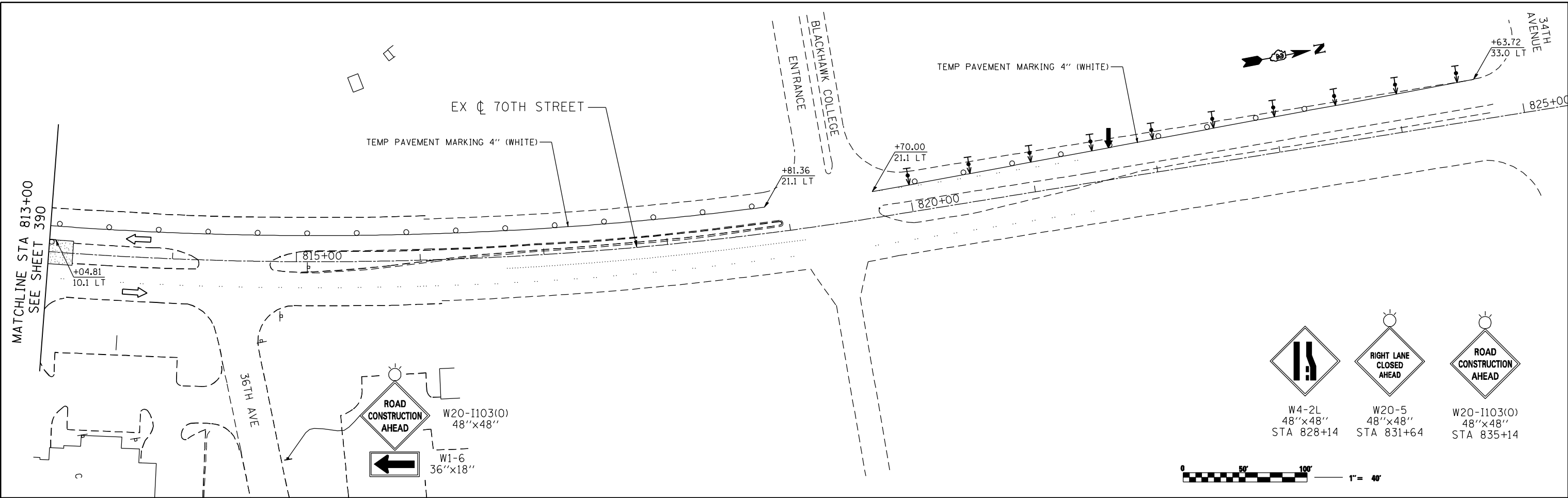
USER NAME = jberndzen	DESIGNED - EPS	REVISED -
40' C-C SPACING	DRAWN - NT	REVISED -
PLOT SCALE = 80.0000' / IN.	CHECKED - DJO	REVISED -
PLOT DATE = 12/18/2014	DATE - 12/19/2014	REVISED -

**STATE OF ILLINOIS  
DEPARTMENT OF TRANSPORTATION**

**MAINTENANCE OF TRAFFIC - STAGE 2B  
70TH STREET**

SCALE: 1 : 40 SHEET NO. OF SHEETS STA. TO STA.

F.A.P. RTE.	SECTION	COUNTY	TOTAL SHEETS	SHEET NO.
595	(142-1, 142)R	ROCK ISLAND	1353	390
CONTRACT NO. 64B83			ILLINOIS FED. AID PROJECT	



**MAINTENANCE OF TRAFFIC LEGEND**

- WORK ZONE
- DIRECTION OF TRAVEL
- DRUM OR TYPE II BARRICADE W/  
STEADY BURN LIGHT AT 80'  
SPACING (40' ON LANE TAPER AND RAMP)
- TEMPORARY CONCRETE BARRIER
- TEMPORARY PAVEMENT
- VERTICAL PANEL @ 40' C-C SPACING
- DIRECTION INDICATOR BARRICADE W/  
STEADY BURN MONODIRECTIONAL LIGHT
- ARROW BOARD

FILE NAME: c:\proj\08013108\contract\_2\design\mst\sheet\_1\files\0264883-int-staging\2B\_20.dgn

**Ciorba Group, Inc.**  
 CONSULTING ENGINEERS  
 5507 North Cumberland Avenue, Suite 402  
 Chicago, Illinois 60656  
 Tel. 773.776.4009 Fax 773.776.4014

USER NAME = jberendzen	DESIGNED - EPS	REVISED -
	DRAWN - NT	REVISED -
PLOT SCALE = 88.0000 "/ IN.	CHECKED - DJO	REVISED -
PLOT DATE = 12/18/2014	DATE - 12/19/2014	REVISED -

**STATE OF ILLINOIS  
DEPARTMENT OF TRANSPORTATION**







**MAINTENANCE OF TRAFFIC - STAGE 2B  
70TH STREET**

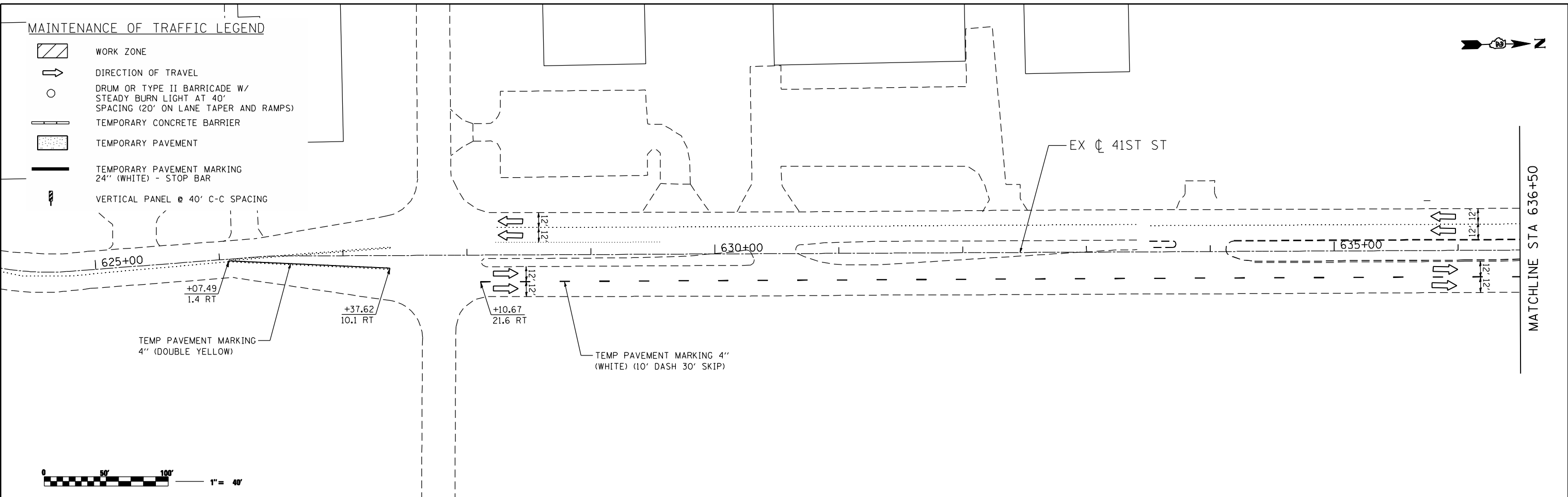
SCALE: 1 : 40    SHEET NO.    OF    SHEETS    STA.    TO STA.

F.A.P. RTE.	SECTION	COUNTY	TOTAL SHEETS	SHEET NO.
595	(142-1, 142)R	ROCK ISLAND	1353	391
CONTRACT NO. 64B83				
ILLINOIS FED. AID PROJECT				

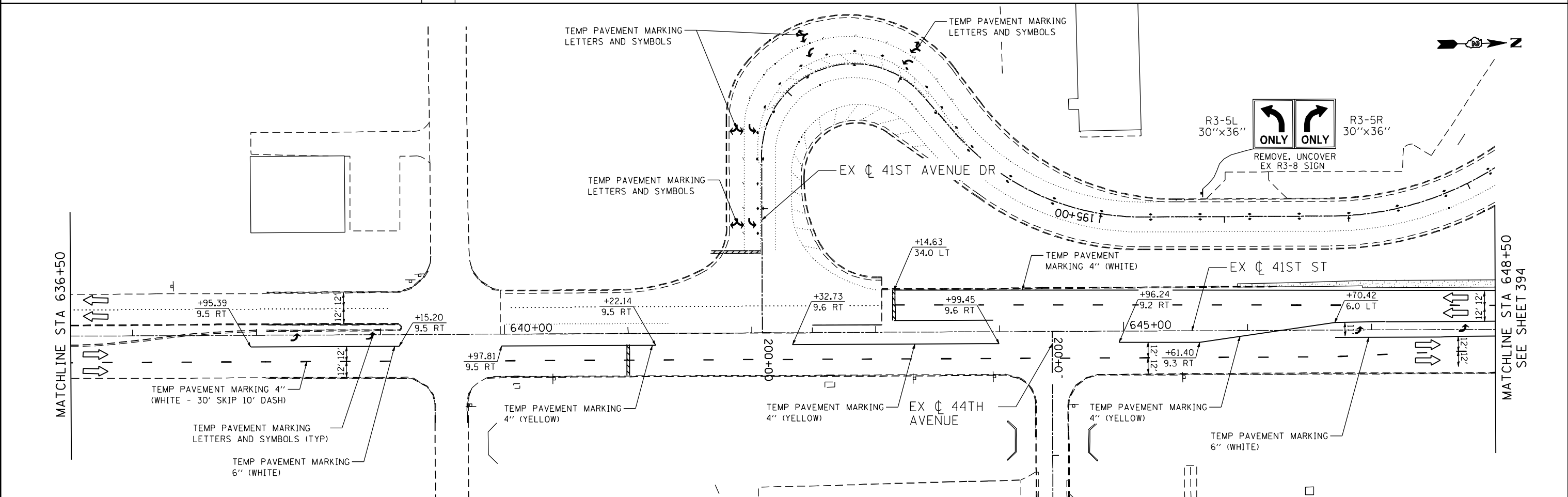


MAINTENANCE OF TRAFFIC LEGEND

-  WORK ZONE
-  DIRECTION OF TRAVEL
-  DRUM OR TYPE II BARRICADE W/  
STEADY BURN LIGHT AT 40'  
SPACING (20' ON LANE TAPER AND RAMPS)
-  TEMPORARY CONCRETE BARRIER
-  TEMPORARY PAVEMENT
-  TEMPORARY PAVEMENT MARKING  
24" (WHITE) - STOP BAR
-  VERTICAL PANEL @ 40' C-C SPACING



MATCHLINE STA 636+50



MATCHLINE STA 648+50  
SEE SHEET 394

FILE NAME: c:\p\proj\08001393\08\contract\2\design\mot\sheet\_1\files\0264883-int-staging\_ws62.plt.dgn

**Ciorba Group, Inc.**  
CONSULTING ENGINEERS  
5507 North Cumberland Avenue, Suite 402  
Chicago, Illinois 60656  
Tel. 773.776.4009 Fax 773.776.4014

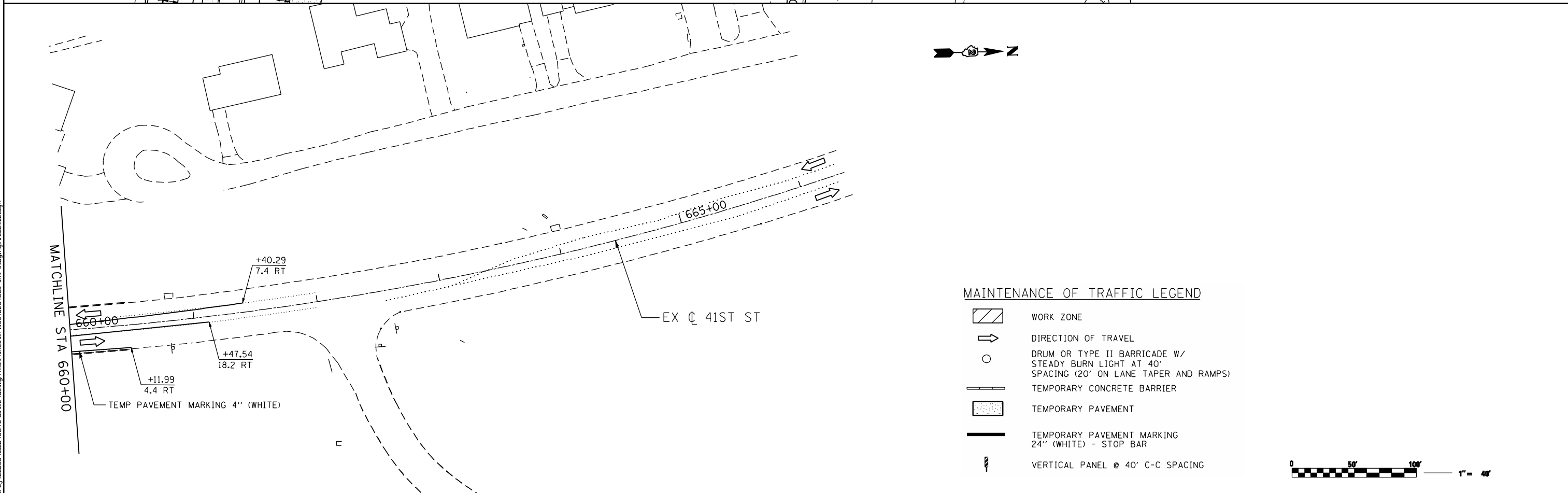
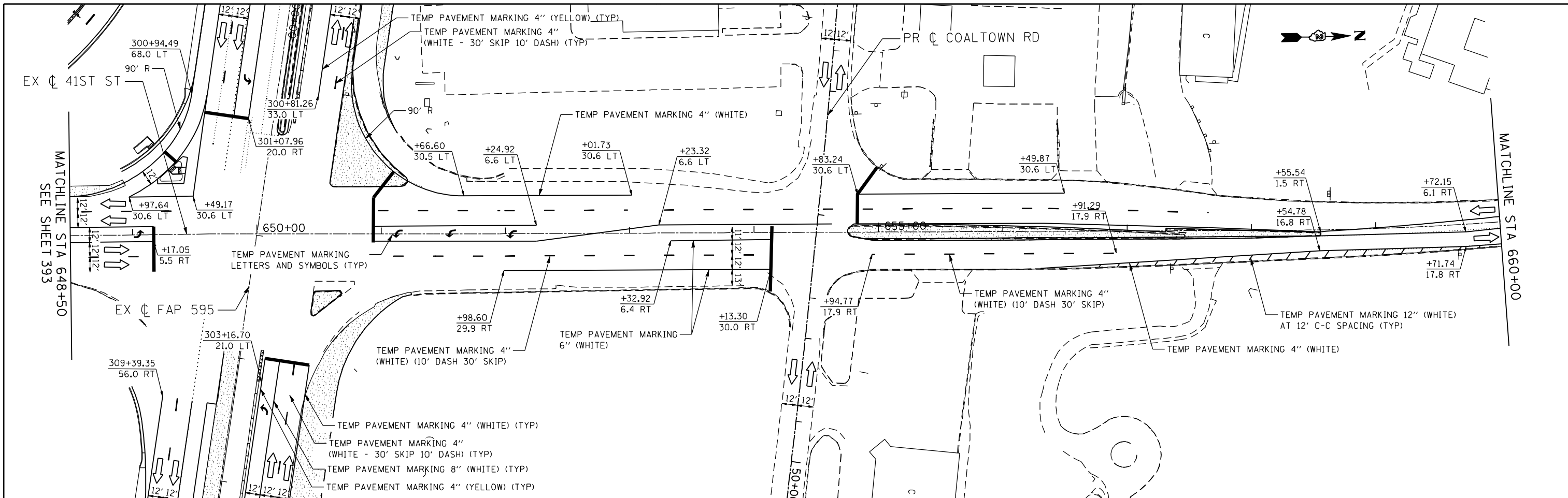
USER NAME = jberendzen	DESIGNED - EPS	REVISED -
	DRAWN - NT	REVISED -
PLOT SCALE = 88.0000 "/> <td>CHECKED - DJO</td> <td>REVISED -</td>	CHECKED - DJO	REVISED -
PLOT DATE = 12/18/2014	DATE - 12/19/2014	REVISED -

**STATE OF ILLINOIS  
DEPARTMENT OF TRANSPORTATION**

**MAINTENANCE OF TRAFFIC - WINTER SHUTDOWN 2  
41ST STREET**

SCALE: 1 : 40    SHEET NO.    OF    SHEETS    STA.    TO    STA.

F.A.P. RTE. 595	SECTION (142-1, 142)R	COUNTY ROCK ISLAND	TOTAL SHEETS 1353	SHEET NO. 393
CONTRACT NO. 64B83			ILLINOIS FED. AID PROJECT	



**MAINTENANCE OF TRAFFIC LEGEND**

- WORK ZONE
- DIRECTION OF TRAVEL
- DRUM OR TYPE II BARRICADE W/ STEADY BURN LIGHT AT 40' SPACING (20' ON LANE TAPER AND RAMPS)
- TEMPORARY CONCRETE BARRIER
- TEMPORARY PAVEMENT
- TEMPORARY PAVEMENT MARKING 24" (WHITE) - STOP BAR
- VERTICAL PANEL @ 40' C-C SPACING



FILE NAME: c:\p\proj\0803193\08\contract\2\design\mot\sheet\_files\0264883-int-staging\_ws62.dgn

**Ciorba Group, Inc.**  
 CONSULTING ENGINEERS  
 6507 North Cumberland Avenue, Suite 402  
 Chicago, Illinois 60656  
 Tel. 773.776.4009 Fax 773.776.4014

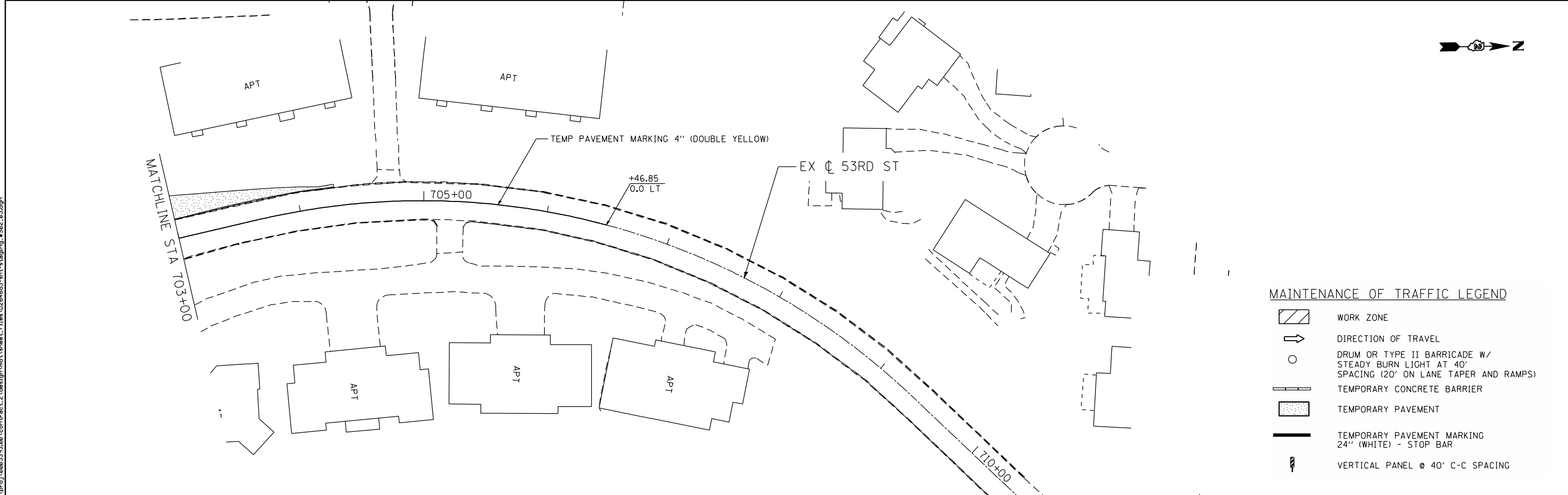
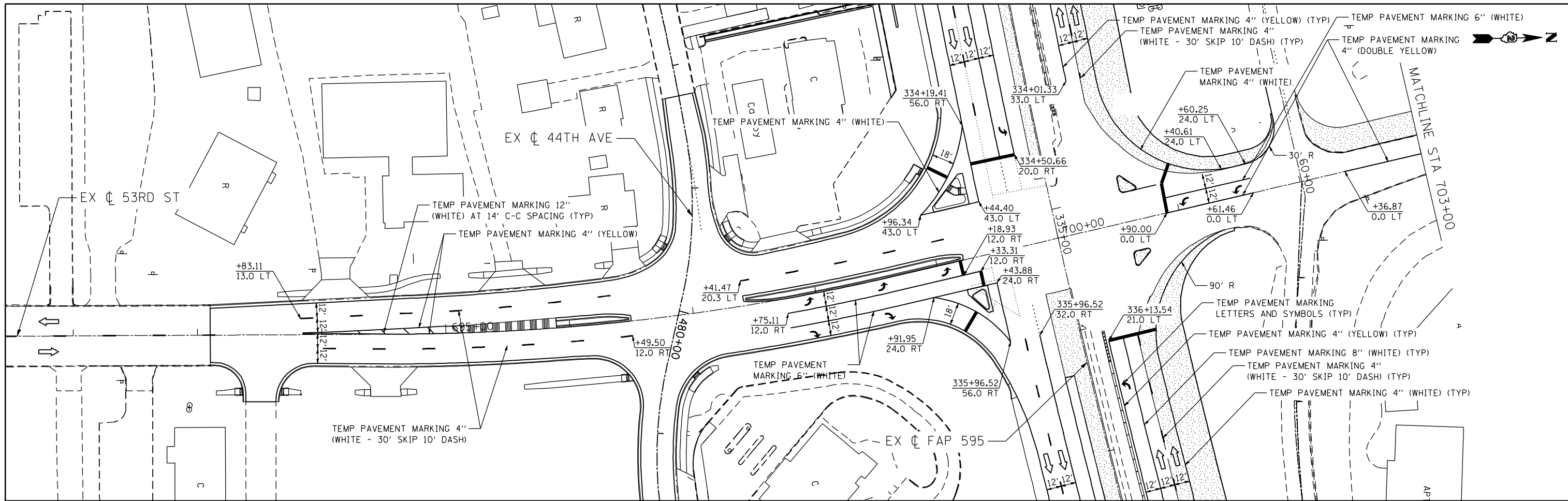
USER NAME = jberendzen	DESIGNED - EPS	REVISED -
PLOT SCALE = 88.0000" / IN.	DRAWN - NT	REVISED -
PLOT DATE = 12/19/2014	CHECKED - DJO	REVISED -
	DATE - 12/19/2014	REVISED -

**STATE OF ILLINOIS  
 DEPARTMENT OF TRANSPORTATION**








**MAINTENANCE OF TRAFFIC - WINTER SHUTDOWN 2  
 41ST STREET**

SCALE: 1 : 40	SHEET NO.	OF SHEETS	STA.	TO STA.
---------------	-----------	-----------	------	---------

F.A.P. RTE.	SECTION	COUNTY	TOTAL SHEETS	SHEET NO.
595	(142-1, 142)R	ROCK ISLAND	1353	394
CONTRACT NO. 64B83			ILLINOIS FED. AID PROJECT	



**MAINTENANCE OF TRAFFIC LEGEND**

-  WORK ZONE
-  DIRECTION OF TRAVEL
-  DRUM OR TYPE II BARRICADE W/ STEADY BURN LIGHT AT 40' SPACING (20' ON LANE TAPER AND RAMPS)
-  TEMPORARY CONCRETE BARRIER
-  TEMPORARY PAVEMENT
-  TEMPORARY PAVEMENT MARKING 24" (WHITE) - STOP BAR
-  VERTICAL PANEL @ 40' C-C SPACING

FILE NAME: m:\proj\080313108\contract\_2\design\mst\sheet\_1\files\0264883-int-staging\_ws62.dgn

**Ciorba Group, Inc.**  
 CONSULTING ENGINEERS  
 5507 North Cumberland Avenue, Suite 402  
 Chicago, Illinois 60656  
 Tel. 773.776.4009 Fax 773.776.4014

USER NAME = jberendzen	DESIGNED - EPS	REVISED -
PLOT SCALE = 88.0000" / IN.	DRAWN - NT	REVISED -
PLOT DATE = 12/18/2014	CHECKED - DJO	REVISED -
	DATE - 12/19/2014	REVISED -

**STATE OF ILLINOIS  
 DEPARTMENT OF TRANSPORTATION**

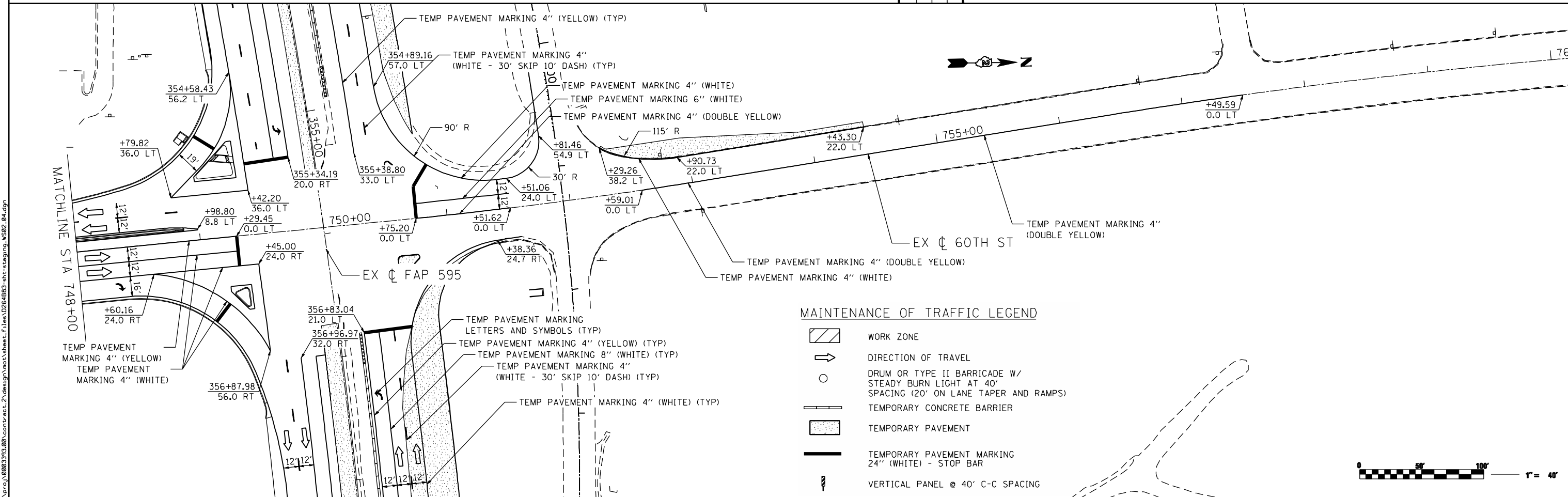
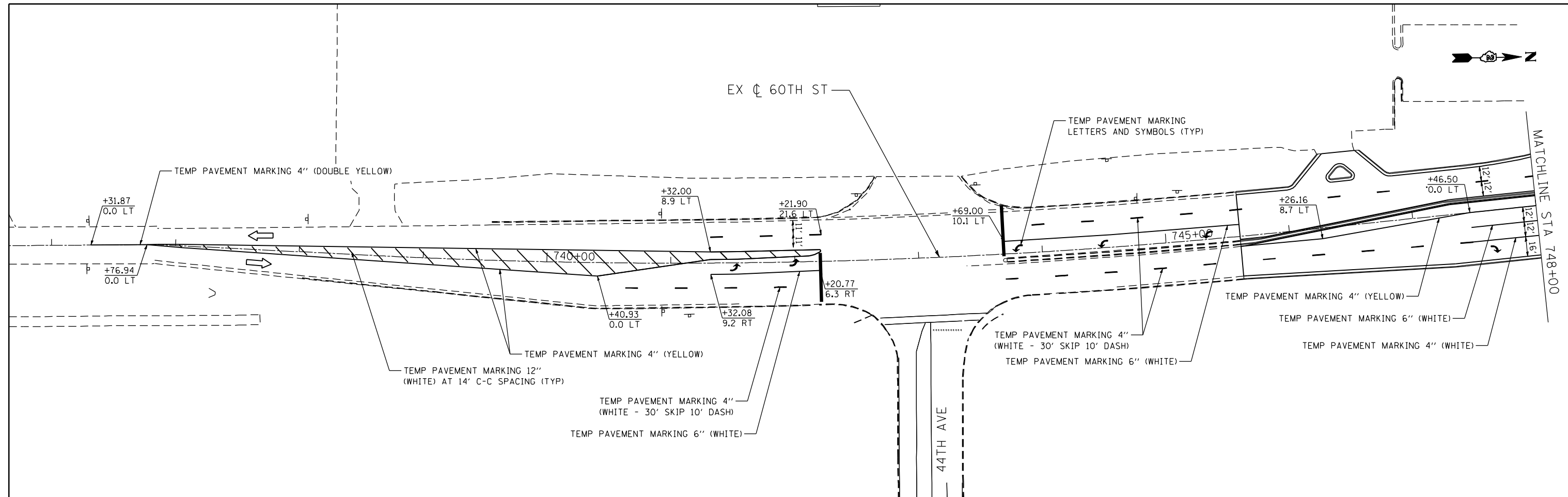
**MAINTENANCE OF TRAFFIC - WINTER SHUTDOWN 2  
 53RD STREET**

SCALE: 1" = 40' SHEET NO. OF SHEETS STA. TO STA.








F.A.P. RTE.	SECTION	COUNTY	TOTAL SHEETS	SHEET NO.
595	(142-1, 142)R	ROCK ISLAND	1353	395
CONTRACT NO. 64B83				



ILLINOIS FED. AID PROJECT



**MAINTENANCE OF TRAFFIC LEGEND**

-  WORK ZONE
-  DIRECTION OF TRAVEL
-  DRUM OR TYPE II BARRICADE W/ STEADY BURN LIGHT AT 40' SPACING (20' ON LANE TAPER AND RAMPS)
-  TEMPORARY CONCRETE BARRIER
-  TEMPORARY PAVEMENT
-  TEMPORARY PAVEMENT MARKING 24" (WHITE) - STOP BAR
-  VERTICAL PANEL @ 40' C-C SPACING



FILE NAME: c:\projects\080319108\contract\2\design\mst\sheet\_files\0264883-int-staging\_ws62.dwg

**Ciorba Group, Inc.**  
 CONSULTING ENGINEERS  
 6507 North Cumberland Avenue, Suite 402  
 Chicago, Illinois 60656  
 Tel. 773.776.4009 Fax 773.776.4014

USER NAME = jberendzen	DESIGNED - EPS	REVISED -
	DRAWN - NT	REVISED -
PLOT SCALE = 88.0000" / IN.	CHECKED - DJO	REVISED -
PLOT DATE = 12/18/2014	DATE - 12/19/2014	REVISED -

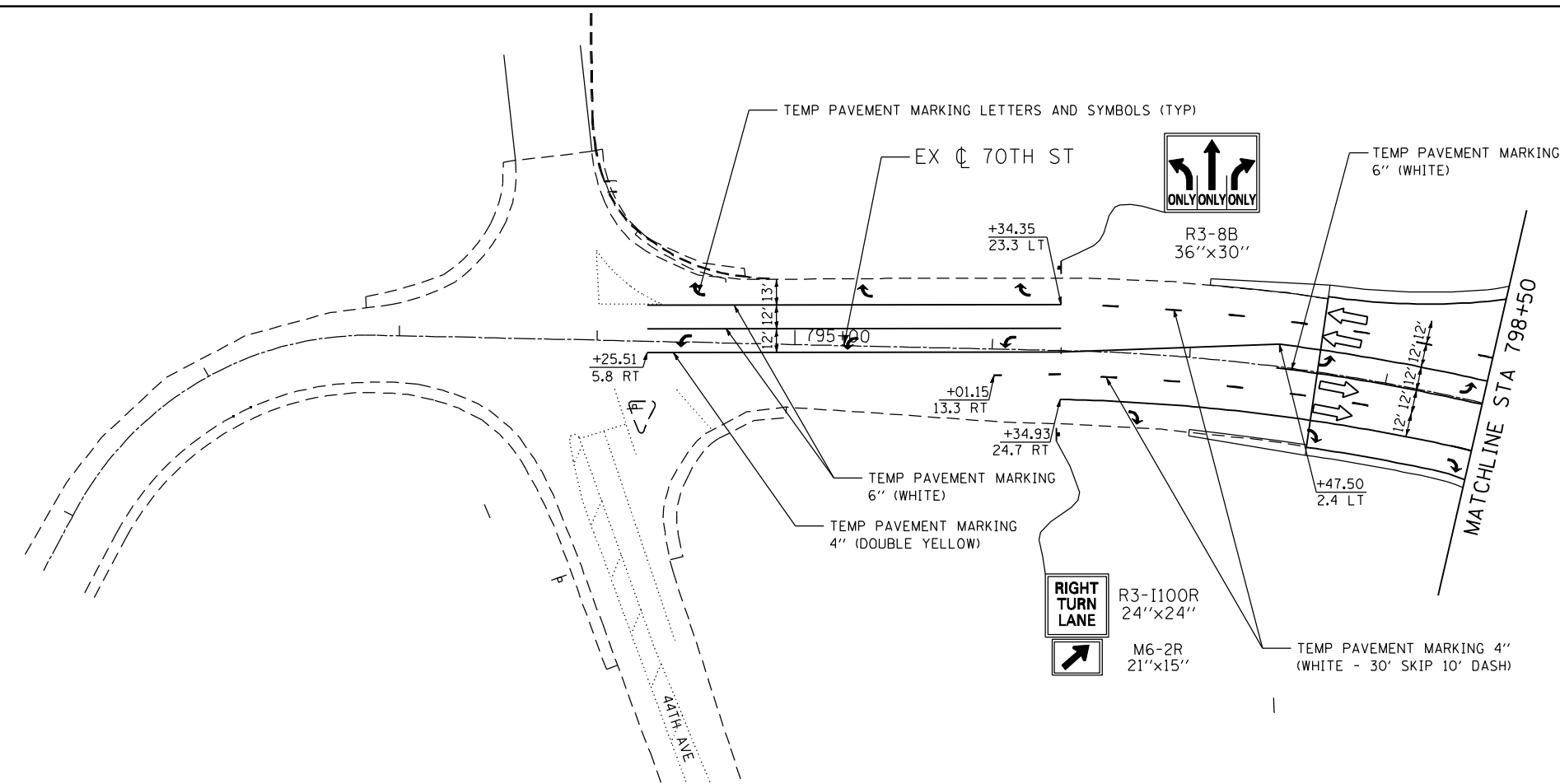
**STATE OF ILLINOIS  
 DEPARTMENT OF TRANSPORTATION**

**MAINTENANCE OF TRAFFIC - WINTER SHUTDOWN 2  
 60TH STREET**

SCALE: 1 : 40    SHEET NO.    OF    SHEETS    STA.    TO    STA.

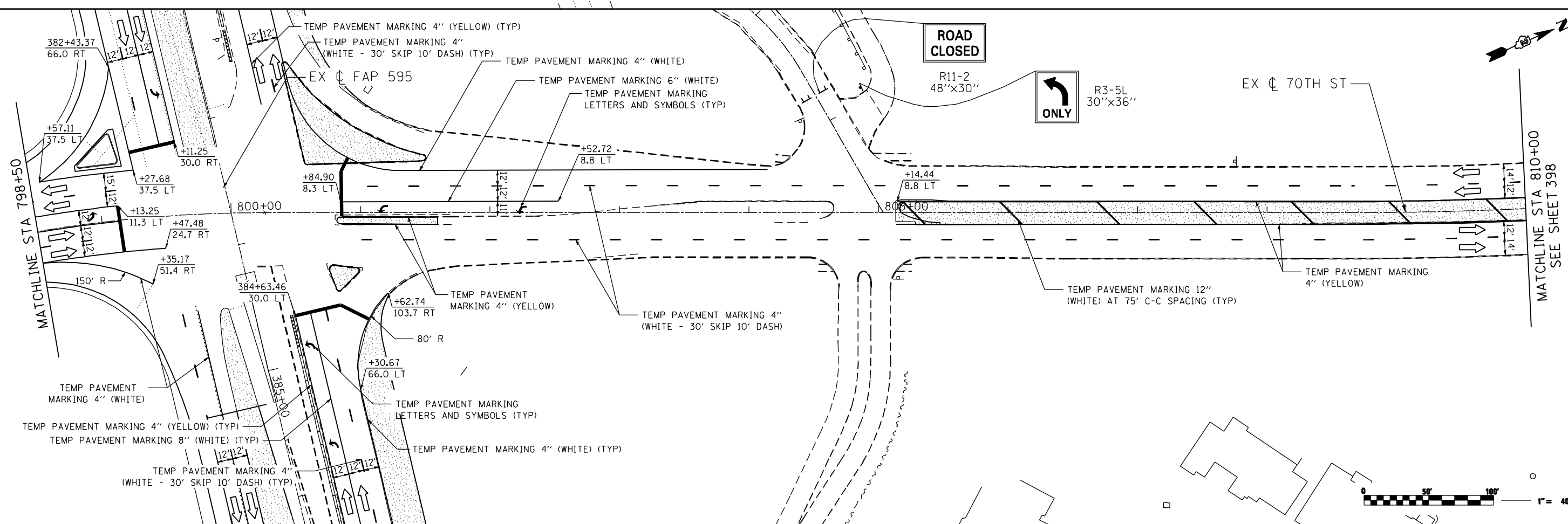
F.A.P. RTE.	SECTION	COUNTY	TOTAL SHEETS	SHEET NO.
595	(142-1, 142)R	ROCK ISLAND	1353	396
CONTRACT NO. 64B83			ILLINOIS FED. AID PROJECT	





**MAINTENANCE OF TRAFFIC LEGEND**

	WORK ZONE
	DIRECTION OF TRAVEL
	DRUM OR TYPE II BARRICADE W/ STEADY BURN LIGHT AT 40' SPACING (20' ON LANE TAPER AND RAMPS)
	TEMPORARY CONCRETE BARRIER
	TEMPORARY PAVEMENT
	TEMPORARY PAVEMENT MARKING 24" (WHITE) - STOP BAR
	VERTICAL PANEL @ 40' C-C SPACING



FILE NAME: c:\p\proj\08003193\08\contract\2\design\mot\sheet\_1\files\0264883-int-staging\_w562\_05.dgn

**Ciorba Group, Inc.**  
 CONSULTING ENGINEERS  
 6507 North Cumberland Avenue, Suite 402  
 Chicago, Illinois 60656  
 Tel. 773.776.4009 Fax 773.776.4014

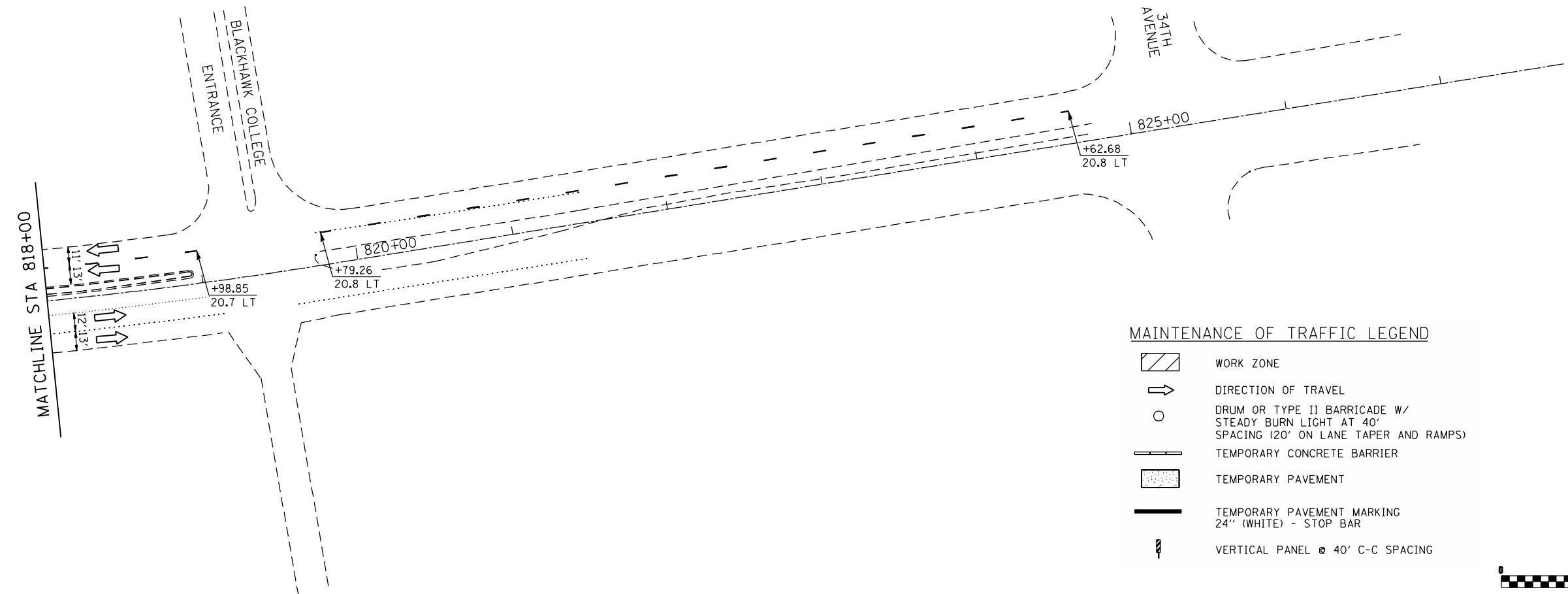
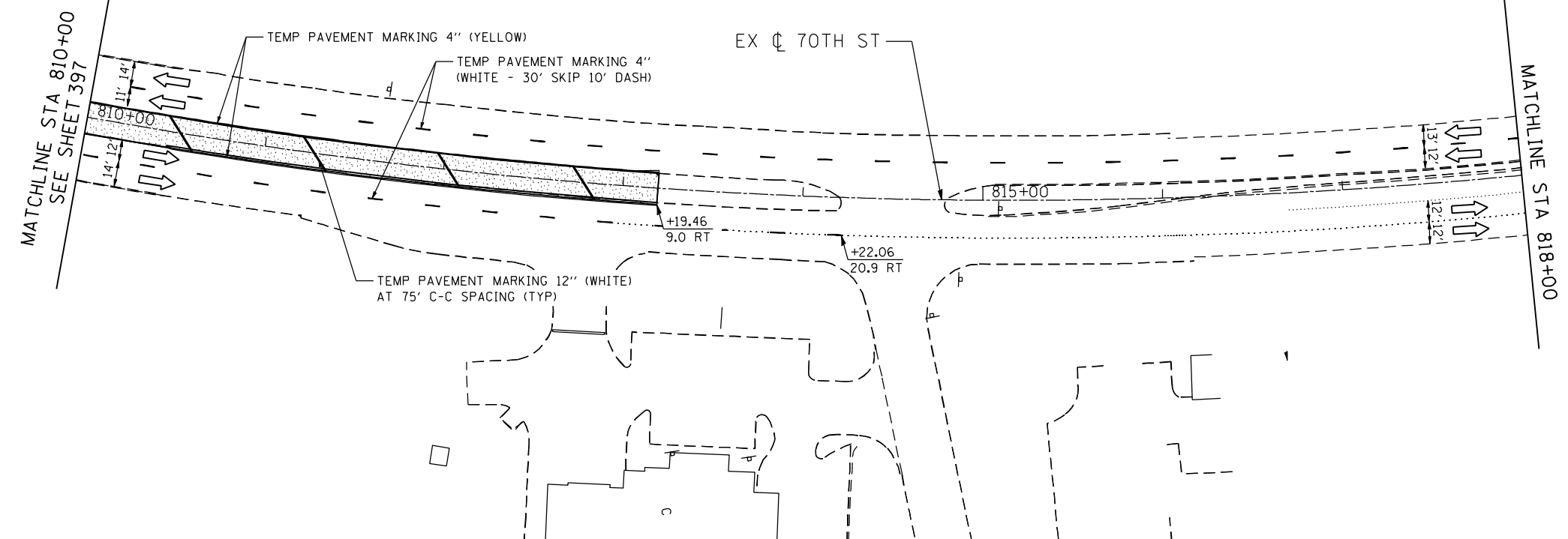
USER NAME = jberndzen	DESIGNED - EPS	REVISED -
	DRAWN - NT	REVISED -
PLOT SCALE = 88.0000" / IN.	CHECKED - DJO	REVISED -
PLOT DATE = 12/18/2014	DATE - 12/19/2014	REVISED -

**STATE OF ILLINOIS  
 DEPARTMENT OF TRANSPORTATION**








**MAINTENANCE OF TRAFFIC - WINTER SHUTDOWN 2  
 70TH STREET**

SCALE: 1 : 40	SHEET NO.	OF SHEETS	STA.	TO STA.
---------------	-----------	-----------	------	---------

F.A.P. RTE.	SECTION	COUNTY	TOTAL SHEETS	SHEET NO.
595	(142-1, 142)R	ROCK ISLAND	1353	397
CONTRACT NO. 64B83			ILLINOIS FED. AID PROJECT	



**MAINTENANCE OF TRAFFIC LEGEND**

-  WORK ZONE
-  DIRECTION OF TRAVEL
-  DRUM OR TYPE II BARRICADE W/  
STEADY BURN LIGHT AT 40'  
SPACING (20' ON LANE TAPER AND RAMP)
-  TEMPORARY CONCRETE BARRIER
-  TEMPORARY PAVEMENT
-  TEMPORARY PAVEMENT MARKING  
24" (WHITE) - STOP BAR
-  VERTICAL PANEL @ 40' C-C SPACING



FILE NAME: c:\proj\080319108\contract\2\design\mot\sheet\_files\0264883-int-staging\_w82\_86.dgn

**Ciorba Group, Inc.**  
 CONSULTING ENGINEERS  
 5507 North Cumberland Avenue, Suite 402  
 Chicago, Illinois 60656  
 Tel. 773.776.4009 Fax 773.776.4014

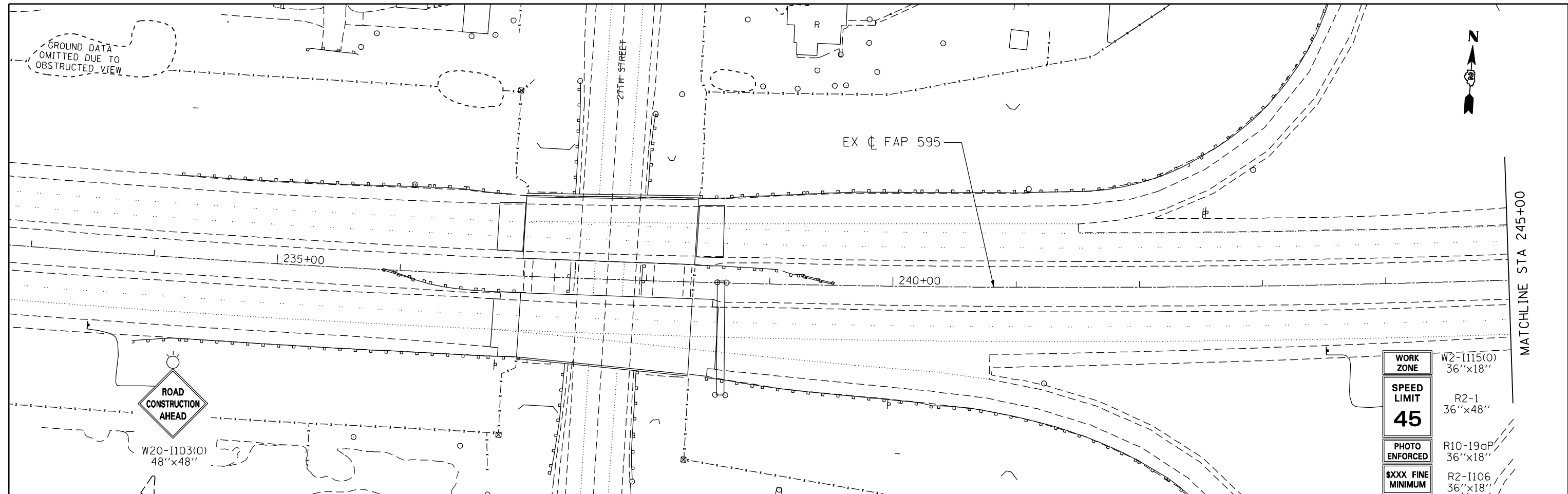
USER NAME = jberendzen	DESIGNED - EPS	REVISED -
	DRAWN - NT	REVISED -
PLOT SCALE = 88.0000 "/>		

**STATE OF ILLINOIS  
 DEPARTMENT OF TRANSPORTATION**

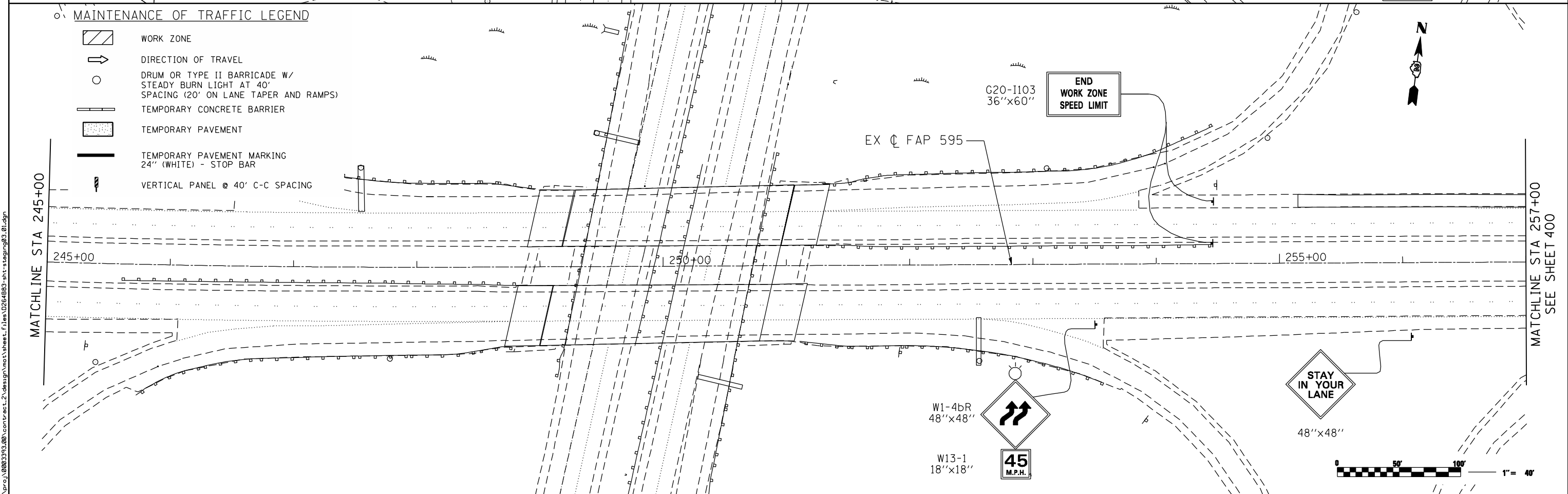
**MAINTENANCE OF TRAFFIC - WINTER SHUTDOWN 2  
 70TH STREET**

SCALE: 1 : 40 SHEET NO. OF SHEETS STA. TO STA.

F.A.P. RTE.	SECTION	COUNTY	TOTAL SHEETS	SHEET NO.
595	(142-1, 142)R	ROCK ISLAND	1353	398
CONTRACT NO. 64B83			ILLINOIS FED. AID PROJECT	



WORK ZONE	W2-1115(0) 36"x18"
SPEED LIMIT	R2-1 36"x48"
45	
PHOTO ENFORCED	R10-19aP 36"x18"
XXXX FINE MINIMUM	R2-1106 36"x18"



FILE NAME: c:\projects\080319108\contract\2\design\mot\sheet\_files\0264883-int-staging3.01.dgn

**Ciorba Group, Inc.**  
 CONSULTING ENGINEERS  
 5507 North Cumberland Avenue, Suite 402  
 Chicago, Illinois 60656  
 Tel. 773.776.4009 Fax 773.776.4014

USER NAME = jberendzen	DESIGNED - EPS	REVISED -
PLOT SCALE = 80.0000 "/ IN.	DRAWN - NT	REVISED -
PLOT DATE = 12/19/2014	CHECKED - DJO	REVISED -
	DATE - 12/19/2014	REVISED -

**STATE OF ILLINOIS  
 DEPARTMENT OF TRANSPORTATION**

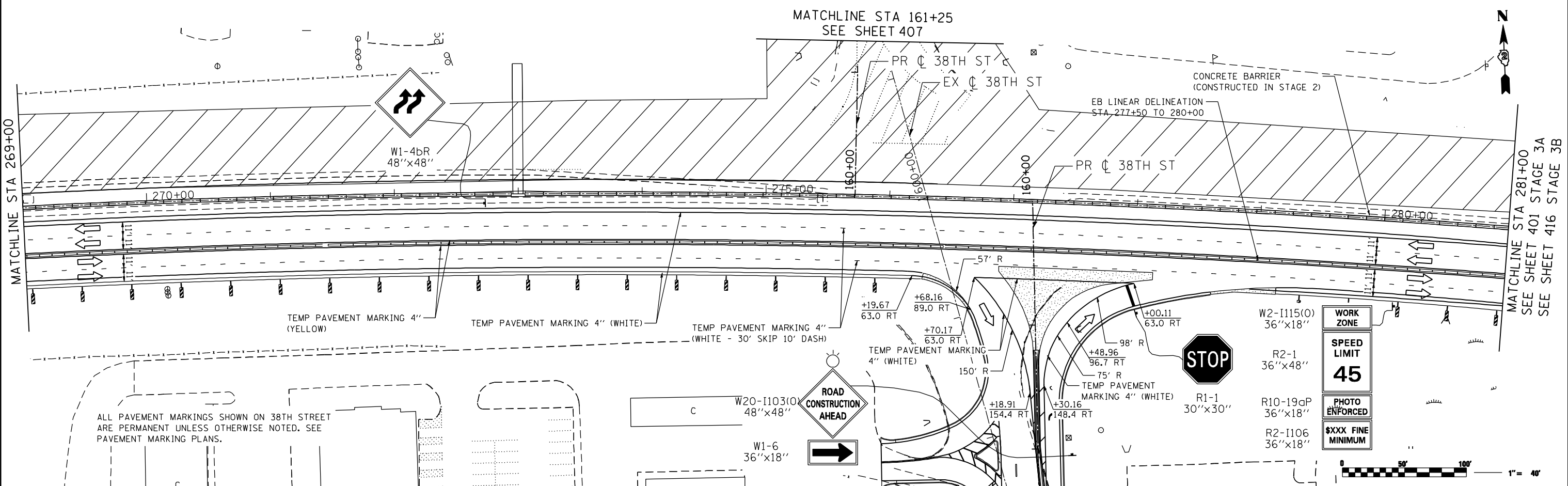
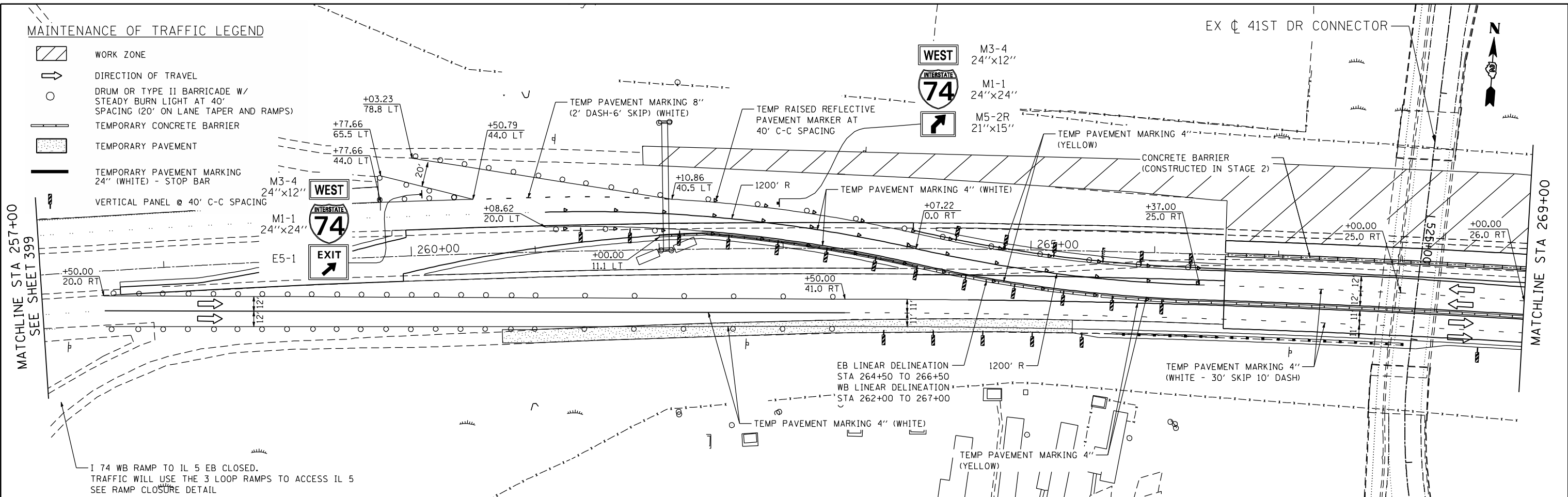
**MAINTENANCE OF TRAFFIC - STAGE 3A / 3B  
 JOHN DEERE ROAD**

SCALE: 1 : 40    SHEET NO.    OF    SHEETS    STA.    TO STA.

F.A.P. RTE.	SECTION	COUNTY	TOTAL SHEETS	SHEET NO.
595	(142-1, 142)R	ROCK ISLAND	1353	399
CONTRACT NO. 64B83			ILLINOIS FED. AID PROJECT	

**MAINTENANCE OF TRAFFIC LEGEND**

- WORK ZONE
- DIRECTION OF TRAVEL
- DRUM OR TYPE II BARRICADE W/ STEADY BURN LIGHT AT 40' SPACING (20' ON LANE TAPER AND RAMPS)
- TEMPORARY CONCRETE BARRIER
- TEMPORARY PAVEMENT
- TEMPORARY PAVEMENT MARKING 24" (WHITE) - STOP BAR
- VERTICAL PANEL @ 40' C-C SPACING



FILE NAME: c:\p\proj\08003193\08\contract\2\design\mot\sheet\_1\files\0264883-int-stage3a.dgn

**Ciorba Group, Inc.**  
CONSULTING ENGINEERS  
6507 North Cumberland Avenue, Suite 402  
Chicago, Illinois 60656  
Tel. 773.776.4009 Fax 773.776.4014

USER NAME = jberendzen	DESIGNED - EPS	REVISED -
PLOT SCALE = 88.0000" / IN.	DRAWN - NT	REVISED -
PLOT DATE = 12/18/2014	CHECKED - DJO	REVISED -
	DATE - 12/19/2014	REVISED -

**STATE OF ILLINOIS  
DEPARTMENT OF TRANSPORTATION**

**MAINTENANCE OF TRAFFIC - STAGE 3A / 3B  
JOHN DEERE ROAD**

SCALE: 1" = 40'

SHEET NO. OF SHEETS STA. TO STA.

F.A.P. RTE.	SECTION	COUNTY	TOTAL SHEETS	SHEET NO.
595	(142-1, 142)R	ROCK ISLAND	1353	400
CONTRACT NO. 64B83			ILLINOIS FED. AID PROJECT	