

STATE OF ILLINOIS  
DEPARTMENT OF TRANSPORTATION

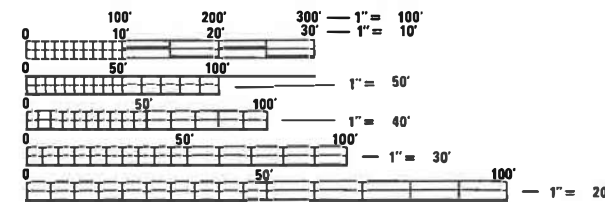
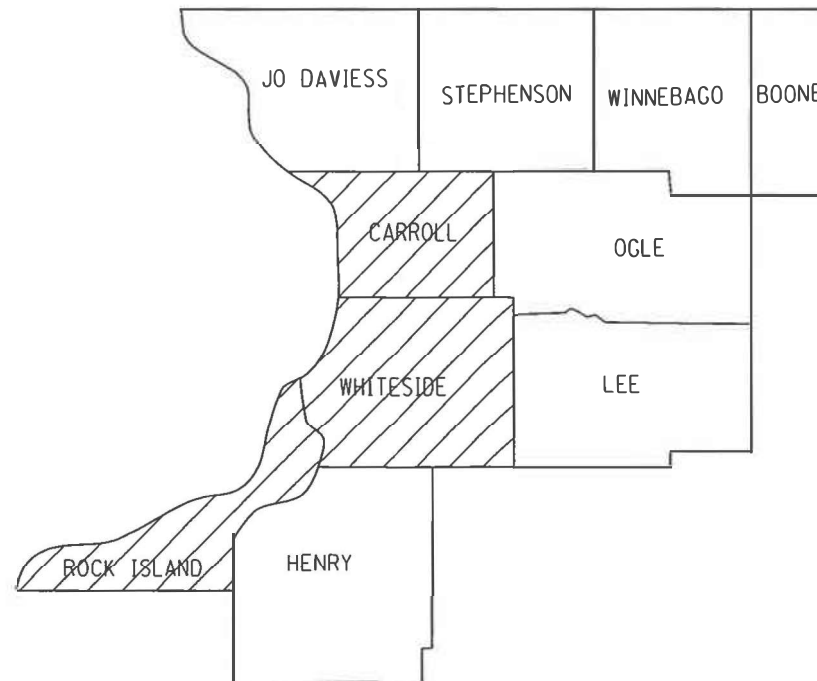
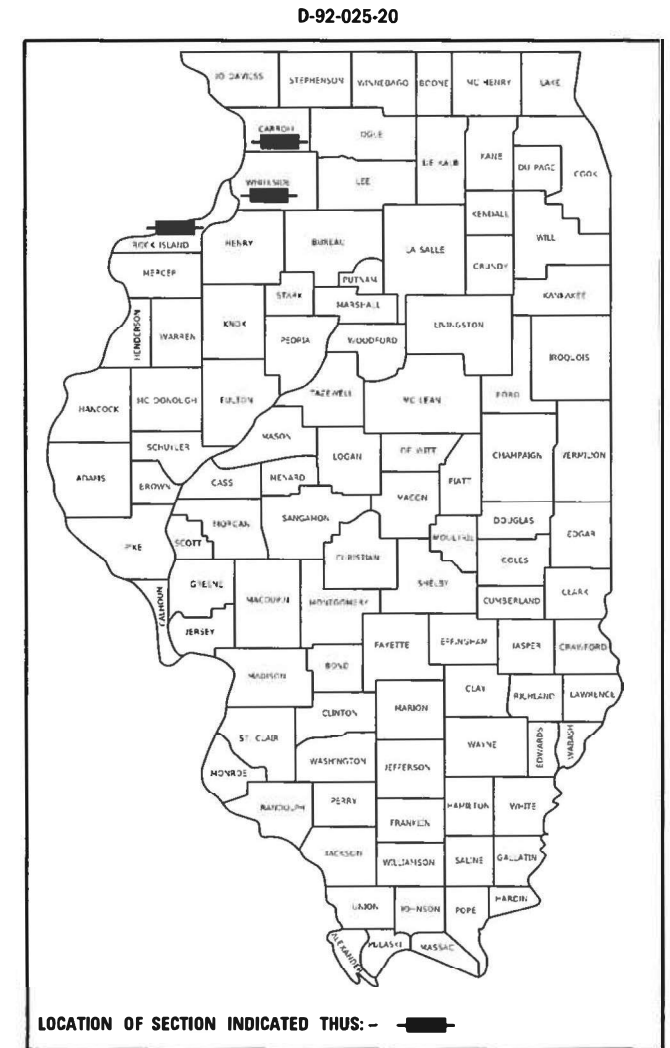
F.A. RTE.	SECTION	COUNTY	TOTAL SHEETS	SHEET NO.
VAR.	D2 BC 2021-6	VARIOUS	7	1
		ILLINOIS	CONTRACT NO. 64P22	

FOR INDEX OF SHEETS, SEE SHEET NO. 2  
FOR STATE STANDARDS, SEE SHEET NO. 2

PROPOSED  
HIGHWAY PLANS

VARIOUS ROUTES  
SECTION D2 BC 2021-6  
PROJECT: STP-EZQ5(068)  
TYPE of IMPROVEMENT: BRIDGE WASHING  
VARIOUS COUNTIES

C-92-055-20



FULL SIZE PLANS HAVE BEEN PREPARED USING STANDARD ENGINEERING SCALES. REDUCED SIZED PLANS WILL NOT CONFORM TO STANDARD SCALES. IN MAKING MEASUREMENTS ON REDUCED PLANS, THE ABOVE SCALES MAY BE USED.

J.U.L.I.E.  
JOINT UTILITY LOCATION INFORMATION FOR EXCAVATION  
1-800-892-0123  
OR 811

PROJECT ENGINEER: DAVID DOSS (815) 284-5416  
PROJECT MANAGER: MAHMOUD ETEMADI (815) 284-5393

CONTRACT NO. 64P22

STATE OF ILLINOIS  
DEPARTMENT OF TRANSPORTATION

SUBMITTED June 15, 2020

*[Signature]*  
REGIONAL ENGINEER

August 14, 2020  
*[Signature]*  
ENGINEER OF DESIGN AND ENVIRONMENT

August 14, 2020  
*[Signature]*  
DIRECTOR OF HIGHWAYS PROJECT IMPLEMENTATION

PRINTED BY THE AUTHORITY  
OF THE STATE OF ILLINOIS

# INDEX OF SHEETS

- 1 COVER SHEET
- 2 INDEX OF SHEETS & STATE STANDARDS
- 3 SUMMARY OF QUANTITIES
- 4 SCHEDULE OF QUNATITIES
- 5 LOCATION MAP CARROLL COUNTY
- 6 LOCATION MAP ROCK ISLAND COUNTY
- 7 LOCATION MAP WHITESIDE COUNTY

# STATE STANDARDS

- 701006-05 OFF-ROAD OPERATIONS, 2L, 2W, 15'(4.5m) TO 24" (600mm) FROM PAVEMENT EDGE
- 701101-05 OFF-ROAD OPERATIONS, MULTILANE, 15'(4.5m) TO 24"(600mm) FROM PAVEMENT EDGE
- 701201-05 LANE CLOSURE, 2, 2W, DAY ONLY, FOR SPEEDS  $\geq$  45 MPH
- 701206-05 LANE CLOSURE, 2L, 2W, NIGHT ONLY, FOR SPEEDS,  $\geq$  45 MPH
- 701411-09 LANE CLOSURE, MULTILANE, AT ENTRANCE OR EXIT RAMP FOR SPEEDS  $\geq$  45 MPH
- 701601-09 URBAN LANE CLOSURE, MULTILANE, 1W OR 2W WITH NONTRAVERSABLE MEDIAN
- 701901-08 TRAFFIC CONTROL DEVICES
- 720011-01 METAL POSTS FOR SIGNS, MARKERS AND DELINEATORS
- 728001-01 TELESCOPING STEEL SIGN SUPPORT
- 729001-01 APPLICATIONS OF TYPES A & B METAL POSTS (FOR SIGNS & MARKERS)

MODEL: Default  
 FILE NAME: p:\pub\barroom.dwg  
 PROJECT: R001\DOT\Documents\DOT\_Offices\District 2\Projects\Operations\Bridges\_Section\Bridges\_Washing\_Contracts\2021\September\_Letting\64P22\_Bridge\_Washing\_over\_the\_Mississippi\_River\_3\3\CADD\64P22-plt-cover.dgn

USER NAME = dossed	DESIGNED - _____	REVISED - _____	<b>STATE OF ILLINOIS DEPARTMENT OF TRANSPORTATION</b>	<b>INDEX OF SHEETS &amp; STATE STANDARDS</b>	F.A. RTÉ.	SECTION	COUNTY	TOTAL SHEETS	SHEET NO.	
DRAWN - _____	REVISED - _____	VAR.			D2 BC 2021-6	VARIOUS	7	2		
PLOT SCALE = 100.0000' / in.	CHECKED - _____	REVISED - _____			CONTRACT NO. 64P22					
PLOT DATE = Mar-16-2020 01:09:07 PM	DATE - _____	REVISED - _____			SCALE: _____	SHEET _____	OF _____	SHEETS	STA. _____	TO STA. _____

# SUMMARY OF QUANTITIES

Paycode	Description	Units	ILLINOIS	IOWA	ILLINOIS	IOWA	ILLINOIS	IOWA	Total
			SN 008-0052 0047 Rural IL 84/US 52 Carroll County STP - FLEX 80% Federal 20% State	SN 008-0052 0047 Rural IL 84/US 52 Carroll County 100% State	SN 081-9905 0047 Urban US 67 Rock Island County STP - FLEX 80% Federal 20% State	SN 081-9905 0047 Urban US 67 Rock Island County 100% State	SN 098-6003 0047 Rural US 30 Whiteside County STP - FLEX 80% Federal 20% State	SN 098-6003 0047 Rural US 30 Whiteside County 100% State	
59200101	BRIDGE WASHING NO. 1	EACH	0.50	0.50					1
59200102	BRIDGE WASHING NO. 2	EACH			0.50	0.50			1
59200103	BRIDGE WASHING NO. 3	EACH					0.50	0.50	1
67100100	MOBILIZATION	L SUM	0.12	0.12	0.13	0.13	0.25	0.25	1
70100420	TRAFFIC CONTROL AND PROTECTION, STANDARD 701411	EACH			0.50	0.50			1
70100450	TRAFFIC CONTROL AND PROTECTION, STANDARD 701201	L SUM	0.50	0.50					1
70100455	TRAFFIC CONTROL AND PROTECTION, STANDARD 701206	L SUM					0.50	0.50	1
70102630	TRAFFIC CONTROL AND PROTECTION, STANDARD 701601	L SUM			0.50	0.50			1
70200100	NIGHTTIME WORKZONE LIGHTING	L SUM			0.25	0.25	0.25	0.25	1
Z0048665	RAILROAD PROTECTIVE LIABILITY INSURANCE	L SUM	0.25	0.25	0.25	0.25			1

MODEL: Default  
FILE: Main16.plt  
M:\p16room.dat  
Illinois.gov\PIWIDOT\Documents\DOT\_Offices\District 2\Projects\Operations\Bridges\_Sections\Bridges\_Washing\_Contracts2021\September\_Letting\64P22\_Bridge\_Washing\_over\_the\_Mississippi\_River\_3\ICAD\64P22-akt-cover.dgn

USER NAME = dossdd PLOT SCALE = 100.0000' / in. PLOT DATE = Mar-16-2020 01:09:14 PM	DESIGNED - _____ DRAWN - _____ CHECKED - _____ DATE - _____	REVISED - _____ REVISED - _____ REVISED - _____ REVISED - _____	<b>STATE OF ILLINOIS DEPARTMENT OF TRANSPORTATION</b>	<b>SUMMARY OF QUANTITIES</b> SCALE: _____ SHEET ____ OF ____ SHEETS STA. _____ TO STA. _____	<table border="1" style="width: 100%; border-collapse: collapse;"> <tr> <th>F.A. RTE.</th> <th>SECTION</th> <th>COUNTY</th> <th>TOTAL SHEETS</th> <th>SHEET NO.</th> </tr> <tr> <td>VAR.</td> <td>DZ BC 2021-6</td> <td>VARIOUS</td> <td>7</td> <td>3</td> </tr> <tr> <td colspan="5" style="text-align: right;">CONTRACT NO. 64P22</td> </tr> </table>	F.A. RTE.	SECTION	COUNTY	TOTAL SHEETS	SHEET NO.	VAR.	DZ BC 2021-6	VARIOUS	7	3	CONTRACT NO. 64P22				
F.A. RTE.	SECTION	COUNTY	TOTAL SHEETS	SHEET NO.																
VAR.	DZ BC 2021-6	VARIOUS	7	3																
CONTRACT NO. 64P22																				

# SCHEDULE OF QUANTITIES

Pay Item	Location	Structure Number	Facility Carried	Feature Crossed	Location	Traffic Control
BRIDGE WASHING NO. 1	1	008-0052	US 52/IL 64	Mississippi River & BN RR	SAVANNA/ SABULA	701201
BRIDGE WASHING NO. 2	2	081-9905	US 67	ILL 92, RR & Mississippi River	BETWEEN DAV. & R.I.	701601 & 701411
BRIDGE WASHING NO. 3	3	098-6003	US 30	Mississippi River	CLINTON	701206

MODEL: Default  
 FILE: \\blm1c1-pub\blm1room\data\illinois.gov\PWIDOT\Documents\DOT\_Offices\District 2\Projects\Operations\Bridges\_Sections\Bridges\_Washing\_Contracts\2021\September\_Letting\64P22\_Bridge\_Washing\_over\_the\_Mississippi\_River\_3\3\CADD\64P22-2ht-cover.dgn

USER NAME = drossdd	DESIGNED - _____	REVISED - _____
	DRAWN - _____	REVISED - _____
PLOT SCALE = 100,0000' / in.	CHECKED - _____	REVISED - _____
PLOT DATE = Mar-16-2020 01:10:36 PM	DATE - _____	REVISED - _____

**STATE OF ILLINOIS  
DEPARTMENT OF TRANSPORTATION**

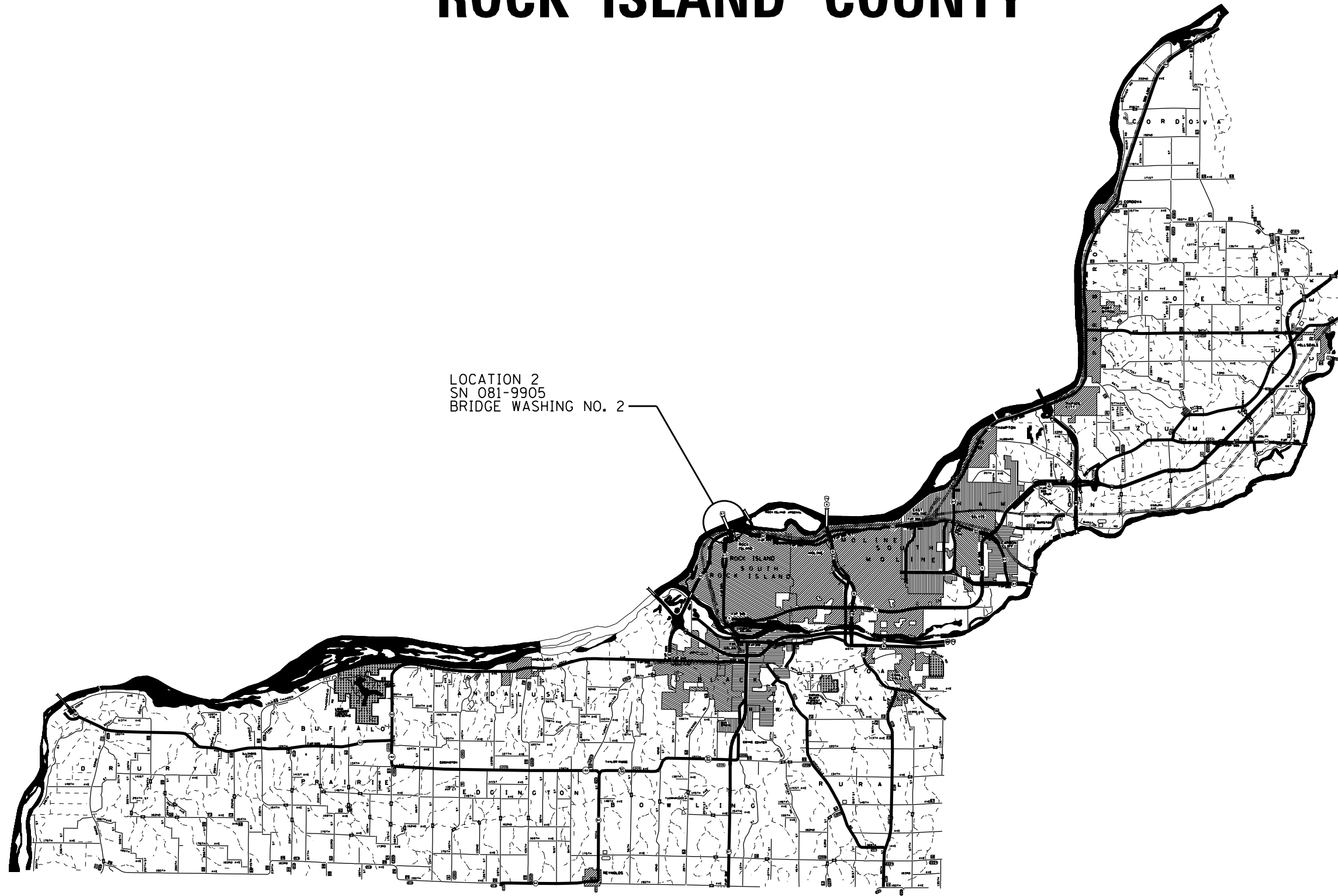
**SCHEDULE OF QUANTITIES**

SCALE: \_\_\_\_\_ SHEET \_\_\_\_ OF \_\_\_\_ SHEETS STA. \_\_\_\_\_ TO STA. \_\_\_\_\_

F.A. RTE.	SECTION	COUNTY	TOTAL SHEETS	SHEET NO.
VAR.	D2 BC 2021-6	VARIOUS	7	4
			CONTRACT NO. 64P22	
		ILLINOIS FED. AID PROJECT		



# ROCK ISLAND COUNTY



LOCATION 2  
SN 081-9905  
BRIDGE WASHING NO. 2

MODEL: Default  
 FILE: h:\m\c:\pub\barroom\data\illinois.gov\PI\DOT\Documents\DOT\_Offices\District\_2\Projects\Operations\Bridges\_Section\Bridges\_Washing\_Contracts2021\September\_Letting\64P22\_Bridge\_Washing\_evr-the-Mississippi-River\_63\CADD\64P22-plt-cover.dgn

USER NAME = dossed	DESIGNED - _____	REVISED - _____
	DRAWN - _____	REVISED - _____
PLOT SCALE = 100,0000' / in.	CHECKED - _____	REVISED - _____
PLOT DATE = Mar-16-2020 01:11:24 PM	DATE - _____	REVISED - _____

**STATE OF ILLINOIS  
DEPARTMENT OF TRANSPORTATION**

**ROCK ISLAND COUNTY  
LOCATION MAP**

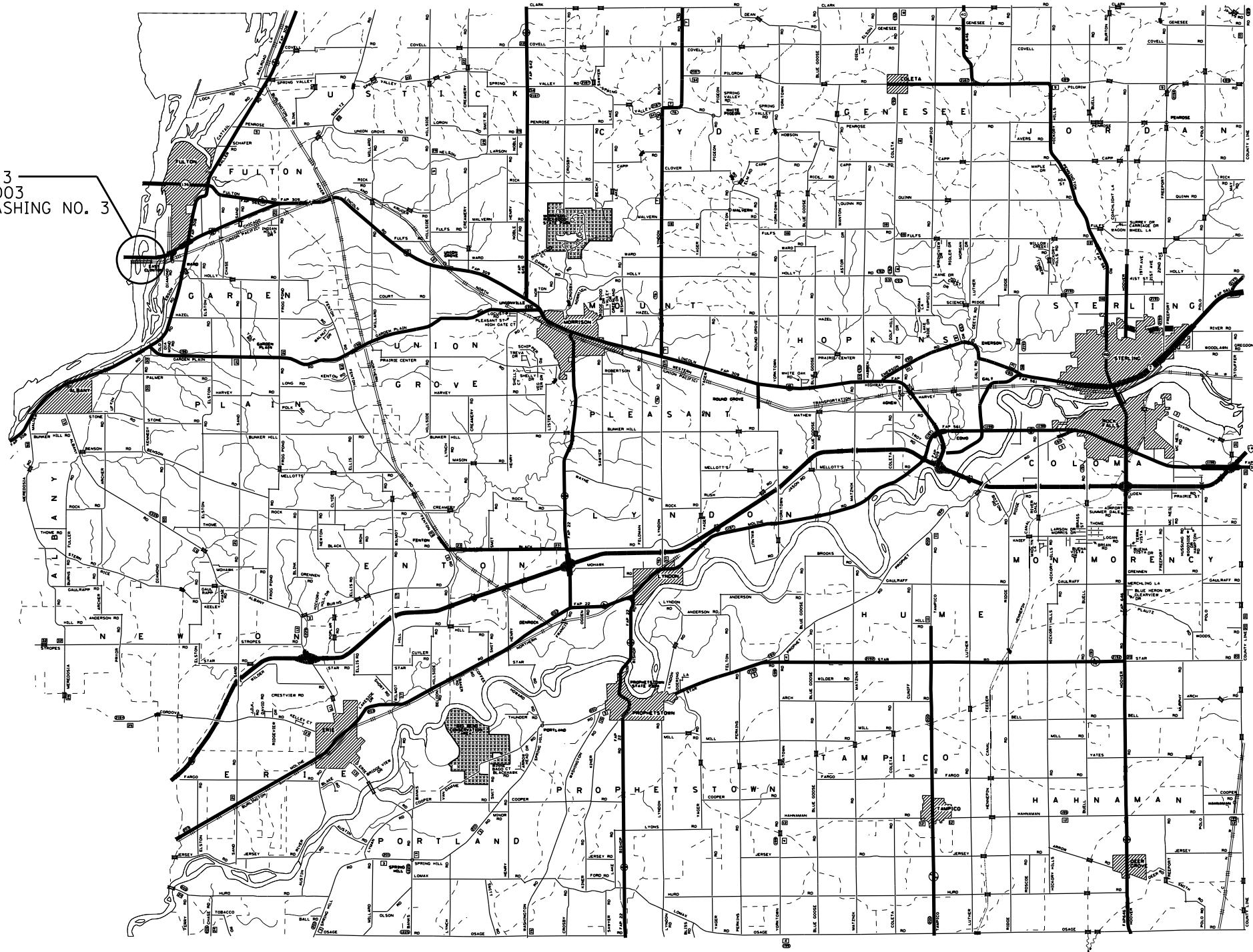
SCALE: \_\_\_\_\_ SHEET \_\_\_\_ OF \_\_\_\_ SHEETS STA. \_\_\_\_\_ TO STA. \_\_\_\_\_

F.A. RTÉ.	SECTION	COUNTY	TOTAL SHEETS	SHEET NO.
VAR.	D2 BC 2021-6	VARIOUS	7	6
			CONTRACT NO. 64P22	
		ILLINOIS FED. AID PROJECT		

# WHITESIDE COUNTY



LOCATION 3  
SN 098-6003  
BRIDGE WASHING NO. 3



MODEL: Default  
FILE: \\bluelc-pw\pub\baronm.d\dot\Documents\DOT\_Offices\District 2\Projects\Operations\Bridges\_Section\Bridges\_Washing\_Contract\2021\September\_Lentlog\64P22\_Bridge\_Washing\_over\_the\_Mississippi\_River\_63\CADD\64P22-2ht-cover.dgn

USER NAME = dossdd	DESIGNED - _____	REVISED - _____
	DRAWN - _____	REVISED - _____
PLOT SCALE = 100,0000' / in.	CHECKED - _____	REVISED - _____
PLOT DATE = Mar-16-2020 01:11:33 PM	DATE - _____	REVISED - _____

STATE OF ILLINOIS  
DEPARTMENT OF TRANSPORTATION

WHITESIDE COUNTY  
LOCATION MAP

SCALE: \_\_\_\_\_ SHEET \_\_\_\_\_ OF \_\_\_\_\_ SHEETS STA. \_\_\_\_\_ TO STA. \_\_\_\_\_

F.A. RTE.	SECTION	COUNTY	TOTAL SHEETS	SHEET NO.
VAR.	D2 BC 2021-6	VARIOUS	7	7
			CONTRACT NO. 64P22	
ILLINOIS FED. AID PROJECT				