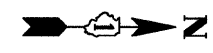


F.A.I. RTE.	SECTION	COUNTY	TOTAL SHEETS	SHEET NO.
94	2005-069 LS	COOK	60	37
STA. 1255+19 (SB I-94)		TO STA. 1263+40 (SB I-94)		
FED. ROAD DIST. NO.		ILLINOIS		FED. AID PROJECT

60A75



S. LAFAYETTE AVENUE

87TH STREET ENTRANCE RAMP

RETAINING WALL #39  
S.N. 016-W951

GATEWAY (CONTINUES ON NEXT SHEET)  
AREA = 1234 SQ YD  
(TOTAL FOR BOTH SHEETS)  
(SEE DETAIL)

PROPOSED LIGHT TOWER,  
SERVICE PAD, SPECIAL AT  
HIGH MAST LIGHT TOWER  
#60CD2. (SEE NOTE 4)

APPROX. LOCATION OF  
ELECTRICAL CONDUIT

1255+14.95  
115.4 LT

1257+59.72  
72.6 LT

1255+14.95  
72.6 LT

EXISTING CONCRETE  
CURB AND GUTTER

MAINLINE LANDSCAPING RESTORATION  
(CONTINUES ON NEXT SHEET)  
AREA = 768 SQ YD  
(TOTAL FOR BOTH SHEETS)

EXISTING CONCRETE  
BARRIER WALL

**LANDSCAPING GENERAL PLAN NOTES:**

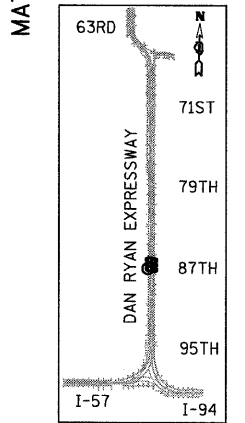
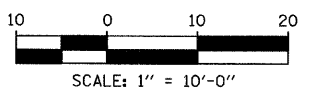
1. THE SEEDING DATES FOR BARE EARTH SEEDING OF MIXTURE CLASS 2A SHALL BE FROM APRIL 1 TO JUNE 1 AND FROM AUGUST 15 TO SEPTEMBER 30. ALL SEEDING NOT SOWN ACCORDING TO THE SPECIFIED SEASONAL DATE SHALL REQUIRE PRIOR APPROVAL FROM THE ENGINEER. FAILURE TO SECURE SUCH APPROVAL SHALL RESULT IN THE REJECTION OF THE SEEDING AND REPLACEMENT BY THE CONTRACTOR AS HIS/HER EXPENSE.
2. AREAS TO BE SEEDED BETWEEN NOVEMBER 1 AND APRIL 1 SHALL REQUIRE DORMANT SEEDING, WHICH SHALL BE INCLUDED IN THE COST OF SEEDING CLASS 2A.
3. LAYOUT OF LANDSCAPED AREAS WILL REQUIRE APPROVAL OF THE ENGINEER PRIOR TO SEEDING AND PLANTING.
4. QUANTITIES FOR TOPSOIL FURNISH AND PLACE, 12" AND COMPOST FURNISH AND PLACE, 6" HAVE BEEN PROVIDED FOR THE AREA AROUND THE HMLT SERVICE PAD. A RADIUS OF 20 FT FROM THE EDGE OF THE SERVICE PAD WAS USED TO CALCULATE THIS QUANTITY.

**LEGEND:**

EROSION CONTROL BLANKET, SEEDING, CLASS 2A, NITROGEN, PHOSPHORUS, AND POTASSIUM FERTILIZER NUTRIENTS

GATEWAY AREA (SEE LANDSCAPE PLANS)

DIRECTION OF TRAFFIC



MATCHLINE SB I-94 (RYAN) STA. 1258+05.00

SB I-94 (DAN RYAN)

PROPOSED SB I-94 (RYAN)

1256+00

1257+00

**TYLIN** INTERNATIONAL

REVISIONS	
NAME	DATE

ILLINOIS DEPARTMENT OF TRANSPORTATION  
F.A.I. 94 (DAN RYAN EXPRESSWAY)  
MAINLINE LANDSCAPING RESTORATION  
SW & NW QUADRANTS AT 87TH ST - SB I-94  
STA. 1255+14.95 TO STA. 1258+05.00  
SHEET 1 OF 3

SCALE: 1"=10'-0"  
DATE: JUNE 20, 2008

DRAWN BY: JDF  
CHECKED BY: JPM

6/23/2008 9:39:54 AM