








LEGEND:

-  TEMPORARY LIGHTING UNIT
50 FT. MOUNTING HEIGHT, 15 FT. MAST ARM
400 WATT, 120 VOLT LUMINAIRE WITH PHOTOCELL
ON EACH LUMINAIRE
-  AERIAL CABLE, 3-1/4 NO. 4, ALUMINUM, WITH MESSENGER WIRE
-  GROUND ROD, 5/8" DIAMETER X 10 FT.
-  ELECTRIC SERVICE DISCONNECT, LIGHTING
AND TRAFFIC SIGNAL
-  EXISTING UTILITY POLE
-  TEMPORARY WOOD POLE, 45 FT, CLASS 5



DATE: 7/8/2008
SEAL EXPIRES: 11/30/2009

NOTES

1. TEMPORARY LIGHTING SHALL BE INSTALLED AND OPERATIONAL BEFORE THE START OF CONSTRUCTION.
2. POLE SHALL BE SET BACK 18 FT. FROM THE EDGE OF THE TRAVELLED PAVEMENT, UNLESS OTHERWISE REQUIRED BY THE FIELD CONDITIONS.
3. TEMPORARY LIGHTING SHALL REMAIN OPERATIONAL FOR BOTH STAGE I AND STAGE II. STAGE I SHOWN.
4. ALL POLES SHOWN ON THIS PLAN SHALL BE INSTALLED BY THE LIGHTING CONTRACTOR.

FILE NAME = n:\proj\3329\Lighting\Lighting\3329\23-1-19\01.dwg

Ciorba Group, Inc.
CONSULTING ENGINEERS
5507 North Cumberland Avenue, Suite 402
Chicago, Illinois 60655
Tel. 773.775.4009 Fax 773.775.4014

USER NAME = wlanester	DESIGNED - JMV	REVISED -
PLOT SCALE = 50.0000' / IN.	DRAWN - MLB	REVISED -
PLOT DATE = 7/8/2008	CHECKED - JMV	REVISED -
	DATE - 07/09/2008	REVISED -

**STATE OF ILLINOIS
DEPARTMENT OF TRANSPORTATION**

FAP 852 /US ROUTE 52 OVER FORKED CREEK TEMPORARY LIGHTING PLAN			
SCALE: 1"=50'	SHEET NO.	OF SHEETS	STA. TO STA.

F.A.P. RTE. 852	SECTION 18B	COUNTY WILL	TOTAL SHEETS 31	SHEET NO. 12
FED. ROAD DIST. NO.		ILLINOIS FED. AID PROJECT CONTRACT NO. 60DB7		