

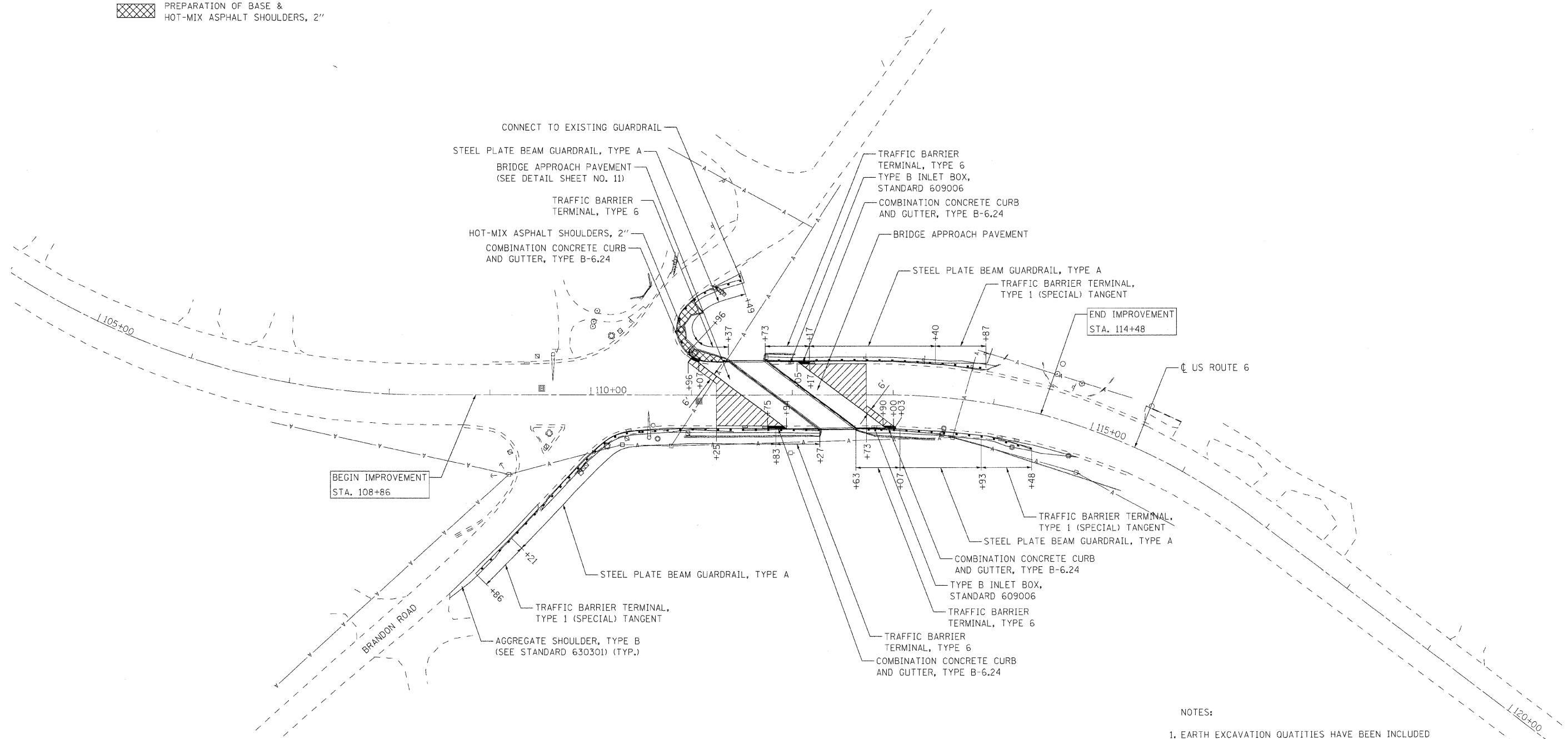



SYMBOLS

-  BRIDGE APPROACH CONNECTOR (FLEXIBLE);  
HOT-MIX ASPHALT SURFACE COURSE, MIX "D", N70 (1L-9.5), 2"  
HOT-MIX ASPHALT BINDER COURSE, IL 19.0 mm, N70, 13" TO 14" (IN 4 LIFTS)
-  PREPARATION OF BASE &  
HOT-MIX ASPHALT SHOULDERS, 2"



BEGIN IMPROVEMENT  
STA. 108+86

END IMPROVEMENT  
STA. 114+48

NOTES:

1. EARTH EXCAVATION QUANTITIES HAVE BEEN INCLUDED FOR THE FOLLOWING LOCATIONS:  
  

FOR BRIDGE APPROACH PAVEMENT AND BRIDGE APPROACH CONNECTOR (FLEXIBLE)	467 CU YD
FOR AGGREGATE SHOULDERS, TYPE B	74 CU YD
2. SEE SHEET NO. 23 FOR PROFILE GRADE

FILE NAME = m:\p\0\33291\33291\_24\design\proposedplan\33291\_24\_06-proposed.dgn

**Ciorba Group, Inc.**  
CONSULTING ENGINEERS  
5507 North Cumberland Avenue, Suite 402  
Chicago, Illinois 60656  
Tel. 773.775.4009 Fax 773.775.4014

USER NAME = jcoleman	DESIGNED - JCC	REVISED -
	DRAWN - JCC	REVISED -
PLOT SCALE = 50.0000' / IN.	CHECKED - MJL	REVISED -
PLOT DATE = 7/8/2008	DATE - 07/09/2008	REVISED -

**STATE OF ILLINOIS  
DEPARTMENT OF TRANSPORTATION**

**FAU 0318/US ROUTE 6 (RAILROAD AVENUE)  
OVER I & M CANAL  
PROPOSED ROADWAY PLAN**

SCALE: 1"=50'    SHEET NO.    OF SHEETS    STA.    TO STA.

F.A.U. RTE. 0318	SECTION DB-1-R-B	COUNTY WILL	TOTAL SHEETS 40	SHEET NO. 6
FED. ROAD DIST. NO. - ILLINOIS FED. AID PROJECT			CONTRACT NO. 60D88	