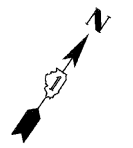
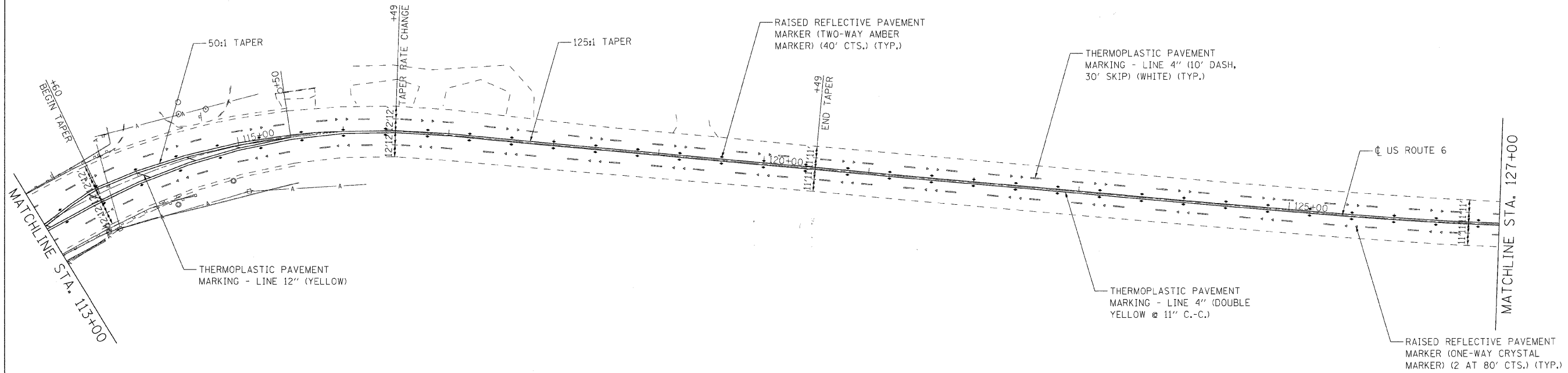
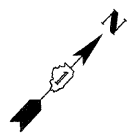
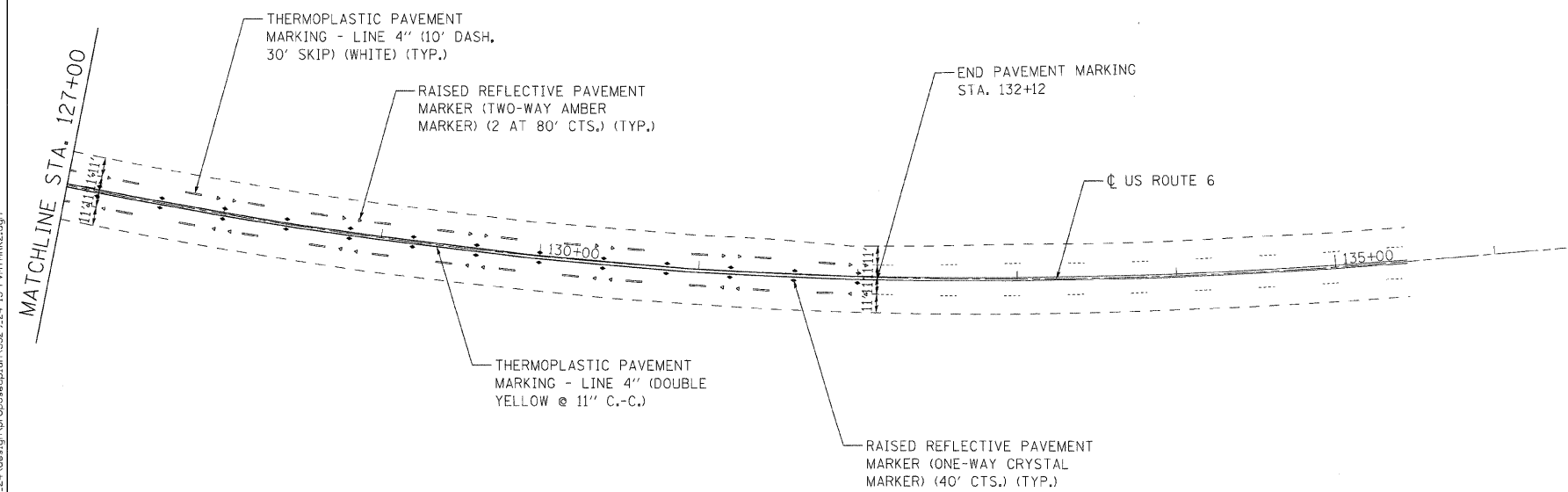


PLAN	DATE	
	BY	
NOTES	SURVEYED	
	PLOTTED	
	CHECKED	
NO.		



PROFILE	DATE	
	BY	
NOTES	SURVEYED	
	PLOTTED	
	CHECKED	
NO.		



FILE NAME = n:\p\03229\3229_24\design\proposals\3229_24-13-PWTRK2.dgn

CG Ciorba Group, Inc.
CONSULTING ENGINEERS
5507 North Cumberland Avenue, Suite 402
Chicago, Illinois 60656
Tel. 773.775.4099 Fax 773.775.4014

USER NAME = jcoleman	DESIGNED - JCC	REVISED -
	DRAWN - JCC	REVISED -
PLOT SCALE = 50.0000' / IN.	CHECKED - MJL	REVISED -
PLOT DATE = 7/8/2008	DATE - 07/09/2008	REVISED -

**STATE OF ILLINOIS
DEPARTMENT OF TRANSPORTATION**

**FAU 0318 /US ROUTE 6 (RAILROAD AVENUE)
OVER I & M CANAL
PAVEMENT MARKING PLAN**

SCALE: 1"=50' SHEET NO. 2 OF 2 SHEETS STA. TO STA.

F.A.J.U. RTE.	SECTION	COUNTY	TOTAL SHEETS	SHEET NO.
0318	DB-1-R-B	WILL	40	13
CONTRACT NO. 60D88				
FED. ROAD DIST. NO. ILLINOIS FED. AID PROJECT				