

F.A.I. RTE.	SECTION	COUNTY	TOTAL SHEETS	SHEET NO.
90	2008-027 DM	COOK	10	1
FED. ROAD DIST. NO. 1	ILLINOIS	CONTRACT NO. 60E58		

STATE OF ILLINOIS  
DEPARTMENT OF TRANSPORTATION  
DIVISION OF HIGHWAYS

**PROPOSED  
HIGHWAY PLANS**

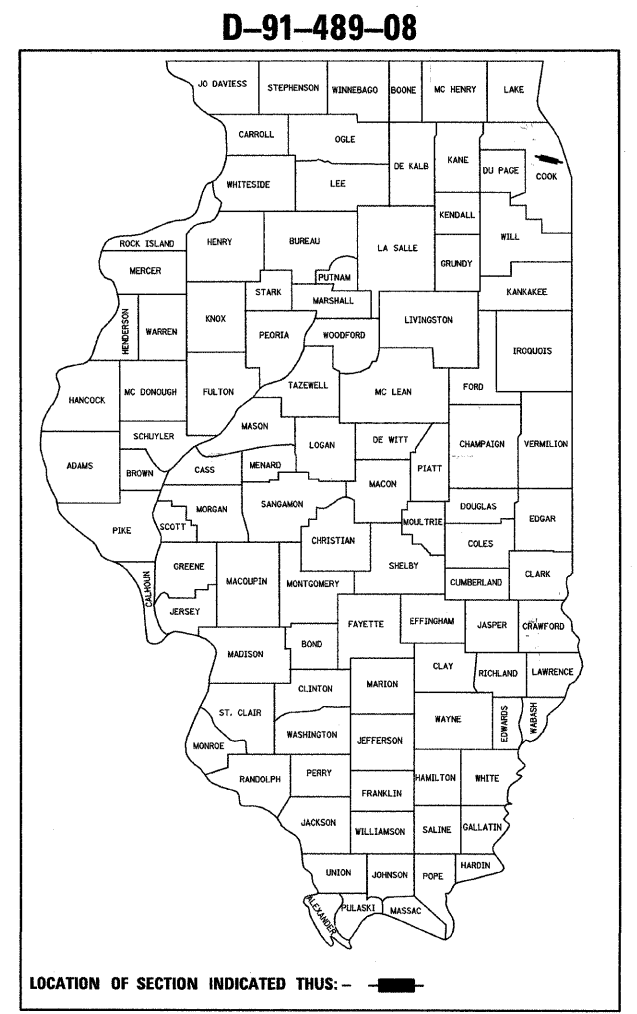
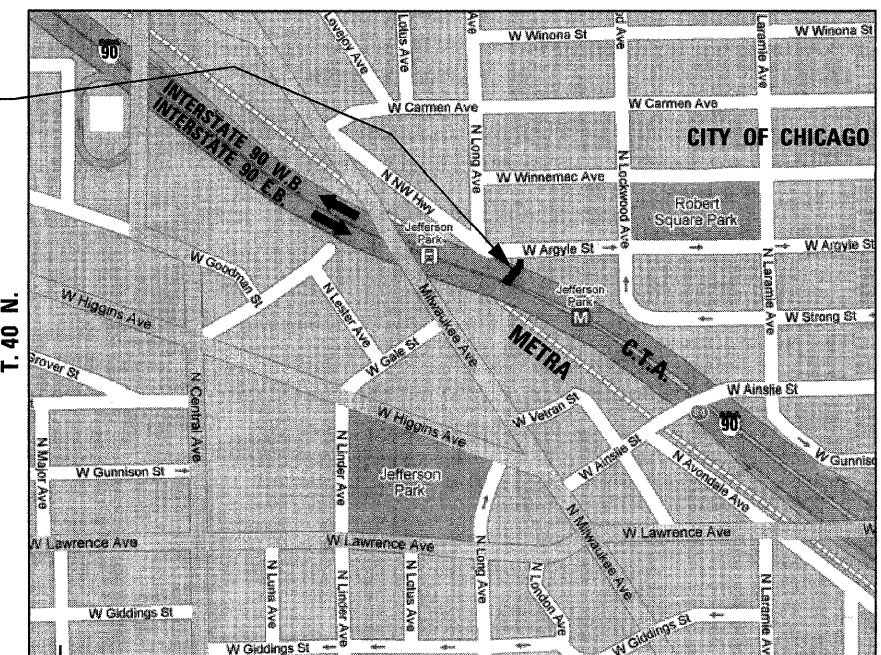
F.A.I. RTE. 90 (INTERSTATE 90)  
SECTION: 2008-027 DM  
AT LONG AVENUE  
**PEDESTRIAN BRIDGE REMOVAL AND DEMOLITION**  
COOK COUNTY  
**C-91-489-08**

JEFFERSON TOWNSHIP  
R. 13 E.

FOR INDEX OF SHEETS, SEE SHEET NO. 2

THE IMPROVEMENT IS  
LOCATED WITHIN THE:  
**CITY OF CHICAGO**

LOCATION:  
**PEDESTRIAN BRIDGE  
OVER W.B. I-90 & C.T.A.  
S.N. 016-1103**



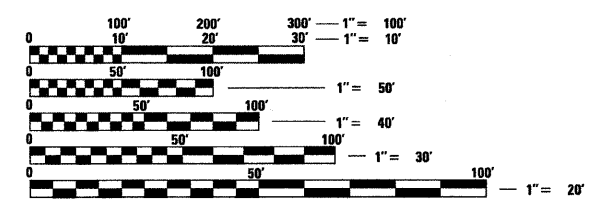
STATE OF ILLINOIS  
DEPARTMENT OF TRANSPORTATION  
DIVISION OF HIGHWAYS

SUBMITTED July 11, 2008

Diana M. O'Keefe  
DEPUTY DIRECTOR OF HIGHWAYS, REGION ONE ENGINEER

August 15, 2008  
Eric E. Haran  
INTERIM ENGINEER OF DESIGN AND ENVIRONMENT

August 15, 2008  
Christine M. Reed  
DIRECTOR OF HIGHWAYS, CHIEF ENGINEER



FULL SIZE PLANS HAVE BEEN PREPARED USING STANDARD ENGINEERING SCALES. REDUCED SIZED PLANS WILL NOT CONFORM TO STANDARD SCALES. IN MAKING MEASUREMENTS ON REDUCED PLANS, THE ABOVE SCALES MAY BE USED.

C.U.A.N.  
CHICAGO UTILITY ALERT NETWORK  
1-312-744-7000

GROSS LENGTH OF PROJECT = 229.08 FEET = 0.043 MILES  
NET LENGTH OF PROJECT = 229.08 FEET = 0.043 MILES



Bhadresh N. Shah  
BHADRESH N. SHAH, S.E., P.E.  
EXPIRES: 11-30-2008

07-15-2008  
DATE

**CR & A**  
CHRISTIAN-ROGE & ASSOCIATES, INC.  
ENGINEERS / PLANNERS / SURVEYORS  
211 W. WACKER DRIVE CHICAGO, IL 60606  
TELEPHONE: 312-372-2023

**PRINTED BY THE AUTHORITY  
OF THE STATE OF ILLINOIS**

DISTRICT ONE - DESIGN PROJECT MANAGER: KEN ENG (847) 705-4247

CONTRACT NO. 60E58