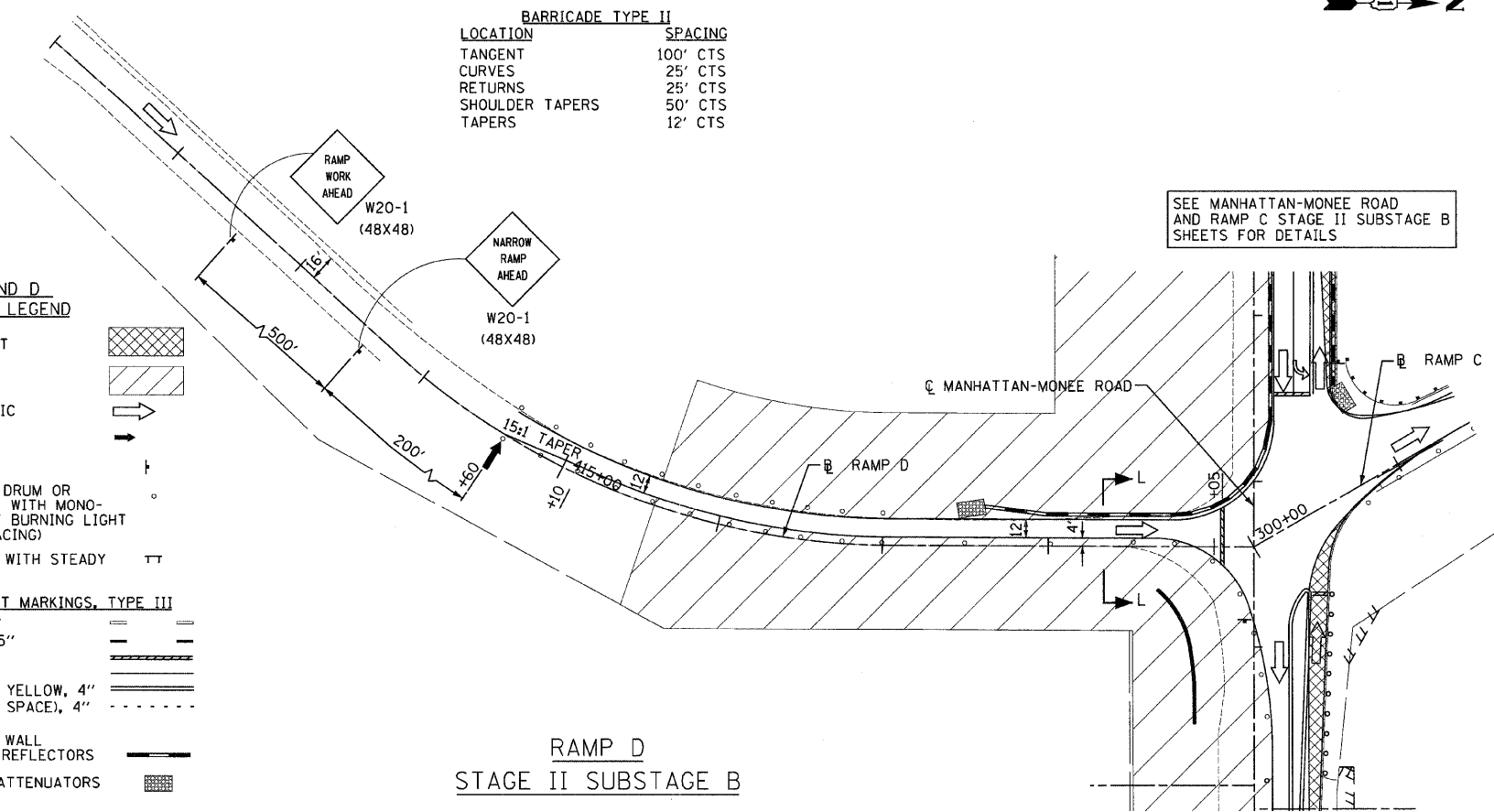


RAMP A, B, C, AND D TRAFFIC CONTROL NOTES

BARRICADE TYPE II	
LOCATION	SPACING
TANGENT	100' CTS
CURVES	25' CTS
RETURNS	25' CTS
SHOULDER TAPERS	50' CTS
TAPERS	12' CTS

RAMP A, B, C, AND D TRAFFIC CONTROL LEGEND

- TEMPORARY PAVEMENT
- WORK AREA
- DIRECTION OF TRAFFIC
- ARROW BOARD
- TRAFFIC SIGN
- BARRICADE TYPE II, DRUM OR VERTICAL BARRICADE WITH MONO-DIRECTIONAL STEADY BURNING LIGHT (SEE NOTES FOR SPACING)
- BARRICADE TYPE III WITH STEADY BURNING LIGHT
- TEMPORARY PAVEMENT MARKINGS, TYPE III
  - SKIP-DASH WHITE, 5"
  - SKIP DASH YELLOW, 5"
  - STOP LINE, 24"
  - SOLID LINE, 4"
  - DOUBLE CENTERLINE, YELLOW, 4"
  - DOTTED LINES (2'-6" SPACE), 4"
- TEMPORARY BARRIER WALL WITH BARRIER WALL REFLECTORS
- TEMPORARY IMPACT ATTENUATORS

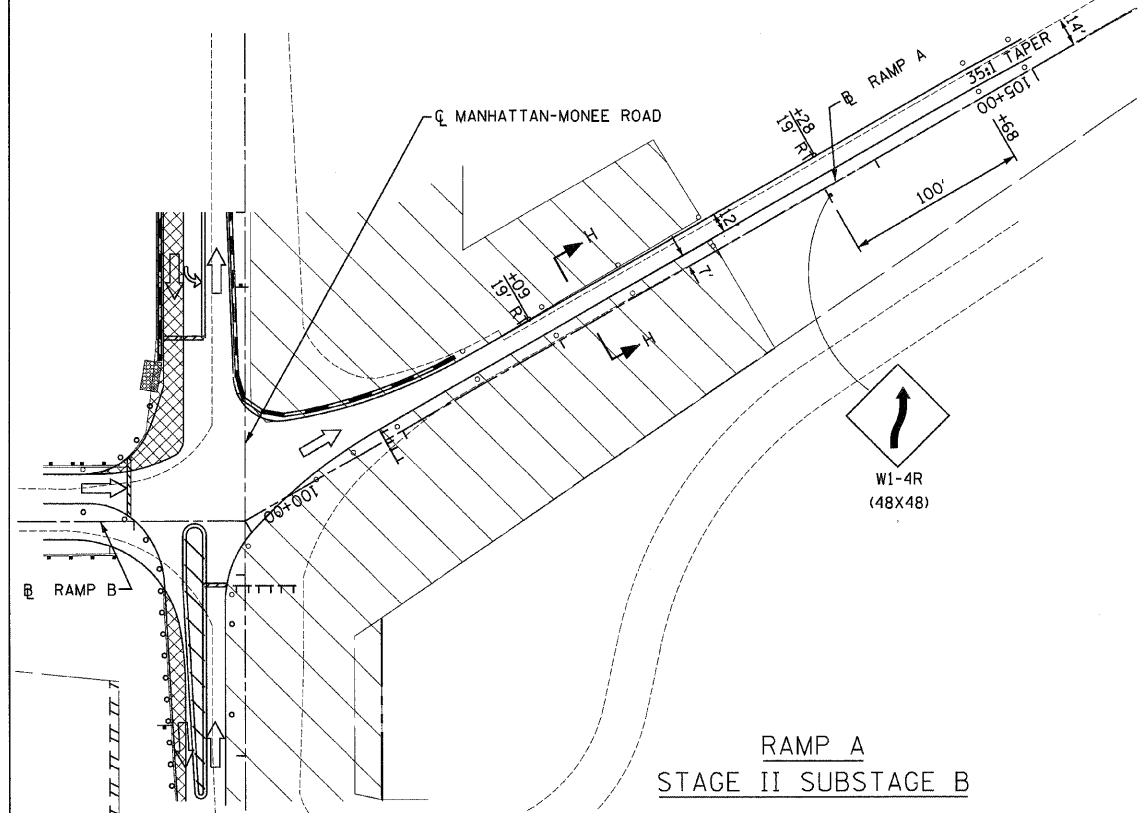


RAMP D  
STAGE II SUBSTAGE B

SEE MANHATTAN-MONEE ROAD AND RAMP C STAGE II SUBSTAGE B SHEETS FOR DETAILS

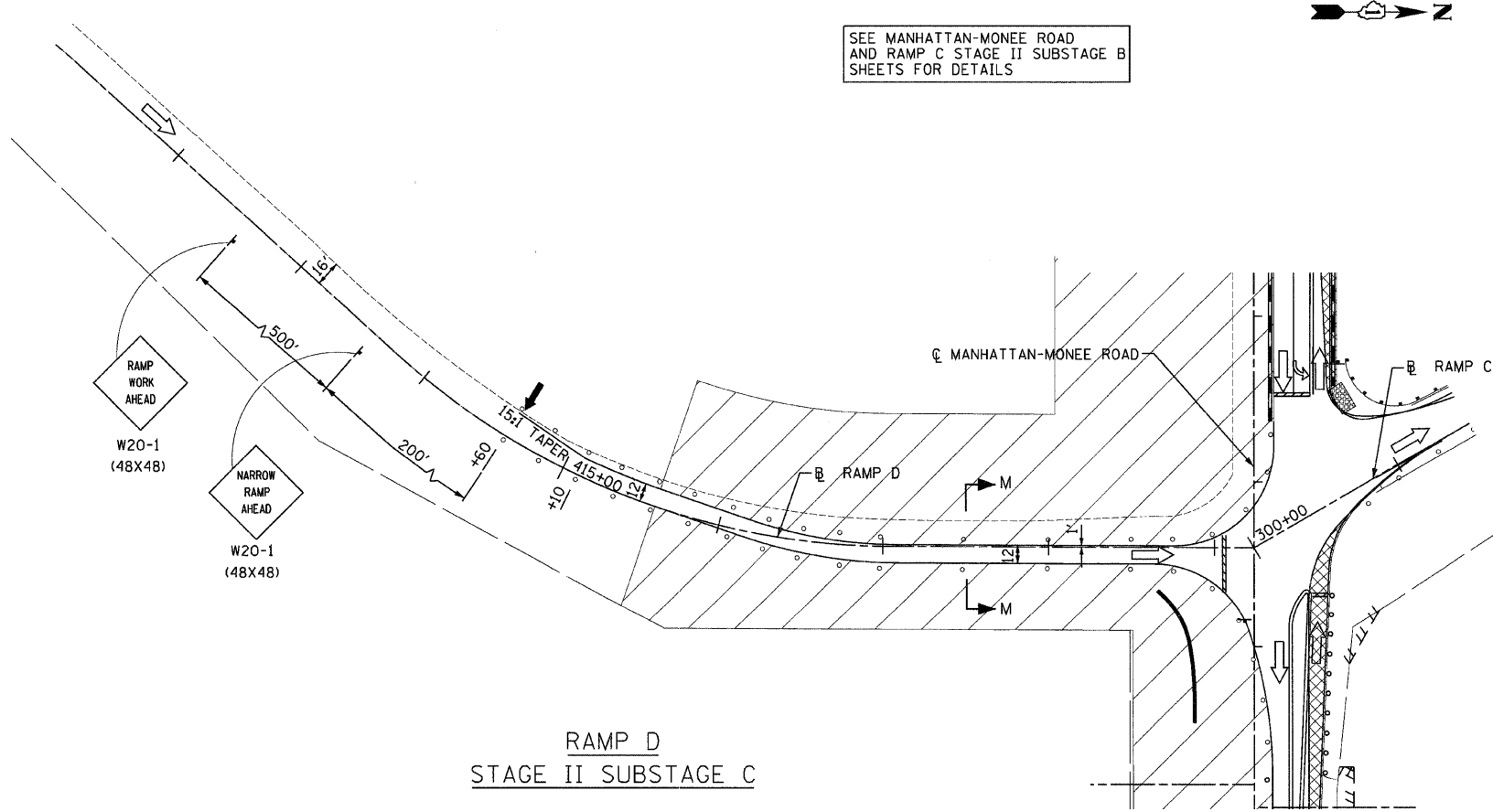
F.A.L. RTE.	SECTION	COUNTY	TOTAL SHEETS	SHEET NO.
57		WILL	303	50
STA.		TO STA.		
FED. ROAD DIST. NO.		ILLINOIS FED. AID PROJECT		
+991827 R-389-1HB-1-BR-2		CONTRACT: 62253		

SEE MANHATTAN-MONEE ROAD AND RAMP B STAGE II SUBSTAGE B SHEETS FOR DETAILS



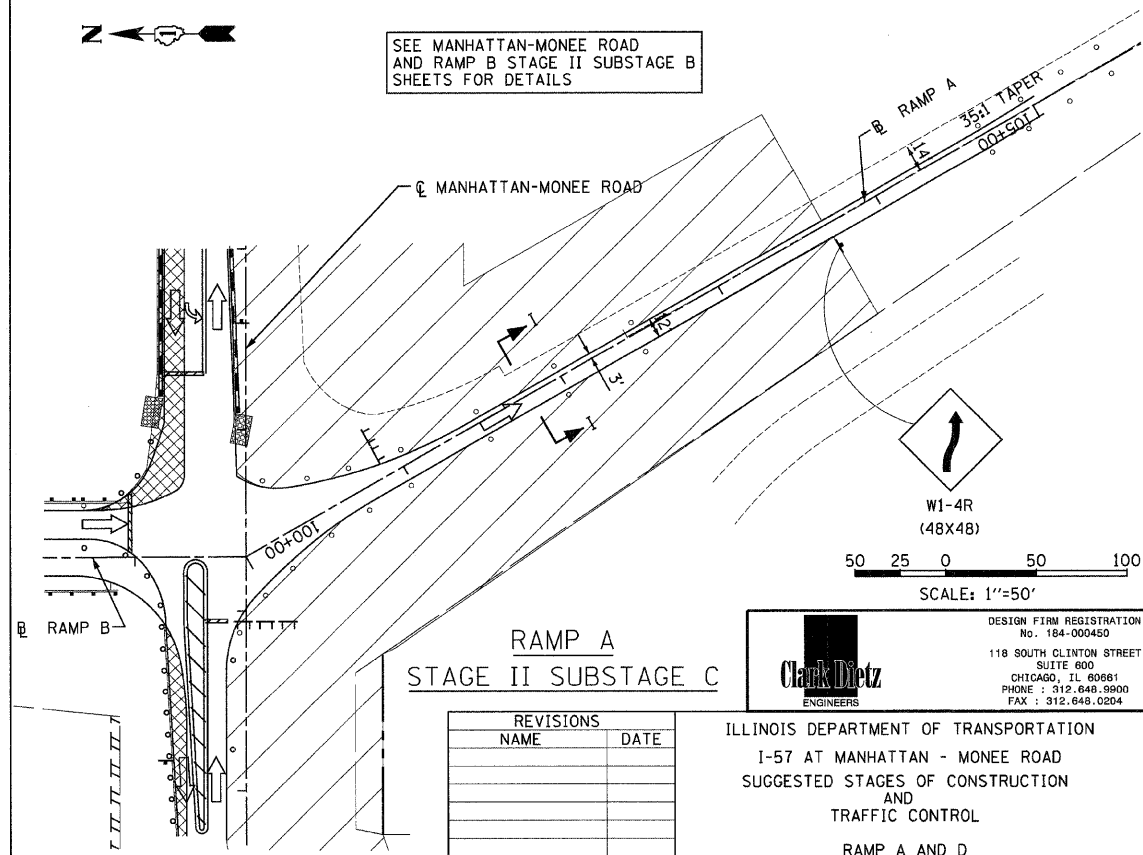
RAMP A  
STAGE II SUBSTAGE B

SEE MANHATTAN-MONEE ROAD AND RAMP C STAGE II SUBSTAGE B SHEETS FOR DETAILS



RAMP D  
STAGE II SUBSTAGE C

SEE MANHATTAN-MONEE ROAD AND RAMP B STAGE II SUBSTAGE B SHEETS FOR DETAILS



RAMP A  
STAGE II SUBSTAGE C

SCALE: 1"=50'

**Clark Dietz**  
ENGINEERS

DESIGN FIRM REGISTRATION No. 184-000450  
118 SOUTH CLINTON STREET SUITE 600 CHICAGO, IL 60681  
PHONE : 312.648.9900 FAX : 312.648.0204

REVISIONS	
NAME	DATE

ILLINOIS DEPARTMENT OF TRANSPORTATION  
I-57 AT MANHATTAN - MONEE ROAD  
SUGGESTED STAGES OF CONSTRUCTION AND TRAFFIC CONTROL

RAMP A AND D  
STAGE II SUBSTAGES B AND C

SCALE: VERT. NTS  
HORIZ. 1"=50'  
DATE 9/19/2008

DRAWN BY KLM  
CHECKED BY TMW

p:\022231\p\022231\022231\CSP1\_2121.dgn 8/17/2008