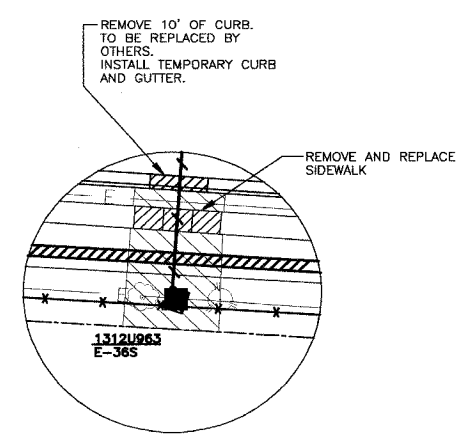
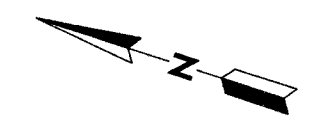


CONSTRUCTION NOTE:  
 1) \* REPRESENTS EARTH EXCAVATION SPECIAL  
 2) ALL RESTORATION ON THIS PAGE TO BE DONE BY ELECTRICAL CONTRACTOR. (UNDER RESTORATION)  
 3) RESTORATION BY ELECTRICAL CONTRACTOR IS TEMPORARY, AND SHALL BE MAINTAINED BY THE ELECTRICAL CONTRACTOR UNTIL FINAL RESTORATION BY ROAD CONTRACTOR. (UNLESS NOTED)  
 4) ROUGH GRADE AREA TO WITH IN 4" OF FINAL GRADE.  
 5) ELECTRICAL CONTRACTOR TO COORDINATE WITH RESIDENT ENGINEER.

F.A. RTE. 2552	SECTION 00-0014-00-PV	COUNTY DUPAGE	TOTAL SHEETS 563	SHEET NO. 245
STA. _____		TO STA. _____		
FED. ROAD DIST. NO. _____		ILLINOIS FED. AID PROJECT		
CONTRACT 63024				

**LEGEND**

EXISTING	PROPOSED
⊕ E-WOOD POLE	— PROPOSED CURB AND CONSTRUCTION
■ E-SWITCH GEAR AND VAULT	○ PROPOSED-TYPE "A" MANHOLE
— E-DPU-ELECTRIC FACILITIES	— PROPOSED-PVC DUCT BANK
--- E-CURB	⊞ PROPOSED-SWITCH GEAR VAULT



**DETAIL 1**

LANDSCAPE AREA  
SEED = .032 ACRES  
SOD = 154.5 SQ. YDS.

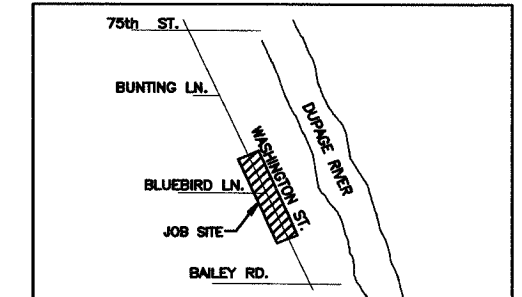
REMOVE AND REPLACE SIDEWALK AREA = 75 SQ. FT.

BACKFILL AREA WITH MODULAR RETAINING WALL TO THE HEIGHT OF CURB. WITH GA-6 AND 6" OF BLACK DIRT. MINUS VAULT AND MANHOLE AREA = 81.2 SQ. YDS. PER 56270-170

SAW CUT AND REMOVE SECTIONS OF BIKE PATH AND REPLACE. AREA = 2070 SQ. FT.

LANDSCAPE AREA = 877 SQ. YDS. SEED = .18 ACRES SOD = 877 SQ. YDS.

CONSTRUCTION NOTE:  
 FROM APPROXIMATELY STA-467+00 TO STA: 472+00 BRUSH IS TO BE REMOVED.  
 CONTRACTOR WITH ARBORIST SHALL INSTALL 18 TREES 3"-5" IN DIAMETER SPECIE OF TREES TO BE DETERMINED BY ARBORIST TO MATCH THE REMOVED TREES.  
 DO NOT INSTALL TREES OVER NEW DUCT BANK.  
 EASTSIDE OF ELECTRIC RETAINING WALL THERE ARE TWO LARGE TREES TO BE PROTECTED. TREES ARE APPROXIMATELY 24" IN DIAMETER.



**WF# INFORMATION**

WF# 59481 WASHINGTON ST. 75TH TO TAMARACK LN.	JOB 1 EU-73
WF# 59482 75TH ST. WASHINGTON ST. TO OLYMPIUS DR. NORTH SIDE	JOB 2 EU-73
WF# 59484 75TH ST. WASHINGTON ST. TO CLYDE DR. SOUTH SIDE	JOB 3 EU-73
WF# 59485 WASHINGTON ST. 75TH TO BAILEY RD.	JOB 4 EU-73

**CITY OF NAPERVILLE/DEPARTMENT OF PUBLIC UTILITIES - ELECTRIC**

CALL J.U.L.E. 48 HRS. PRIOR TO CONSTRUCTION			
PROJECT TITLE <b>75TH ST. AND WASHINGTON ST. ROAD IMPROVEMENTS</b>	MAP NO.: 1312/1323	CAD FILE: 0056270001C4.DWG	DATE: 12-12-03
PROJECT DESCRIPTION CONDUIT LAYOUT, WITH SECTIONS	DRAWN BY: PM	PROJECT NO.: EU12-03-03	DATE: 12-12-03
DATE: 4-01-03	WORK REQUEST NO. 56270	ISSUED BY: RPS	SCALE: 1"=30'
ENGINEER: RPS	APPROVED BY: [Signature]	COMPLETED BY: [Signature]	SHEET 4 OF 73