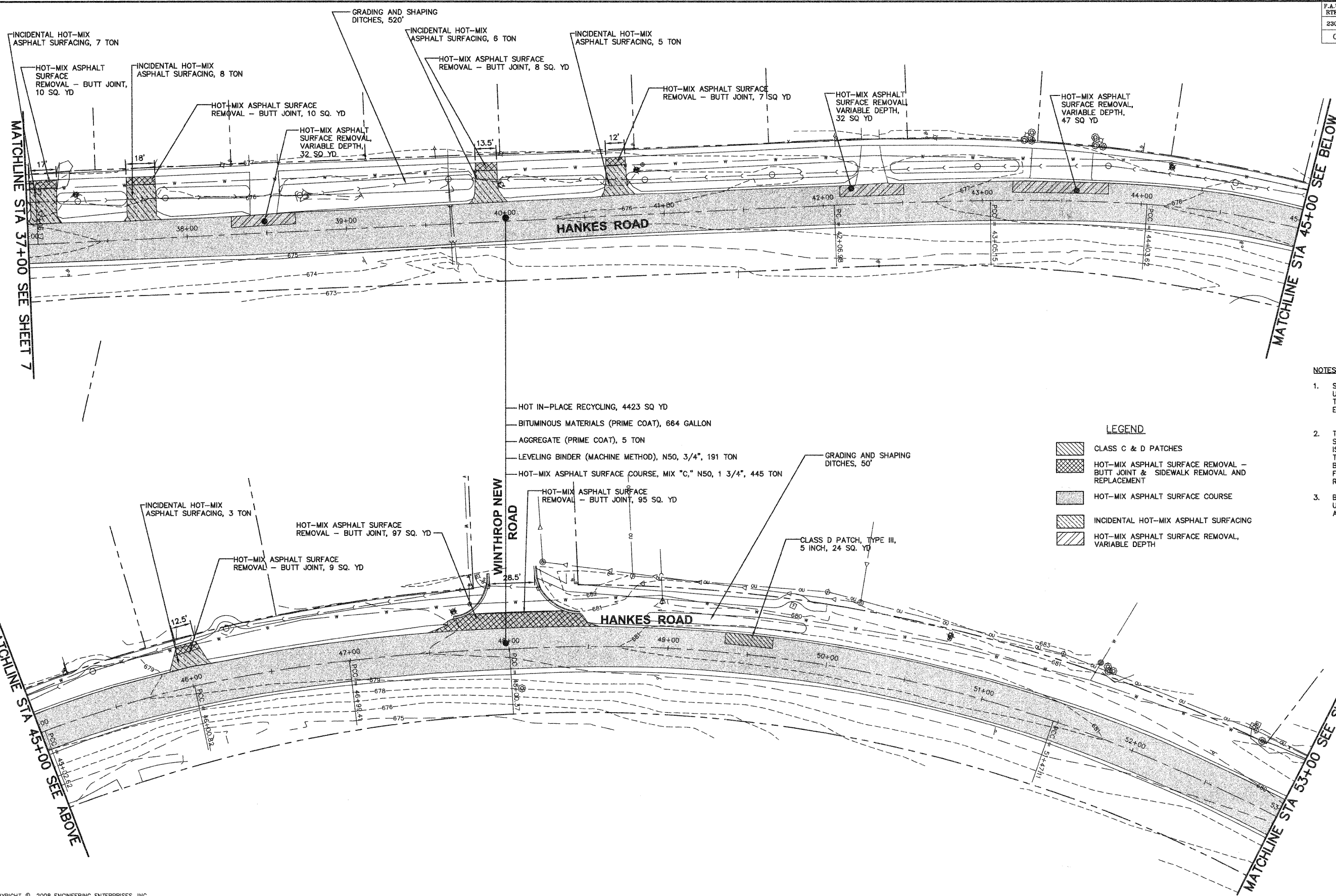
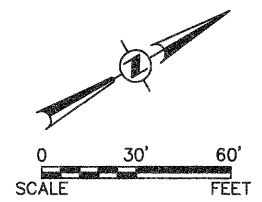


F.A.U. RTE.	SECTION	COUNTY	TOTAL SHEETS	SHEET NO.
2300	08-00020-00-RS	KANE	17	8
CONTRACT NO. 63063				

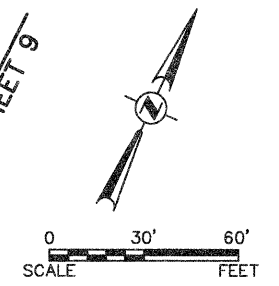


**NOTES:**

1. STRIP REFLECTIVE CRACK CONTROL TO BE USED FOR ALL LONGITUDINAL CRACKS, AND TRANSVERSE CRACKS AS DIRECTED BY THE ENGINEER.
2. THE CONSTRUCTION LIMIT FOR DRIVEWAYS SHALL BE AT THE ROW LINE UNLESS THERE IS AN EXISTING CONCRETE APRON CLOSER TO THE ROADWAY, OR AS OTHERWISE DIRECTED BY THE ENGINEER. THE CONSTRUCTION LIMIT FOR DRIVEWAYS SHALL NOT BE OUTSIDE THE ROW.
3. BARRICADES OR TEMPORARY RAMPS TO BE USED BY THE CONTRACTOR AROUND UTILITY ADJUSTMENTS AS DIRECTED BY THE ENGINEER.

**LEGEND**

- CLASS C & D PATCHES
- HOT-MIX ASPHALT SURFACE REMOVAL - BUTT JOINT & SIDEWALK REMOVAL AND REPLACEMENT
- HOT-MIX ASPHALT SURFACE COURSE
- INCIDENTAL HOT-MIX ASPHALT SURFACING
- HOT-MIX ASPHALT SURFACE REMOVAL, VARIABLE DEPTH



Plotted: July 16, 2008 @ 2:37 PM By: Jhm Colas - Tab: 08 Plan 22x34

COPYRIGHT © 2008 ENGINEERING ENTERPRISES, INC.

**Engineering Enterprises, Inc.**  
 CIVIL ENGINEERS & LAND SURVEYORS  
 52 Wheeler Road  
 Sugar Grove, Illinois 60554  
 Phone: (630) 466-9350

**VILLAGE OF SUGAR GROVE**  
 10 MUNICIPAL DRIVE  
 SUGAR GROVE, IL 60554

NO.	DATE	REVISIONS
2	07/16/08	PER IDOT COMMENTS
1	07/01/08	PER IDOT COMMENTS

**HANKES ROAD LAPP RESURFACING**

**PLAN, CONSTRUCTION NOTES, AND DETAILS**

DATE:	MAY 2008
PROJECT NO:	SG0826
FILE NO:	SG0826-PLAN
SHEET	<b>8</b> OF <b>17</b>

SG0826.DWG DWG FINAL ENG SG0826-PLAN