

F.A.U. R.T.E.	SECTION	COUNTY	TOTAL SHEETS	SHEET NO.
1321	05-00049-00-LT	COOK	9	1

CONTRACT NO. 63068

SHEET INDEX

1. COVER SHEET
2. SUMMARY OF QUANTITIES & GENERAL NOTES
- 3.-5. LIGHTING PLAN SHEETS
6. LIGHTING WIRING DIAGRAM
7. LIGHTING CONTROL CABINET
- 8.-9. LIGHTING DETAILS

TRAFFIC DATA

IL RTE 19: 2007 ADT = 22,200
POSTED SPEED LIMIT = 45 MPH

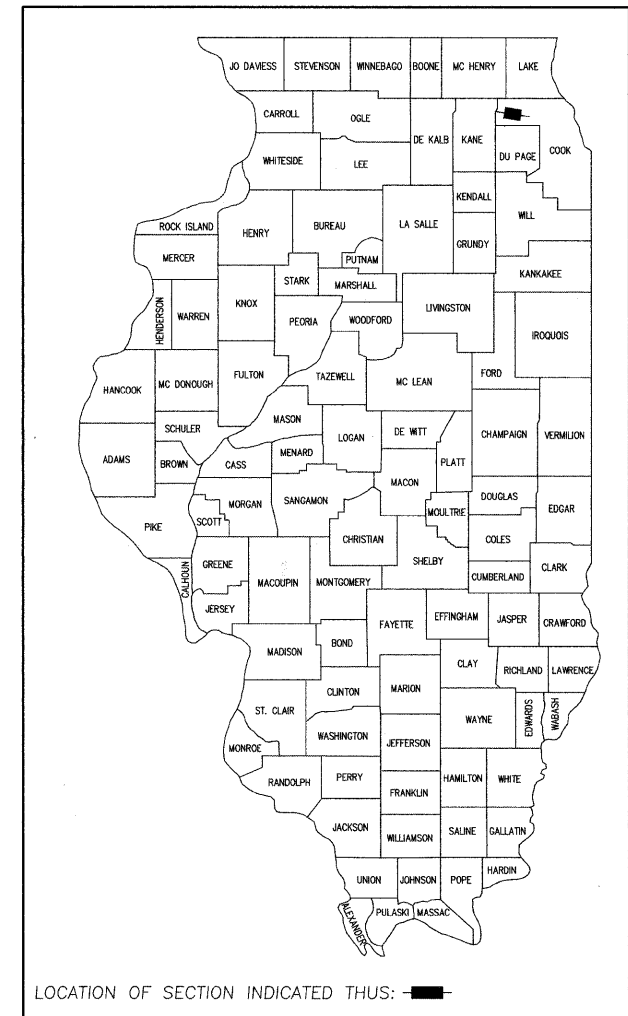
IL RTE 59: 2007 ADT = 46,100
POSTED SPEED LIMIT = 45 MPH

STATE STANDARDS

000001-05 STANDARD SYMBOLS, ABBREVIATIONS AND PATTERNS
701501-04 URBAN LANE CLOSURE, 2L, 2W, UNDIVIDED
701606-05 URBAN LANE CLOSURE, MULTILANE, 2W WITH MOUNTABLE MEDIAN
701701-05 URBAN LANE CLOSURE, MULTILANE INTERSECTION
701901 - TRAFFIC CONTROL DEVICES
878001-06 CONCRETE FOUNDATION DETAILS


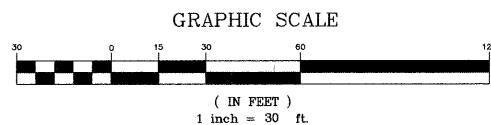
STATE OF ILLINOIS DEPARTMENT OF TRANSPORTATION DIVISION OF HIGHWAYS PLANS FOR PROPOSED FEDERAL AID HIGHWAY

F.A.U. ROUTE 1321: IL RTE 19 (IRVING PARK RD)
west of IL RTE 59 (SUTTON RD) TO east of MADISON DR
SECTION NO: 05-00049-00-LT
ROADWAY LIGHTING IMPROVEMENTS
VILLAGE OF STREAMWOOD
COOK COUNTY
JOB NO. C-91-197-08
PROJECT NO. M-8003(943)



LOCATION MAP

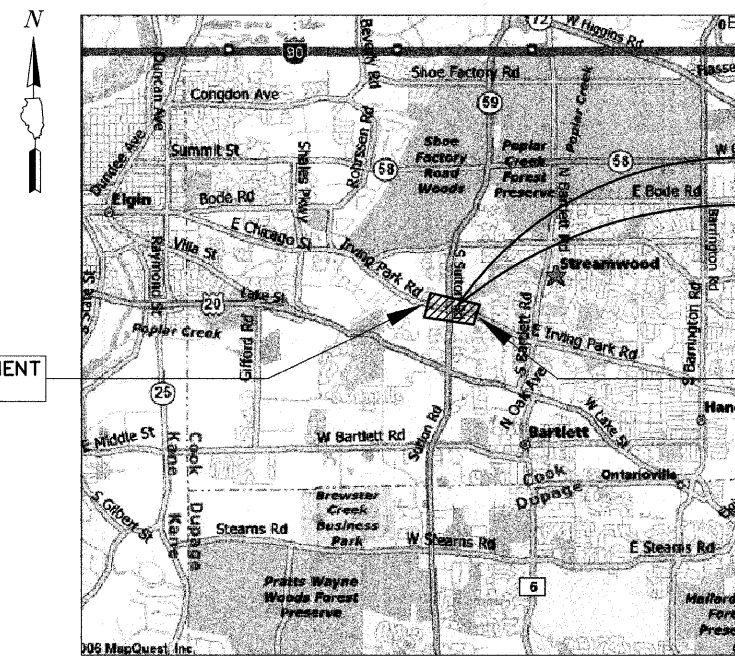
(NOT TO SCALE)



NOTE: CONSTRUCTION MEANS, METHODS AND JOB SITE SAFETY IS THE COMPLETE RESPONSIBILITY OF THE CONTRACTOR.

EXISTING UTILITIES: WHEN THE PLANS OR SPECIAL PROVISIONS INCLUDE INFORMATION PERTAINING TO THE LOCATION OF UNDERGROUND UTILITY FACILITIES, SUCH INFORMATION REPRESENTS ONLY THE OPINION OF THE ENGINEER AS TO THE LOCATION OF SUCH UTILITIES AND IS ONLY INCLUDED FOR THE CONVENIENCE OF THE BIDDER. THE ENGINEER AND OWNER ASSUME NO RESPONSIBILITY WHATEVER IN RESPECT TO THE SUFFICIENCY OR ACCURACY OF THE INFORMATION SHOWN ON THE PLANS RELATIVE TO THE LOCATION OF UNDERGROUND UTILITY FACILITIES OR THE MANNER IN WHICH THEY ARE TO BE REMOVED OR ADJUSTED. IT SHALL BE THE CONTRACTOR'S RESPONSIBILITY TO DETERMINE THE ACTUAL LOCATION OF ALL SUCH FACILITIES. HE SHALL ALSO OBTAIN FROM THE RESPECTIVE UTILITY COMPANIES, DETAILED INFORMATION RELATIVE TO THE LOCATION OF THEIR FACILITIES AND THE WORKING SCHEDULES OF THE UTILITY COMPANIES FOR REMOVING OR ADJUSTING THEM.

CONTRACTOR IS RESPONSIBLE FOR CONTACTING J.U.L.I.E. AT 1-800-892-0123 AND MUST ACQUIRE A DIG NUMBER A MINIMUM OF 72 HOURS PRIOR TO ANY WORK BEING DONE.



BEGIN IMPROVEMENT
STA. 176+45

PROJECT LOCATION

F.A.U. ROUTE 1321: IL RTE 19 (IRVING PARK RD)
VILLAGE OF STREAMWOOD, ILLINOIS

END IMPROVEMENT
STA. 198+00

GROSS & NET LENGTH OF PROJECT = 2,155 FEET = 0.41 MILES

STATE OF ILLINOIS DEPARTMENT OF TRANSPORTATION DIVISION OF HIGHWAYS	
APPROVED:	JULY 24 20 08 <i>Mark Man, P.E.</i> VILLAGE OF STREAMWOOD DIRECTOR OF PUBLIC WORKS
APPROVED:	JULY 23 20 08 <i>Chris Christopher Holt</i> DISTRICT ENGINEER OF LOCAL ROADS & STREETS
RELEASING FOR BID BASED ON LIMITED REVIEW	JULY 25 20 08 <i>Diana M. O'Keefe</i> DEPUTY DIRECTOR OF HIGHWAYS, REGION 1 ENGINEER

GEWALT HAMILTON
ASSOCIATES, INC.

Consulting Engineers & Surveyors

850 Forest Edge Drive
Vernon Hills, IL 60061
847-478-9700



SIGNED: *Bruce L. Shrade* P.E.
DATE: July 23, 20 08
ILLINOIS LICENSE NO.: 62-39905
EXPIRATION DATE: November 30, 20 08

CONTRACT NO. 63068

PRINTED BY THE AUTHORITY OF THE STATE OF ILLINOIS