

F.A. RTE.	SECTION	COUNTY	TOTAL SHEETS	SHEET NO.
326	*	GRUNDY	85	1

\* (111 CS)W&RS-2, I

+ 17  
102 TOTAL SHEETS

**INDEX OF SHEETS**

- 1 COVER SHEET
- 2 GENERAL NOTES, COMMITMENTS, & LEGEND
- 3-7 SUMMARY OF QUANTITIES
- 8-12 SCHEDULE OF QUANTITIES
- 13-14 TYPICAL SECTIONS
- 15 ALIGNMENT, TIES, AND BENCHMARKS
- 16-17 REMOVAL PLANS
- 18-21 PLAN AND PROFILE SHEETS
- 22-25 DRAINAGE AND EROSION CONTROL PLANS
- 26-27 ROW PLANS
- 28-30 STAGING PLANS
- 31-35 INTERSECTION DETAILS
- 36-38 PAVEMENT MARKING PLANS
- 39-52 TRAFFIC SIGNAL PLANS
- 53-63 DISTRICT DETAILS
- 64-85 CROSS SECTIONS


85A-85P SUBSURFACE UTILITY TEST HOLES

**HIGHWAY STANDARDS**

000001-05	701301-02	876001
001006	701311-02	877001-03
280001-04	701602-03	877011-03
424001-05	701606-05	878001-06
442201-03	701701-05	880001
602301-01	701801-03	880006
602306-01	701901	886001
602401-01	720001	886006
602406-02	720006-01	BLR 17-3
602601-01	720016-01	
602701-01	729001	
604001-02	780001-01	
604006-02	781001-02	
604041-01	805001	
606001-03	814001-01	
606301-03	814006-01	
666001	857001	
701101-01	862001	
701106-01	873001-01	



PLAN & PROFILE, REMOVAL SHEETS, INTERSECTION DETAILS



CROSS SECTIONS



FULL SIZE PLANS HAVE BEEN PREPARED USING STANDARD ENGINEERING SCALES, REDUCED SIZED PLANS WILL NOT CONFORM TO STANDARD SCALES, IN MAKING MEASUREMENTS ON REDUCED PLANS, THE ABOVE SCALES MAY BE USED.

MICROFILMED \_\_\_\_\_  
 REEL NUMBER \_\_\_\_\_  
 AWARDED \_\_\_\_\_  
 RESIDENT ENGINEER \_\_\_\_\_  
 AS BUILT CHANGES WERE MADE  
 ON THE FOLLOWING SHEETS \_\_\_\_\_

JULIE 1-800-892-0123

DISTRICT 3 NO. (815) 434-6131

PROJECT ENGINEER: DAVID BROVIAK  
 UNIT CHIEF: MARK JONES  
 TOWNSHIP: MORRIS

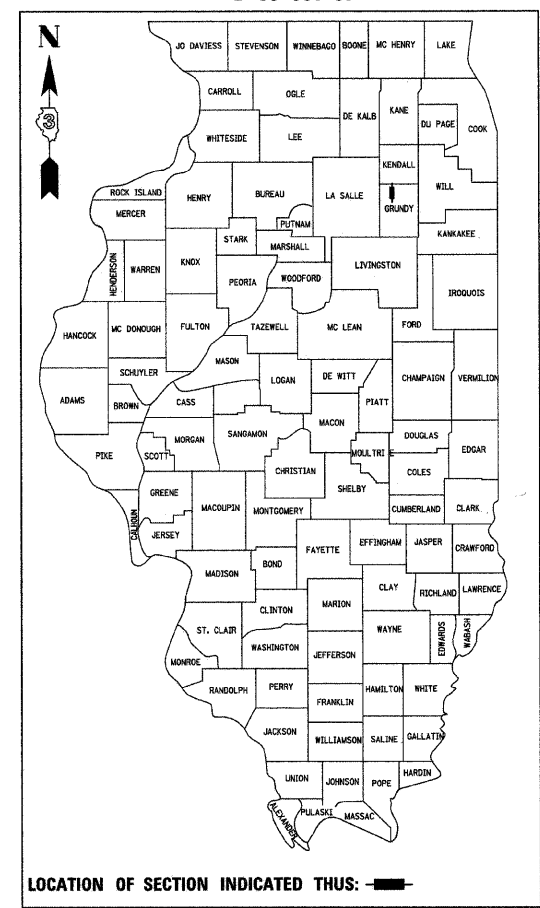
CONTRACT NO. 66720

**STATE OF ILLINOIS**  
**DEPARTMENT OF TRANSPORTATION**  
**DIVISION OF HIGHWAYS**  
**PROPOSED**  
**HIGHWAY PLANS**  
**FAP 326 (IL 47)**  
**SECTION (111 CS)W&RS-2, I**  
**PROJECT HSIP-F-0326(070)**  
**GRUNDY COUNTY**

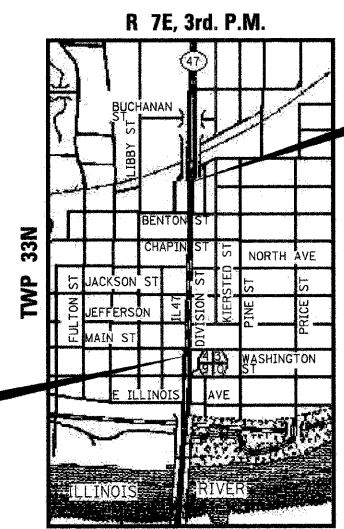
C - 93 - 071 - 07

ADD BI-DIRECTIONAL LANE, W&RS, TRAFFIC SIGNALS, C&G  
 FROM BENTON STREET TO MAIN STREET IN MORRIS

HSIP-F-0326(070)



LOCATION OF SECTION INDICATED THUS: —




PROJECT BEGINS  
 STA. 10 + 56.34

PROJECT ENDS  
 STA. 31 + 10.00

LOCATION MAP NOT TO SCALE

GROSS LENGTH = 2053.66 FT. = .389 MI.  
 NET LENGTH = 2053.66 FT. = .389 MI.



PREPARED BY:  
 LIN ENGINEERING, LTD.  
 CHATHAM, ILLINOIS 62629  
 (217) 483-4168

*Fred Lin*

FRED M. LIN, P.E.  
 ILLINOIS REGISTERED ENGINEER NO. 062-056704  
 REGISTRATION EXPIRES NOV. 30, 2009

**OTHER PRINCIPAL ARTERIAL  
 FUNCTION CLASSIFICATION**

2012 ADT = 30600  
 P.V. = 92.6% S.U. = 3.3% M.U. = 4.1%

STATE OF ILLINOIS  
 DEPARTMENT OF TRANSPORTATION  
 DIVISION OF HIGHWAYS

SUBMITTED \_\_\_\_\_ 20 \_\_\_\_\_

*Deann Ryan*  
 DEPUTY DIRECTOR OF HIGHWAYS, REGION ENGINEER

*March 21, 2008*  
*Eric E. Harrel*  
 INTERIM ENGINEER OF DESIGN AND ENVIRONMENT

*March 21, 2008*  
*Christine M. Reed*  
 DIRECTOR OF HIGHWAYS, CHIEF ENGINEER

**PRINTED BY THE AUTHORITY  
 OF THE STATE OF ILLINOIS**

DATE-TIME  
 DDN-SPEC

REVISD 9/2/08