

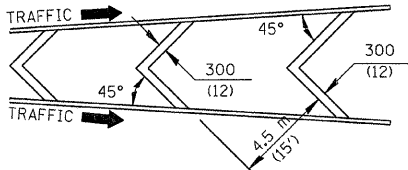
F.A.P. RTE.	SECTION	COUNTY	TOTAL SHEETS	SHEET NO.
326	(111CS) W&RS-2I	GRUNDY	85	38
STA. 26+00.00		TO STA. 31+10.00		
FED. ROAD DIST. NO. ILLINOIS FED. AID PROJECT				

**TYPICAL PAVEMENT MARKING LEGEND**

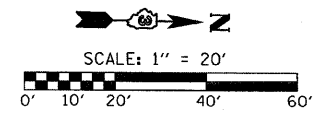
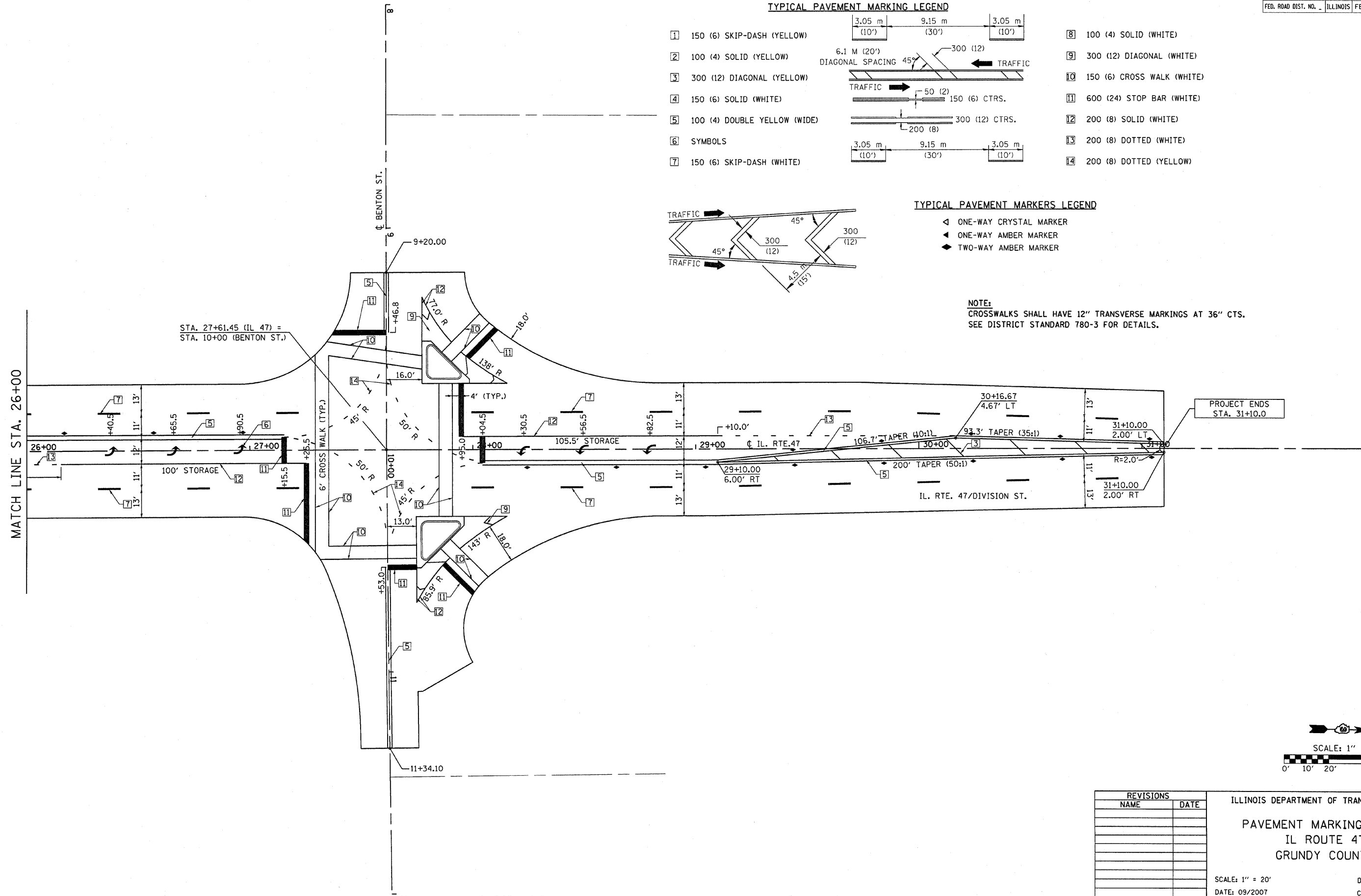
- |                                |  |                              |
|--------------------------------|--|------------------------------|
| ① 150 (6) SKIP-DASH (YELLOW)   |  | ⑧ 100 (4) SOLID (WHITE)      |
| ② 100 (4) SOLID (YELLOW)       |  | ⑨ 300 (12) DIAGONAL (WHITE)  |
| ③ 300 (12) DIAGONAL (YELLOW)   |  | ⑩ 150 (6) CROSS WALK (WHITE) |
| ④ 150 (6) SOLID (WHITE)        |  | ⑪ 600 (24) STOP BAR (WHITE)  |
| ⑤ 100 (4) DOUBLE YELLOW (WIDE) |  | ⑫ 200 (8) SOLID (WHITE)      |
| ⑥ SYMBOLS                      |  | ⑬ 200 (8) DOTTED (WHITE)     |
| ⑦ 150 (6) SKIP-DASH (WHITE)    |  | ⑭ 200 (8) DOTTED (YELLOW)    |

**TYPICAL PAVEMENT MARKERS LEGEND**

- ◁ ONE-WAY CRYSTAL MARKER
- ◀ ONE-WAY AMBER MARKER
- ◆ TWO-WAY AMBER MARKER



**NOTE:**  
CROSSWALKS SHALL HAVE 12" TRANSVERSE MARKINGS AT 36" CTS.  
SEE DISTRICT STANDARD 780-3 FOR DETAILS.



REVISIONS	
NAME	DATE

ILLINOIS DEPARTMENT OF TRANSPORTATION  
 PAVEMENT MARKING PLANS  
 IL ROUTE 47  
 GRUNDY COUNTY  
 SCALE: 1" = 20'  
 DATE: 09/2007  
 DRAWN BY: KHH  
 CHECKED BY: FML

PLOT DATE = Feb 06, 2008 - 08:44:02 AM  
 PLOT SCALE = 1" = 20.00 FT  
 USER NAME = schenker