

SEC 3, T 19 N, R 4 E, 3RD P.M.

STATION 72+65.00
BEGIN
SECTION 124BR-1

STA 72+88.67, 21.07' LT
PROPOSED STORM SEWER
SPECIAL 12" CONCRETE COLLAR
SEE SHEET 27 FOR DETAILS

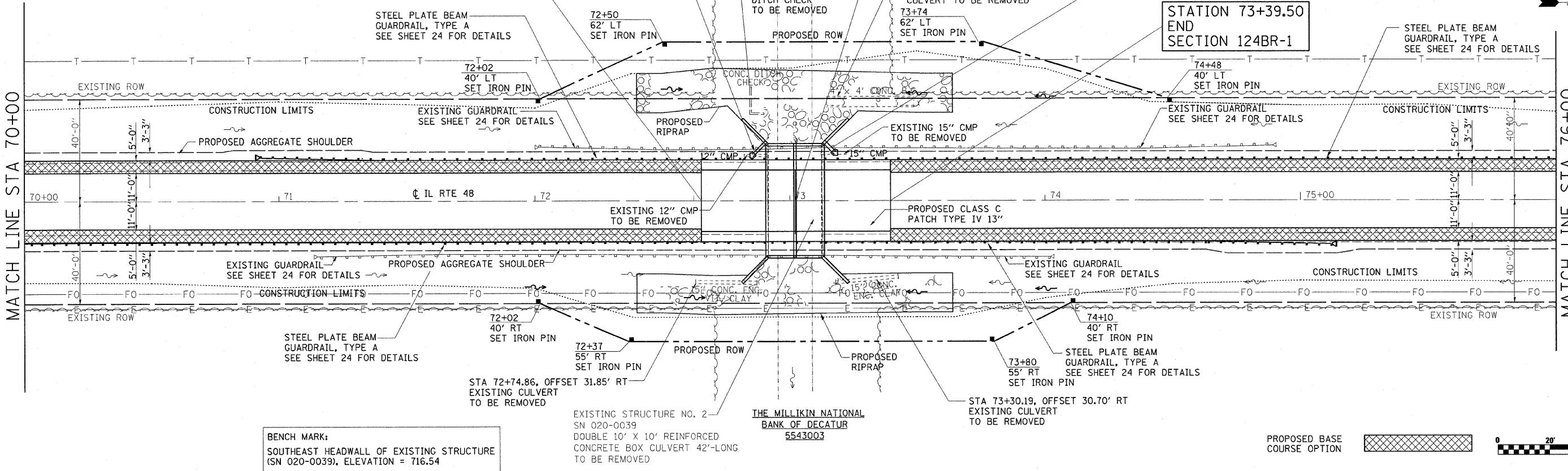
ROSLYN ANN PORTER
5543004

STA 73+02.00 SN 020-2011 PROPOSED DOUBLE 10' X 10'
CAST-IN-PLACE REINFORCED CONCRETE BOX CULVERT
WITH CAST-IN-PLACE END SECTIONS
SEE SHEETS 41 TO 47 FOR BOX DETAILS

STA 73+15.33, 21.07' LT
PROPOSED STORM SEWER
SPECIAL 15" CONCRETE COLLAR
SEE SHEET 27 FOR DETAILS

STATION 73+39.50
END
SECTION 124BR-1

F.A.P. RTE.	SECTION	COUNTY	TOTAL SHEETS	SHEET NO.
760	124BR-1	DEWITT	64	16
STA.		TO STA.		
FED. ROAD DIST. NO.		ILLINOIS	FED. AID PROJECT	
CONTRACT NO. 70014				

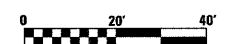


BENCH MARK:
SOUTHEAST HEADWALL OF EXISTING STRUCTURE
(SN 020-0039), ELEVATION = 716.54

EXISTING STRUCTURE NO. 2
SN 020-0039
DOUBLE 10' X 10' REINFORCED
CONCRETE BOX CULVERT 42'-LONG
TO BE REMOVED

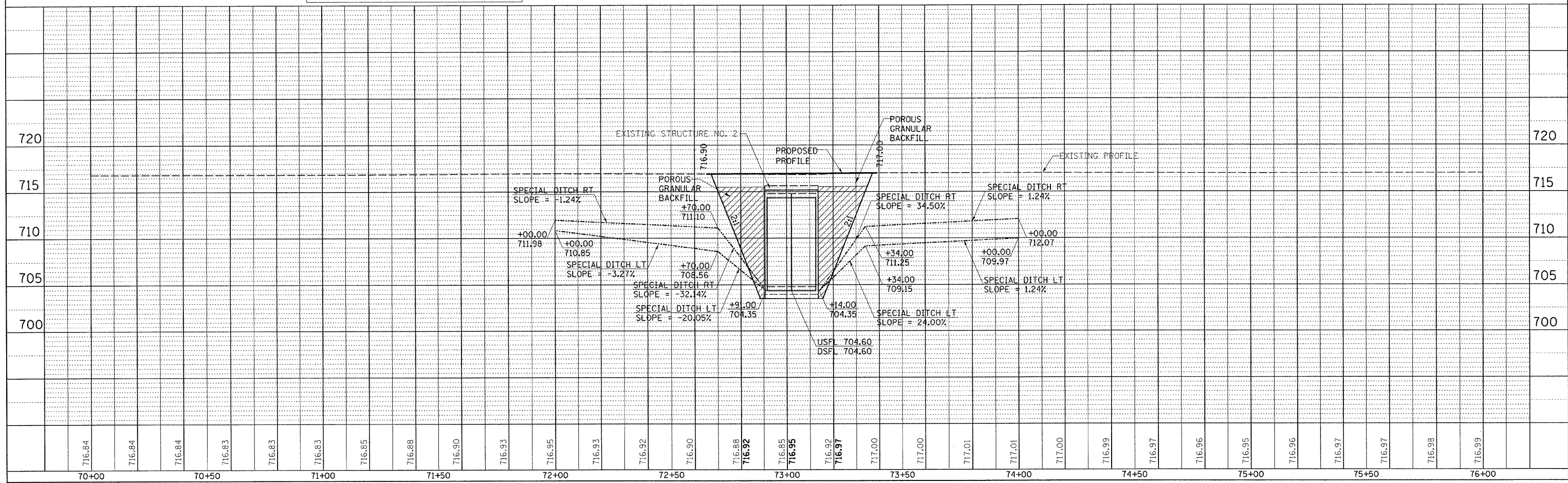
STA 73+30.19, OFFSET 30.70' RT
EXISTING CULVERT
TO BE REMOVED

PROPOSED BASE COURSE OPTION



PLAN	SURVEYED	DATE
NOTE BOOK	PLOTTED	BY
NO.	NO.	

PROFILE	SURVEYED	DATE
NOTE BOOK	PLOTTED	BY
NO.	NO.	



PLAN AND PROFILE, FAP ROUTE 760 (IL-48), STA 70+00 TO STA 76+00