

F.A.S. RTE.	SECTION	COUNTY	TOTAL SHEETS	SHEET NO.
1807	D7 BRIDGE REPAIRS 2009-2	LAWRENCE	22	1
FED. ROAD DIST. NO.	ILLINOIS	CONTRACT NO. 74328		

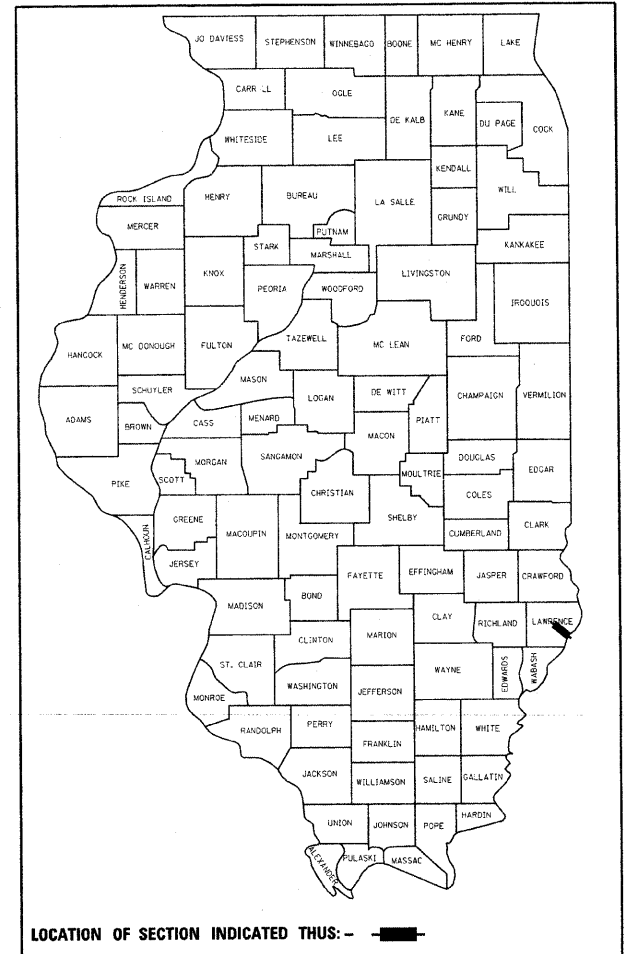
STATE OF ILLINOIS
DEPARTMENT OF TRANSPORTATION
DIVISION OF HIGHWAYS

**PROPOSED
HIGHWAY PLANS**

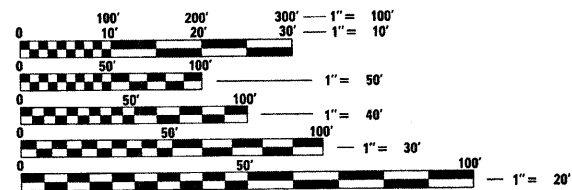
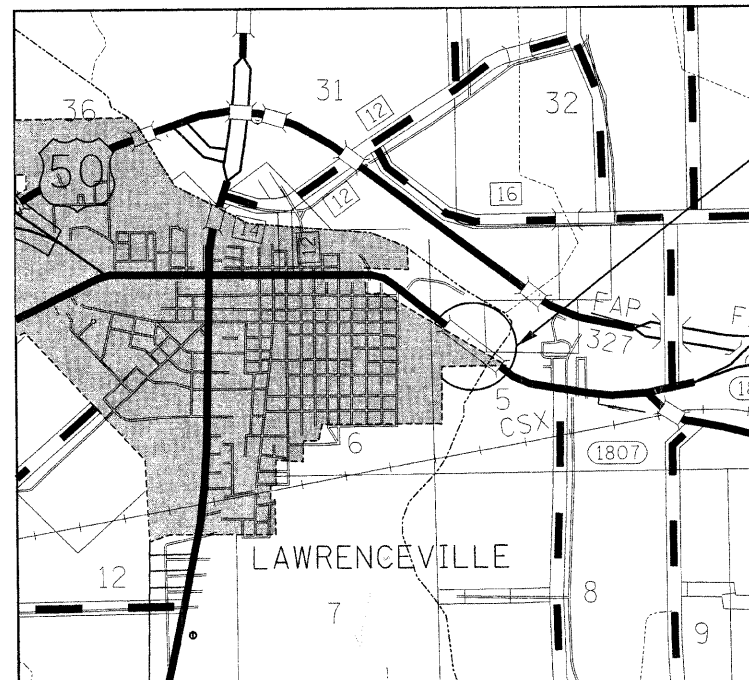
FAS ROUTE 1807 (US BUS. 50)
D-7 BRIDGE REPAIRS 2009-2
LAWRENCE COUNTY

FOR INDEX OF SHEETS, SEE SHEET NO. 2

D-07-044-08



C-97-094-08



FULL SIZE PLANS HAVE BEEN PREPARED USING STANDARD ENGINEERING SCALES. REDUCED SIZED PLANS WILL NOT CONFORM TO STANDARD SCALES. IN MAKING MEASUREMENTS ON REDUCED PLANS, THE ABOVE SCALES MAY BE USED.

J.U.L.I.E.
JOINT UTILITY LOCATION INFORMATION FOR EXCAVATION
1-800-892-0123
OR 811

PROJECT ENGINEER: ALEC RING
PROJECT MANAGER

GROSS LENGTH = 1236.23 FT. = 0.234 MILE
NET LENGTH = 1236.23 FT. = 0.234 MILE

CONTRACT NO. 74328

STATE OF ILLINOIS
DEPARTMENT OF TRANSPORTATION
DIVISION OF HIGHWAYS

SUBMITTED July 11, 2008

Roger L. Duckell
DEPUTY DIRECTOR OF HIGHWAYS, REGION ENGINEER

August 15, 2008
Eric E. Horn
INTERIM ENGINEER OF DESIGN AND ENVIRONMENT

August 15, 2008
Christine M. Reed
DIRECTOR OF HIGHWAYS, CHIEF ENGINEER

**PRINTED BY THE AUTHORITY
OF THE STATE OF ILLINOIS**