

F.A.I. RTE.	SECTION	COUNTY	TOTAL SHEETS	SHEET NO.
57	61-3HB-1HDF	MARION	7	1
FED. ROAD DIST. NO.	ILLINOIS	CONTRACT NO. 76C17		

STATE OF ILLINOIS
DEPARTMENT OF TRANSPORTATION

DIVISION OF HIGHWAYS

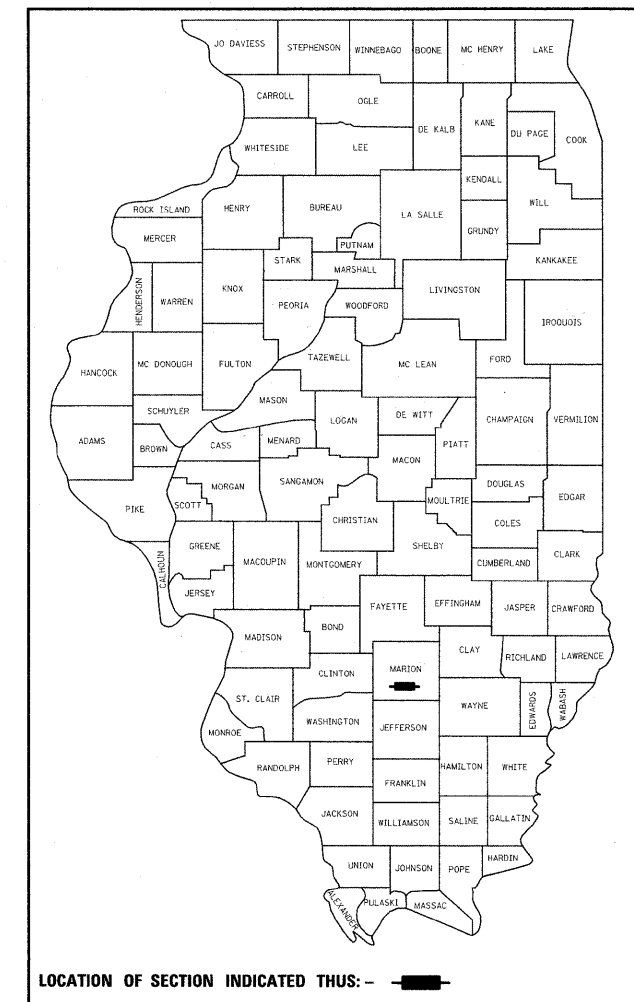
**PROPOSED
HIGHWAY PLANS**

FAI ROUTE 57
SECTION 61-3HB-1HDF
STRUCTURE REPAIRS ON I-57 OVER US 50
MARION COUNTY

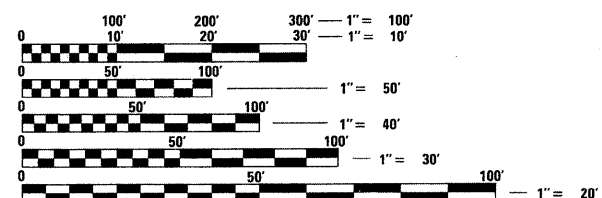
C-98-087-08

FOR INDEX OF SHEETS, SEE SHEET NO. 2

D-98-097-08



PROJECT LOCATION
I-57 OVER US 50
SN 061-0053

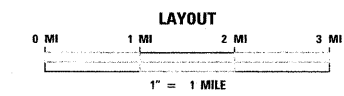
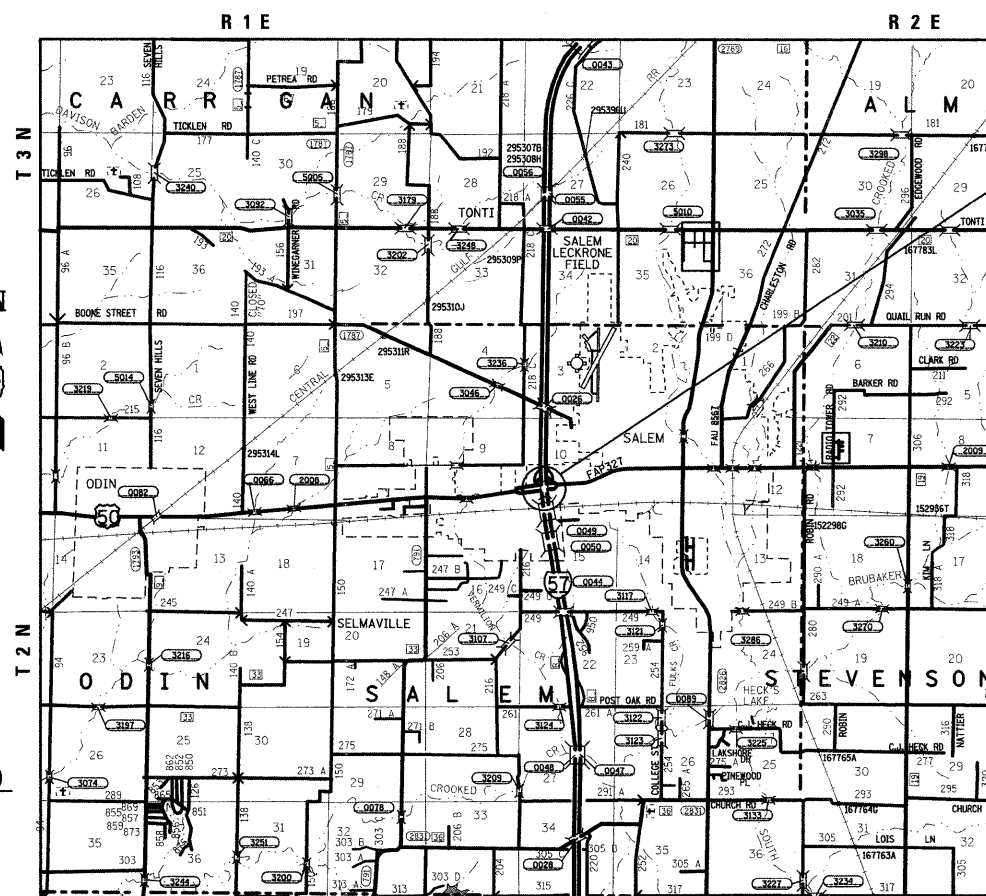


FULL SIZE PLANS HAVE BEEN PREPARED USING STANDARD ENGINEERING SCALES. REDUCED SIZED PLANS WILL NOT CONFORM TO STANDARD SCALES. IN MAKING MEASUREMENTS ON REDUCED PLANS, THE ABOVE SCALES MAY BE USED.

J.U.L.I.E.
JOINT UTILITY LOCATION INFORMATION FOR EXCAVATION
1-800-892-0123
OR 811

TRAFFIC DATA (NB I-57)

ADT: 9000 (2008)
11000 (2028)
SU = 4.2%
MU = 34.3%



LATITUDE: 38.62441 LONGITUDE: 88.97188

PROJECT ENGINEER: PATTI LEBEAU (618) 346-3179
PROJECT MANAGER: ART MUEHLFELD (618) 346-3209

CONTRACT NO. 76C17

STATE OF ILLINOIS
DEPARTMENT OF TRANSPORTATION
DIVISION OF HIGHWAYS

SUBMITTED July 8, 2008
Mary C. Lamic
DEPUTY DIRECTOR OF HIGHWAYS, REGION 5 ENGINEER

August 15, 2008
Eric E. Harsh
ENGINEER OF DESIGN AND ENVIRONMENT

August 15, 2008
Christine M. Reed
DIRECTOR OF HIGHWAYS, CHIEF ENGINEER

**PRINTED BY THE AUTHORITY
OF THE STATE OF ILLINOIS**