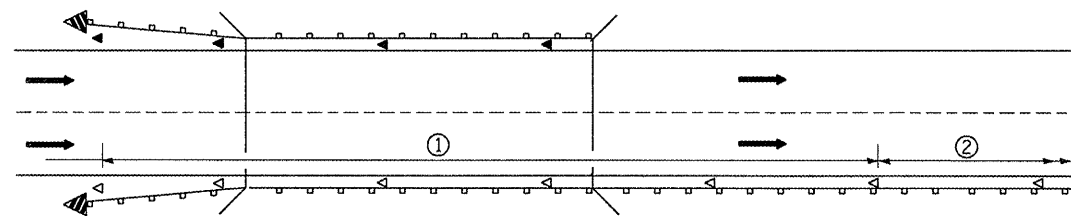
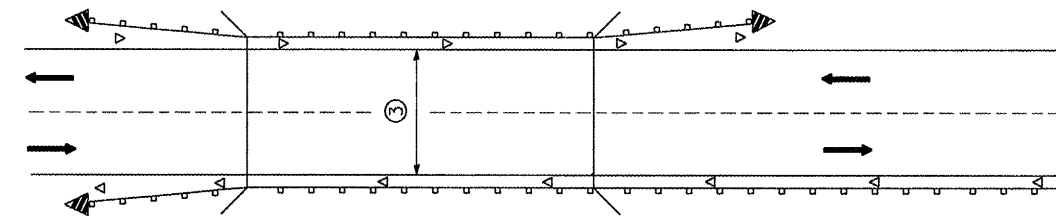


F.A.S. RTE.	SECTION	COUNTY	TOTAL SHEETS	SHEET NO.
1458	03-00125-01-GE	FULTON	48	17
STA.		TO STA.		
FED. ROAD DIST. NO.	ILLINOIS	FED. AID PROJECT		



- ① Spacing 80 ft. max. for first 400 ft. or curve spacing shown in Standard 635001, whichever is less (min. 4 reflectors regardless of length).
- ② After 400 ft., transition to normal delineator spacing shown in Standard 635001, and continue as required.

**ONE-WAY TRAFFIC**



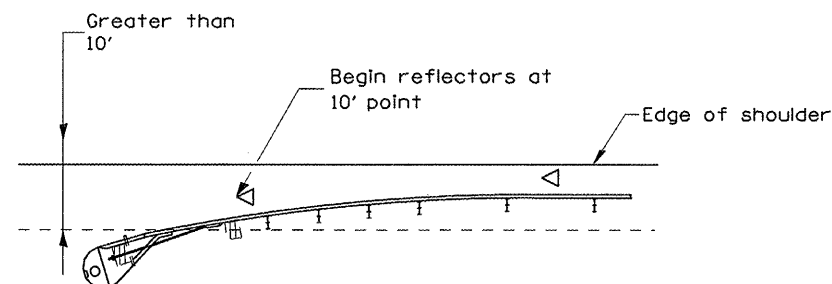
- ③ Bidirectional silver/silver should be used in lieu of monodirectional silver on both sides of two-lane bridges where the bridge pavement is less than 24" wider than the pavement approaching the bridge.

**TWO-WAY TRAFFIC**

**GUARDRAIL / BARRIER WALL / BRIDGE RAIL REFLECTORS**

**LEGEND**

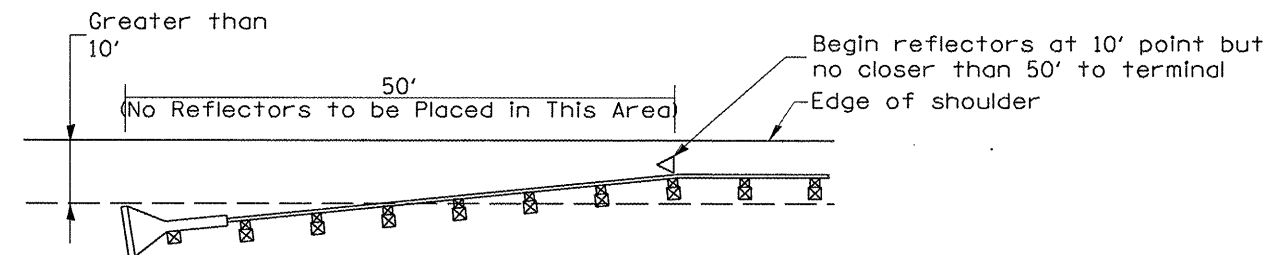
- ◁ Monodirectional silver
- ◄ Monodirectional amber
- ◄ Terminal Marker - Black/Yellow  
Left or Right as appropriate



NOTE: Omit terminal marker when terminal over 10' from edge of paved shoulder or break point of unpaved shoulder, or when terminal buried in backslope.

**Traffic Barrier Terminal Type(\*) and/or Turned-Down Terminal**

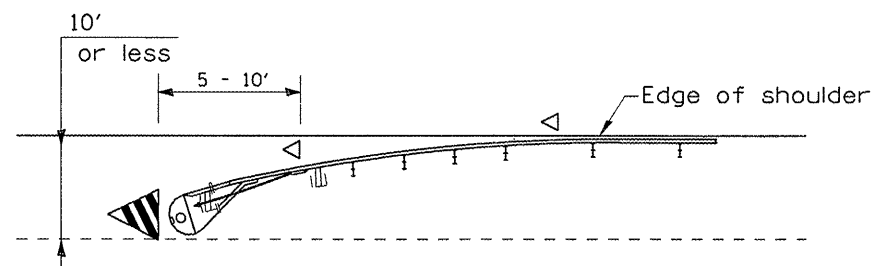
[Terminal over 10' from edge of shoulder]  
\*See Plans for Type



NOTE: Omit terminal marker when terminal over 10' from edge of paved shoulder or break point of unpaved shoulder.

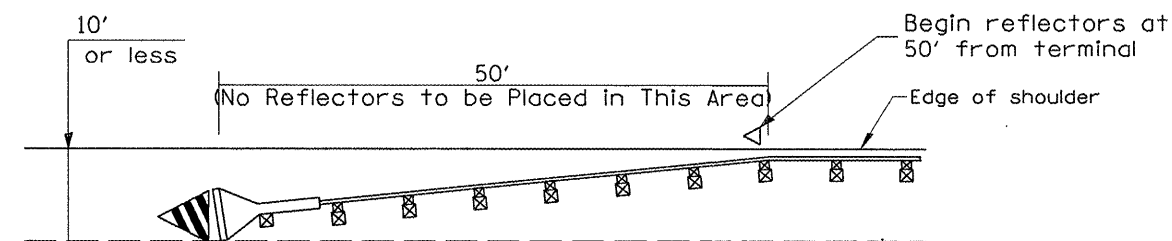
**Traffic Barrier Terminal Type 1 (Special)**

[Terminal over 10' from edge of shoulder]



**Traffic Barrier Terminal Type(\*) and/or Turned-Down Terminal**

[Terminal over 10' or less from edge of shoulder]  
\*See Plans for Type



**Traffic Barrier Terminal Type 1(Special)**

[Terminal 10' or less from edge of shoulder]

**TERMINAL MARKER PLACEMENT**

DESIGNER NOTE: 1. INCLUDE APPROPRIATE SPECIAL PROVISIONS FOR "GUARD RAIL DELINEATION POLICY: 1. TERMINAL MARKER, 2. TERMINAL MARK POST, AND 3. GUARDRAIL AND BARRIER WALL MARKERS." FROM INTERIM SPECIAL PROVISIONS 94-74; "GUARDRAIL AND BARRIER WALL DELINEATION." 2. IF POST MOUNT TERMINAL MARKER IS USED, INCLUDE STATE STD. 720011.

REVISIONS	
NAME	DATE

IDOT DISTRICT DETAIL 635101-D4

**GUARDRAIL AND BARRIER WALL DELINEATION**

SCALE: VERT. \_\_\_\_\_  
HORIZ. \_\_\_\_\_

SHEET 1 OF 3  
DRAWN BY \_\_\_\_\_  
CHECKED BY \_\_\_\_\_