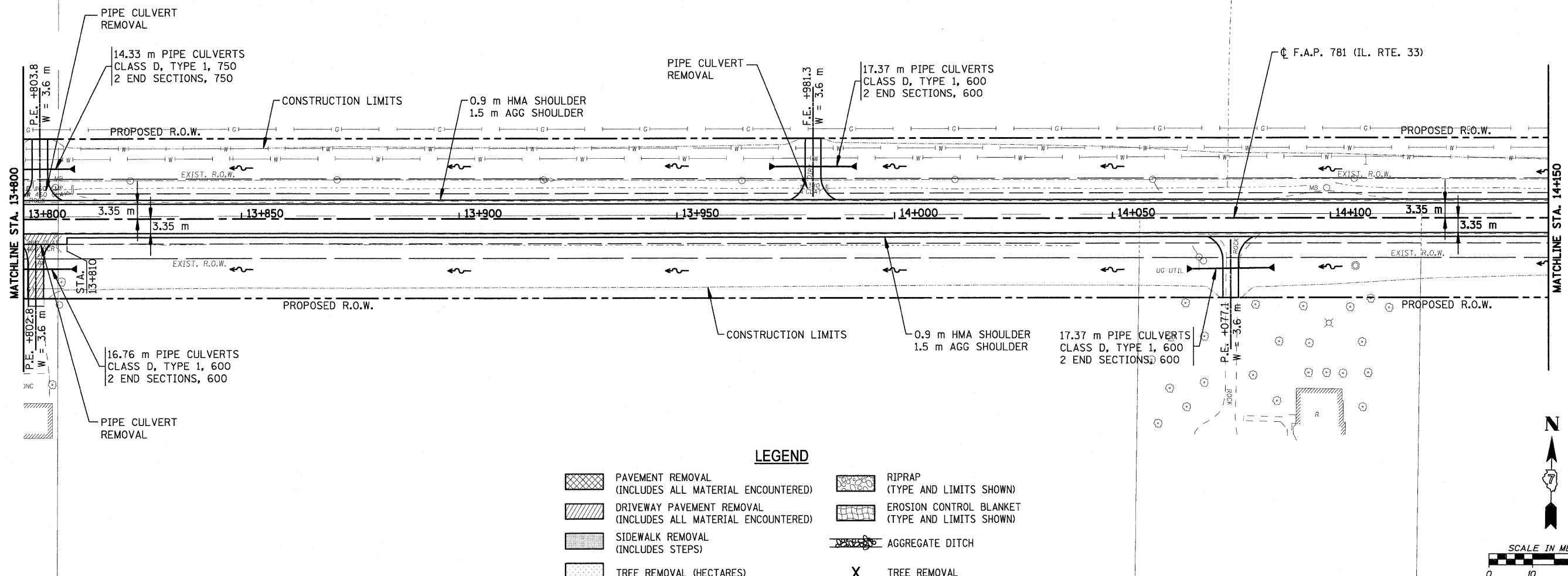
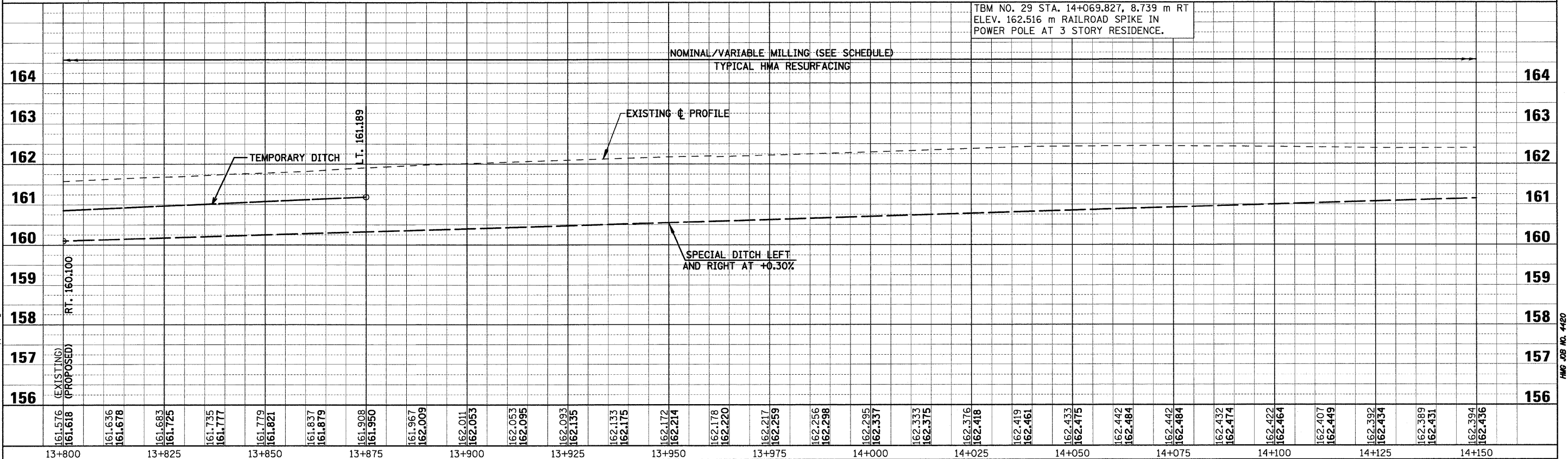
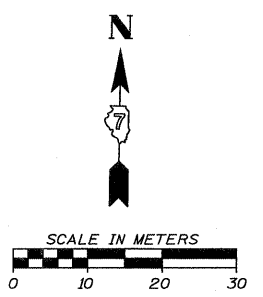


F.A.P. RTE.	SECTION	COUNTY	TOTAL SHEETS	SHEET NO.
781	1YRS, 2ZRS-1	CRAWFORD	378	101
STA. 13+800		TO STA. 14+150		
FED. ROAD DIST. NO.		ILLINOIS	FED. AID PROJECT	



LEGEND

	PAVEMENT REMOVAL (INCLUDES ALL MATERIAL ENCOUNTERED)		RIPRAP (TYPE AND LIMITS SHOWN)
	DRIVEWAY PAVEMENT REMOVAL (INCLUDES ALL MATERIAL ENCOUNTERED)		EROSION CONTROL BLANKET (TYPE AND LIMITS SHOWN)
	SIDEWALK REMOVAL (INCLUDES STEPS)		AGGREGATE DITCH
	TREE REMOVAL (HECTARES)		TREE REMOVAL



TBM NO. 29 STA. 14+069.827, 8.739 m RT
ELEV. 162.516 m RAILROAD SPIKE IN
POWER POLE AT 3 STORY RESIDENCE.