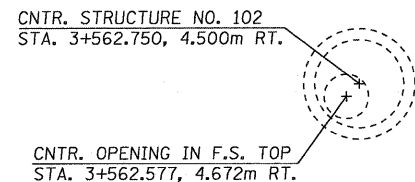
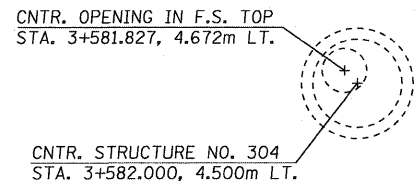


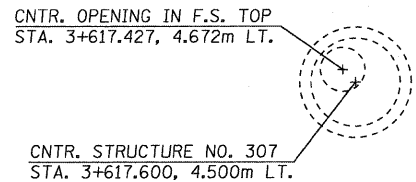
F.A.P. RTE.	SECTION	COUNTY	TOTAL SHEETS	SHEET NO.
781	1YRS, 2ZRS-1	CRAWFORD	378	133
STA.		TO STA.		
FED. ROAD DIST. NO.		ILLINOIS	FED. AID PROJECT	



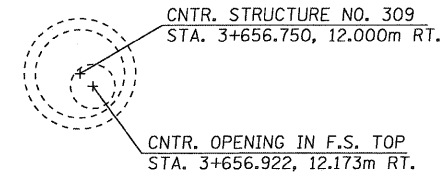
STRUCTURE NO. 102



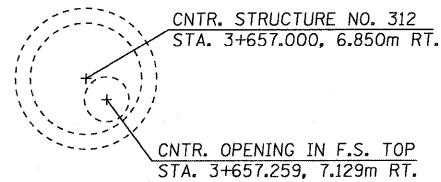
STRUCTURE NO. 304



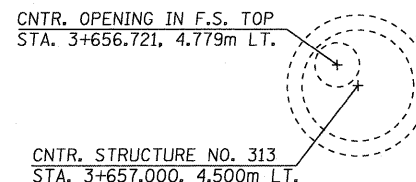
STRUCTURE NO. 307



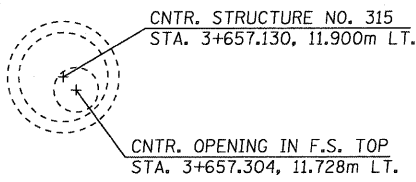
STRUCTURE NO. 309



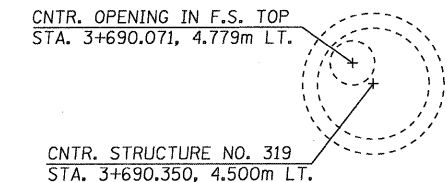
STRUCTURE NO. 312



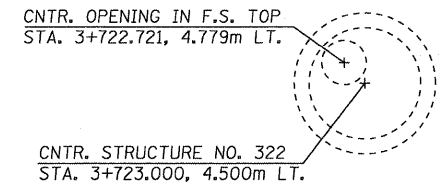
STRUCTURE NO. 313



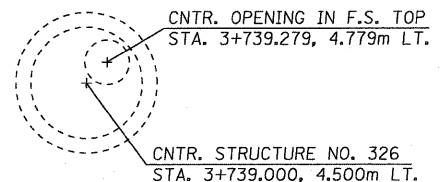
STRUCTURE NO. 315



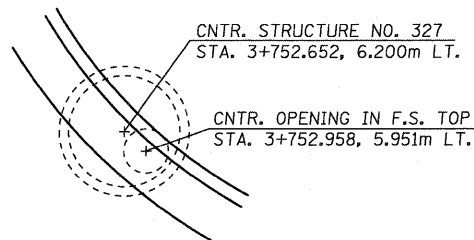
STRUCTURE NO. 319



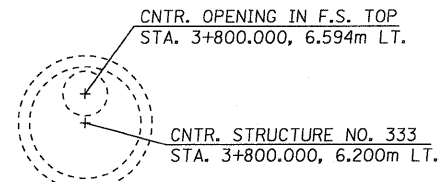
STRUCTURE NO. 322



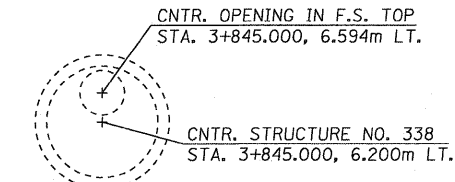
STRUCTURE NO. 326



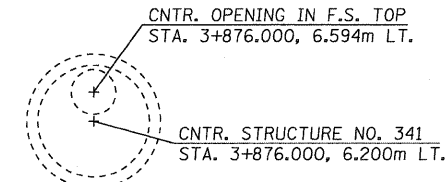
STRUCTURE NO. 327



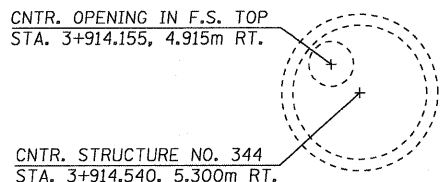
STRUCTURE NO. 333



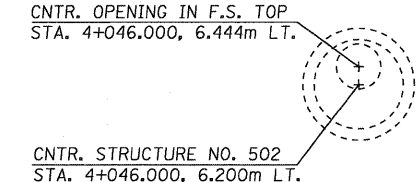
STRUCTURE NO. 338



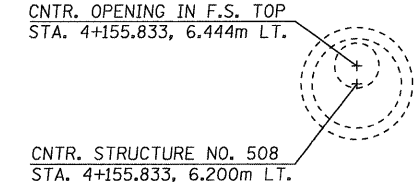
STRUCTURE NO. 341



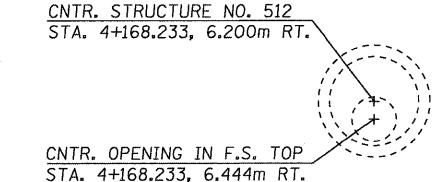
STRUCTURE NO. 344



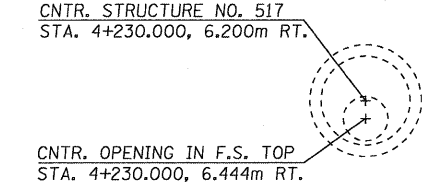
STRUCTURE NO. 502



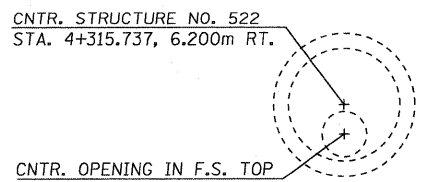
STRUCTURE NO. 508



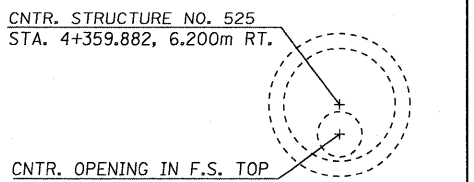
STRUCTURE NO. 512



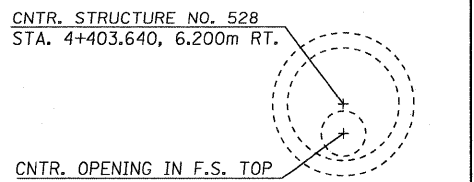
STRUCTURE NO. 517



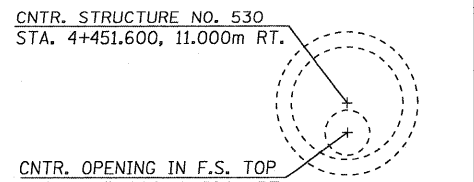
STRUCTURE NO. 522



STRUCTURE NO. 525



STRUCTURE NO. 528



STRUCTURE NO. 530

REVISIONS	
NAME	DATE

ILLINOIS DEPARTMENT OF TRANSPORTATION

STORM SEWER DETAILS

SCALE NO SCALE DRAWN BY EDW
DATE MARCH 20, 2008 CHECKED BY RGH

PLOT DATE = 3/20/2008
FILE NAME = H:\14420\70133\drawings\02.dgn

H. M. & G. NO. 4420