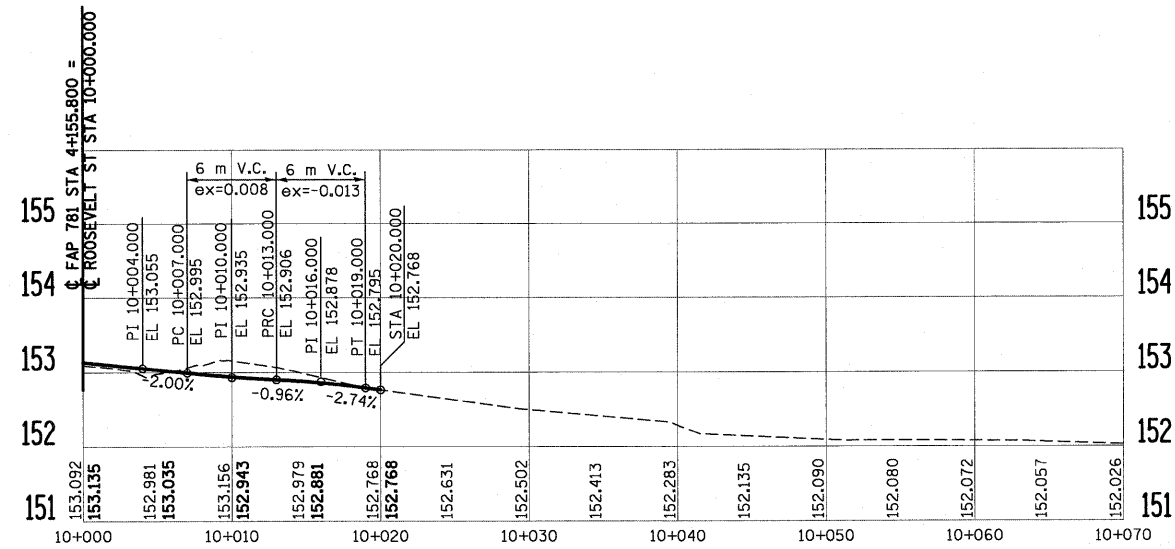
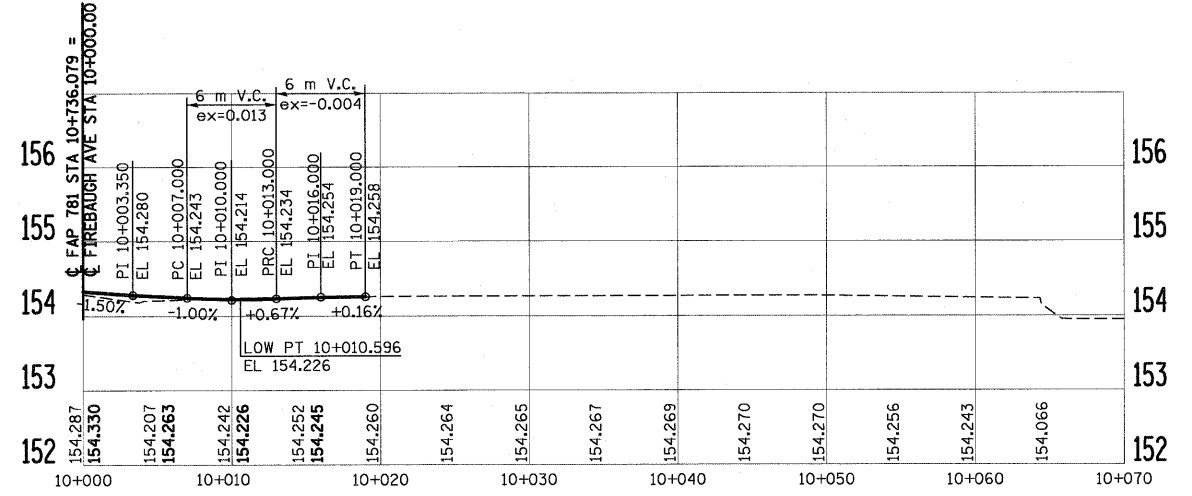


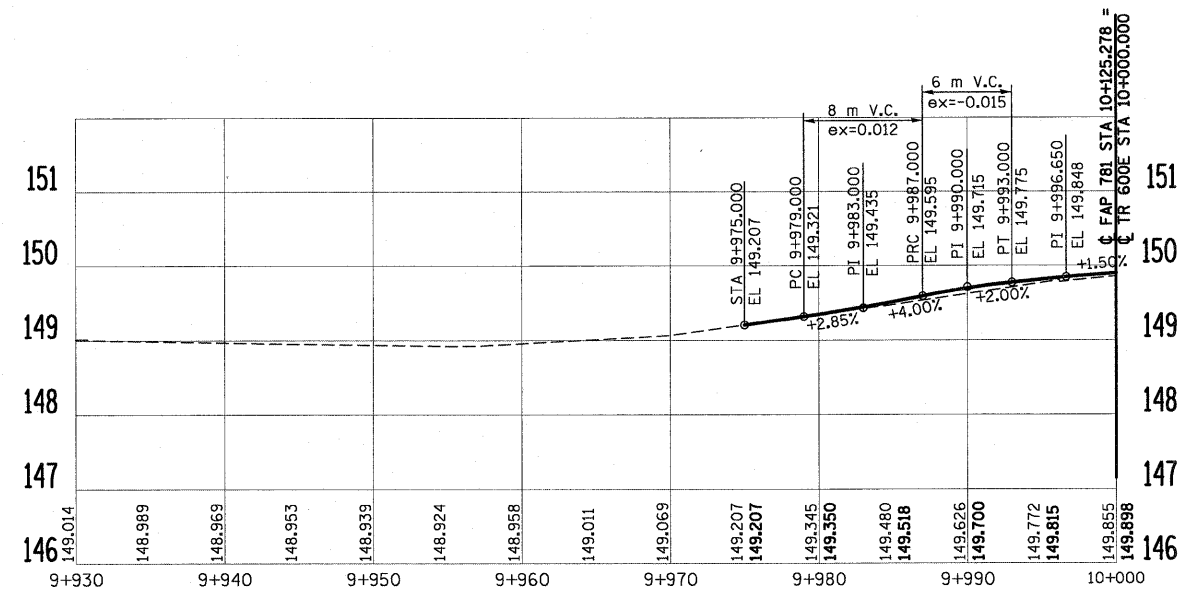
F.A.P. RTE.	SECTION	COUNTY	TOTAL SHEETS	SHEET NO.
781	1YRS, 2ZRS-1	CRAWFORD	378	143
STA.		TO STA.		
FED. ROAD DIST. NO.		ILLINOIS	FED. AID PROJECT	



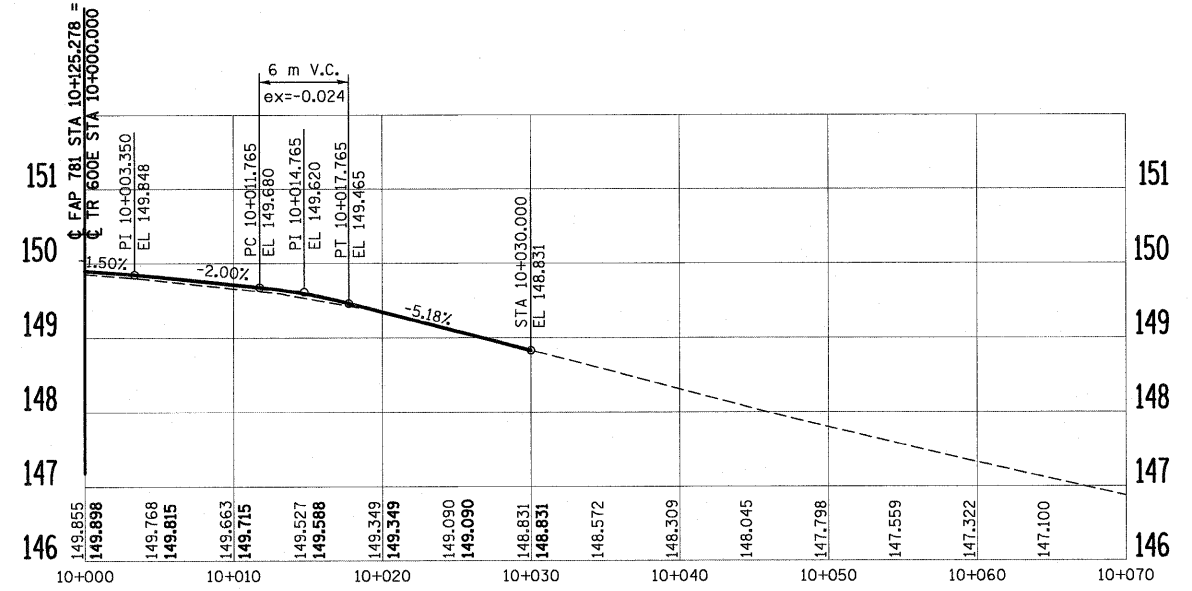
Roosevelt Street (RT)



Firebaugh Ave. (RT.)



Stoy Rd. TR 600 E (LT.)



Stoy Rd. TR 600 E (RT.)

PLOT DATE = 3/20/2008
FILE NAME = H:\4420\70143_spp\p07.dgn

REVISIONS		ILLINOIS DEPARTMENT OF TRANSPORTATION
NAME	DATE	
		PROPOSED SIDE ROAD PROFILES
		SCALE AS SHOWN DATE MARCH 20, 2008
		DRAWN BY EDW CHECKED BY RGH