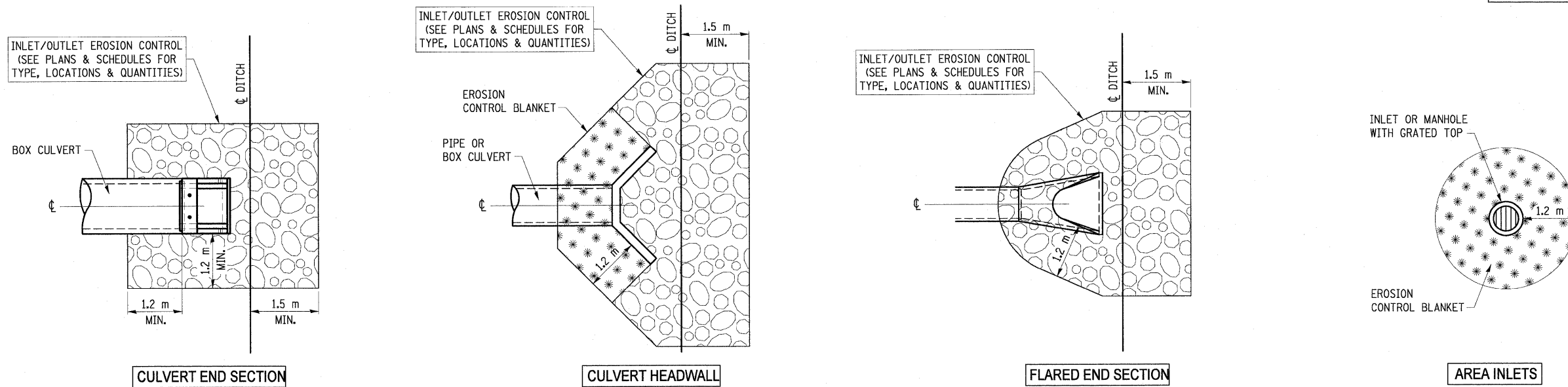
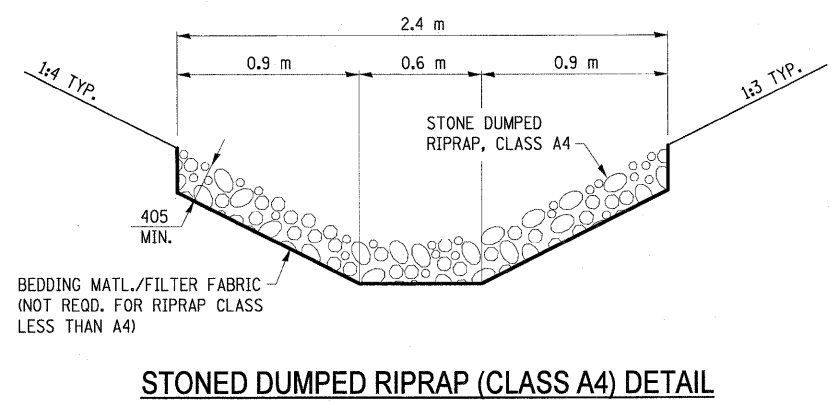


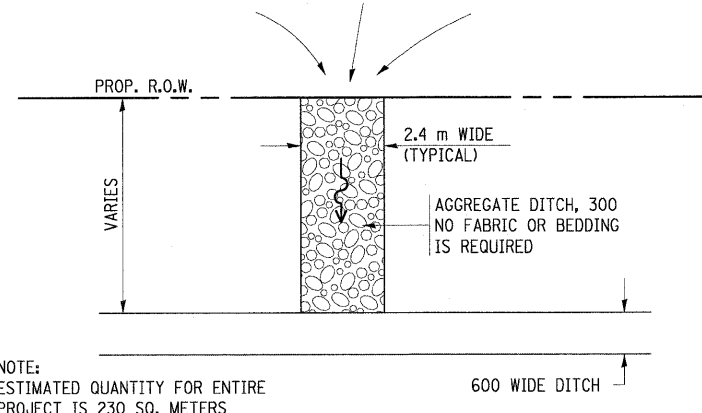
F.A.P. RTE.	SECTION	COUNTY	TOTAL SHEETS	SHEET NO.
781	1YRS, 2ZRS-1	CRAWFORD	378	173
STA.		TO STA.		
FED. ROAD DIST. NO.	ILLINOIS	FED. AID PROJECT		



PERMANENT EROSION CONTROL AT INLET/OUTLET STRUCTURES

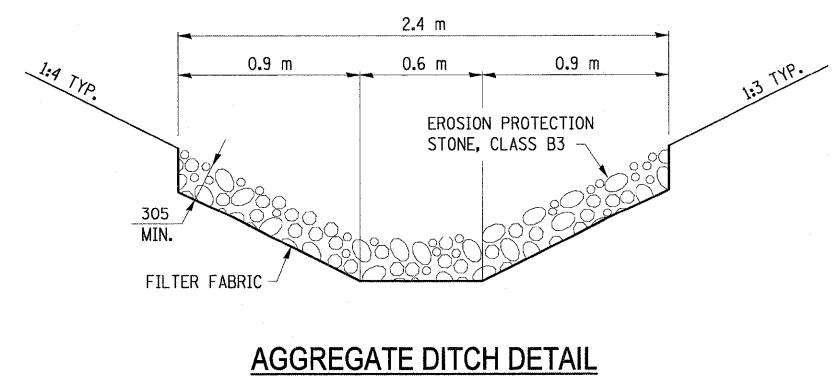


STONED DUMPED RIPRAP (CLASS A4) DETAIL



NOTE:
 ESTIMATED QUANTITY FOR ENTIRE PROJECT IS 230 SQ. METERS

FIELD DRAINAGE OUTLET DETAIL



AGGREGATE DITCH DETAIL

ALL DIMENSIONS ARE IN MILLIMETERS UNLESS OTHERWISE SHOWN.

REVISIONS		ILLINOIS DEPARTMENT OF TRANSPORTATION
NAME	DATE	
		PERMANENT EROSION CONTROL DETAILS
SCALE	NO SCALE	DRAWN BY KOJ
DATE	MARCH 20, 2008	CHECKED BY RGH

PLOT DATE = 3/20/2008
 FILE NAME = HY4428Y01B9_details.dgn

H. M. & G. NO. 4420