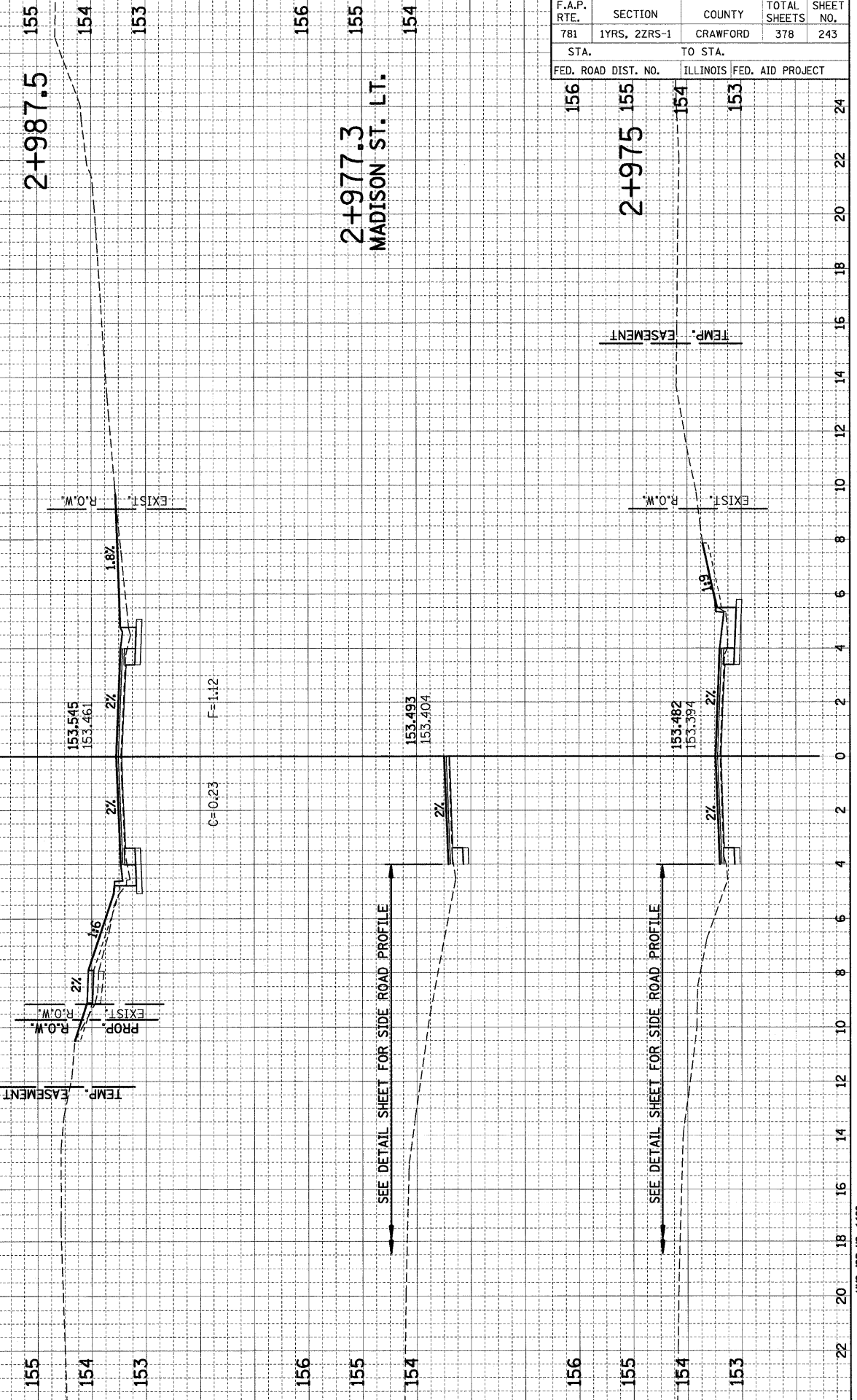


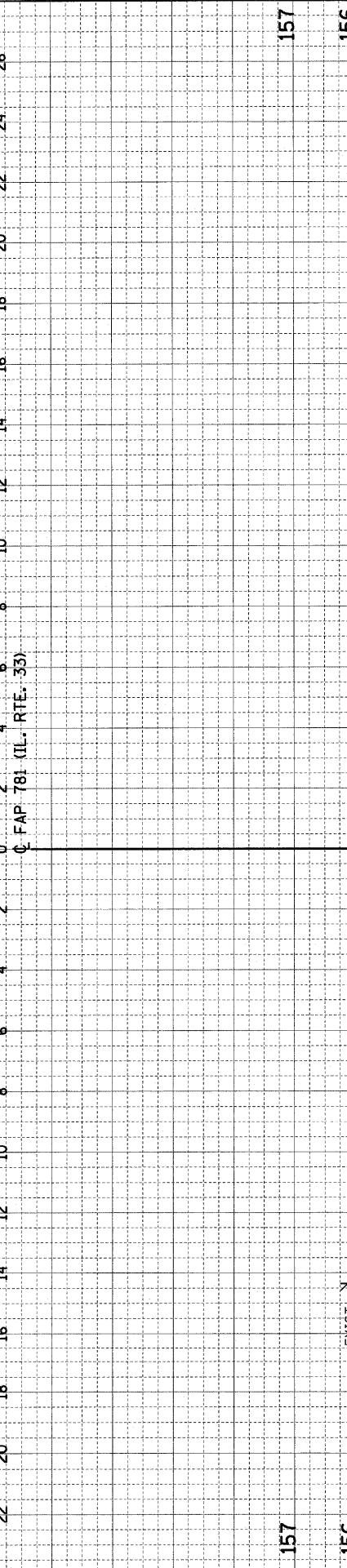
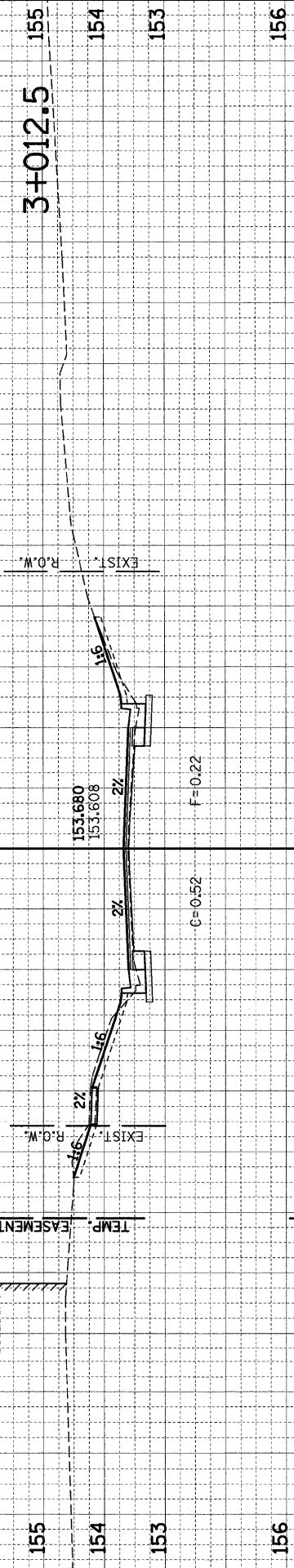
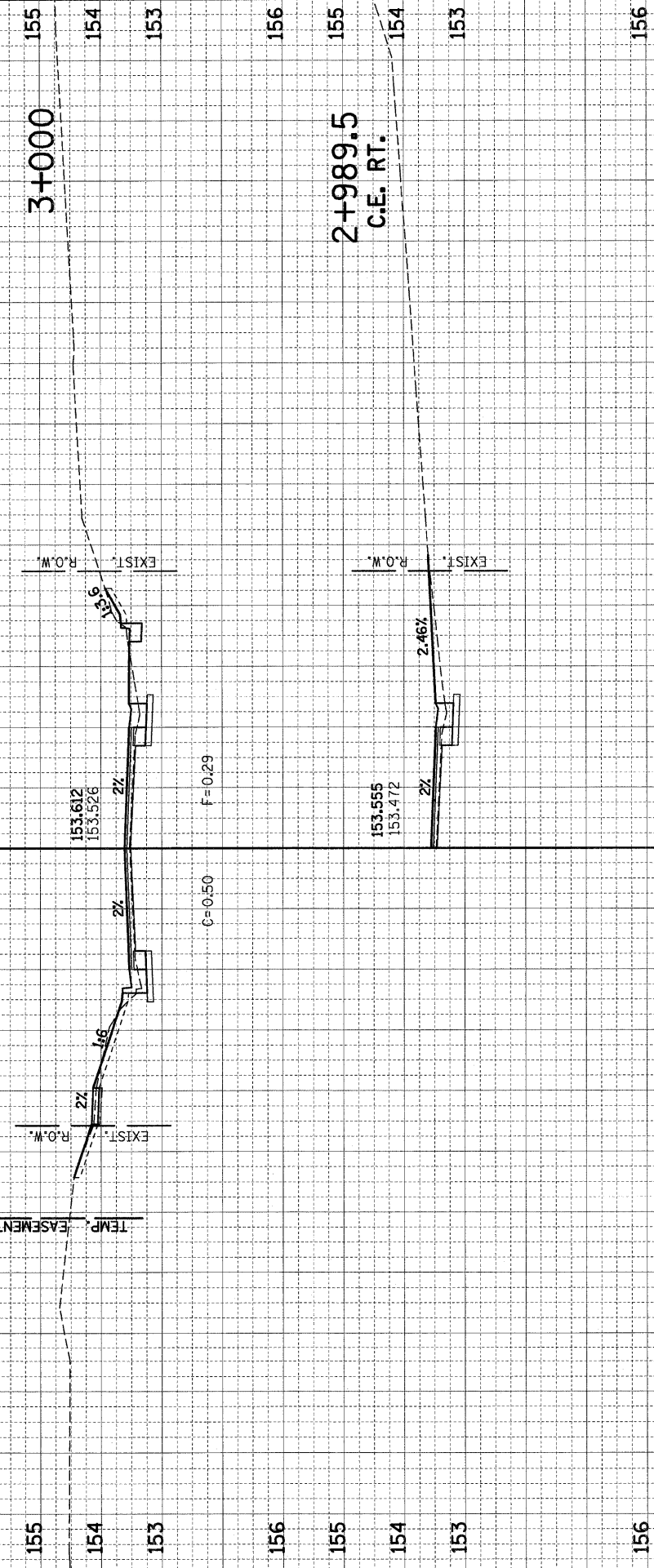
F.A.P. RTE.	SECTION	COUNTY	TOTAL SHEETS	SHEET NO.
781	1YRS, 2ZRS-1	CRAWFORD	378	243
STA. TO STA.				
FED. ROAD DIST. NO.		ILLINOIS	FED. AID PROJECT	

156 155 154 153 24  
2+975 154 153 22 20 18 16 14 12 10 8 6 4 2 0 2 4 6 8 10 12 14 16 18 20 22 24

2+977.3  
MADISON ST. LT.



2+989.5  
C.E. RT.



FINAL SURVEY	SURVEYED	BY	DATE
NOTE BOOK NO.	PLOTTED		
AREAS CHECKED	AREAS CHECKED		

ORIGINAL SURVEY	SURVEYED	BY	DATE
NOTE BOOK NO.	PLOTTED		
AREAS CHECKED	AREAS CHECKED		

PLOT DATE = 3/20/2008  
FILE NAME = H:\4420\136.1133.tblong\_ahh.dgn