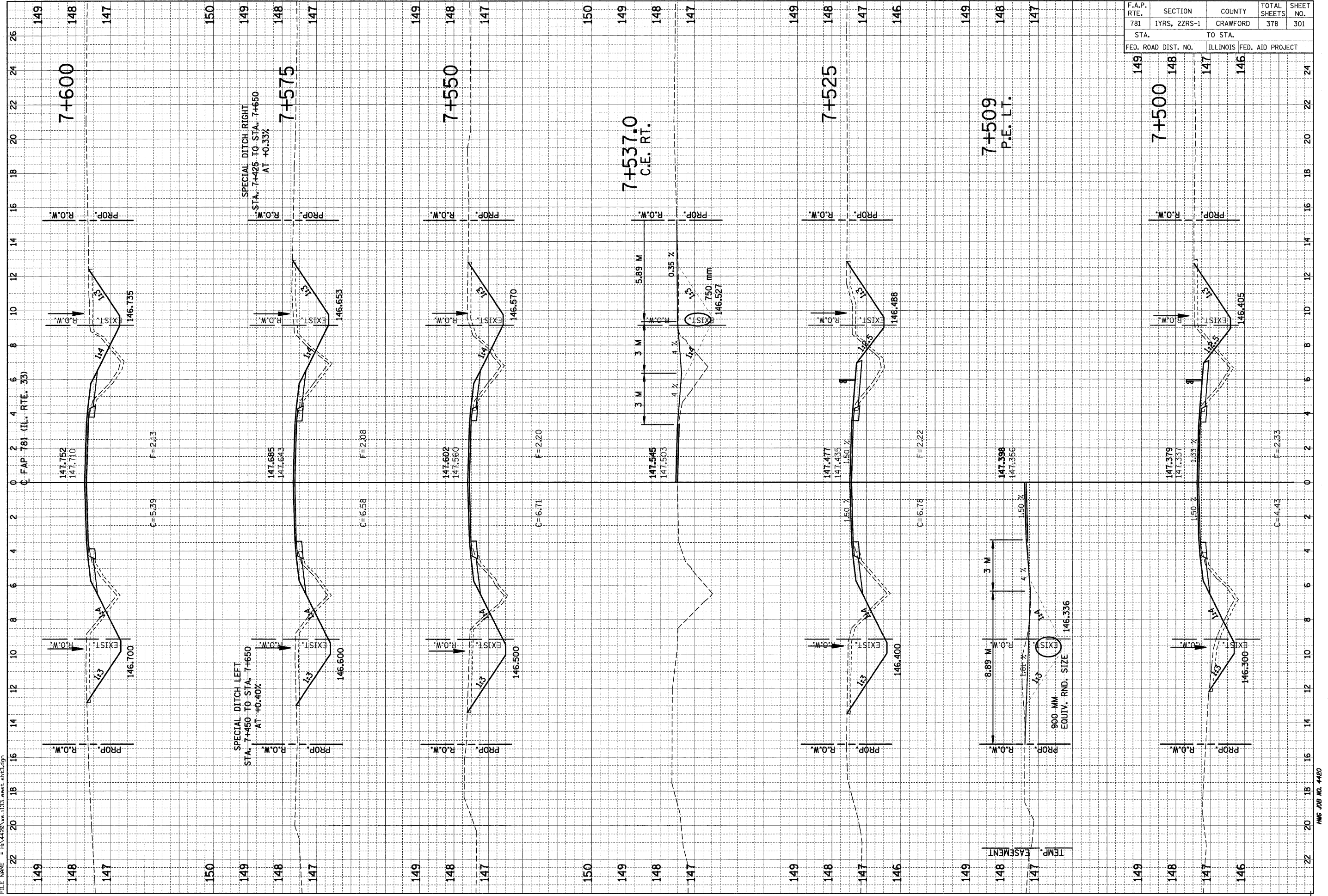


F.A.P. RTE.	SECTION	COUNTY	TOTAL SHEETS	SHEET NO.
781	1YRS, 2ZRS-1	CRAWFORD	378	301
STA.		TO STA.		
FED. ROAD DIST. NO.	ILLINOIS	FED. AID PROJECT		

ORIGINAL SURVEY PLOTTED TEMPLATE AREAS CHECKED	BY	DATE
NO.		

FINAL SURVEY PLOTTED TEMPLATE AREAS CHECKED	BY	DATE
NO.		

PLOT DATE = 3/20/2008
 FILE NAME = H:\4420\133_0001.sh\3.dgn



HMG JOB NO. 4420

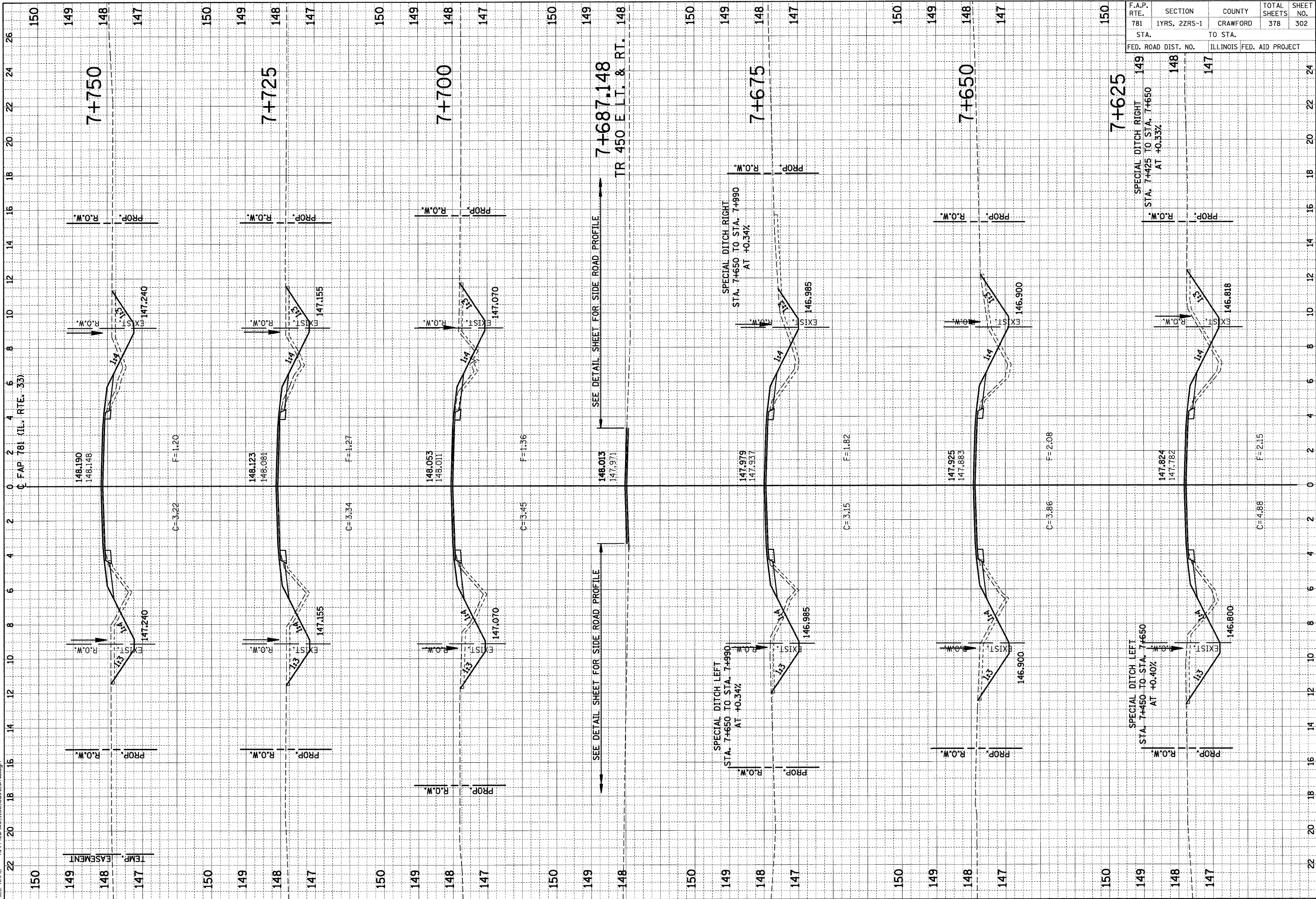
F.A.P. RTE.	SECTION	COUNTY	TOTAL SHEETS	SHEET NO.
781	1YRS, 2ZRS-1	CRAWFORD	378	302
STA.		TO STA.		
FED. ROAD DIST. NO.		ILLINOIS FED. AID PROJECT		

ORIGINAL SURVEY	SURVEYED	BY	DATE
NOTE BOOK	PLOTTED		
NO.	TEMPLATE		
	AREAS CHECKED		

FINAL SURVEY	SURVEYED	BY	DATE
NOTE BOOK	PLOTTED		
NO.	TEMPLATE		
	AREAS CHECKED		

PLOT DATE = 3/20/2008

FILE NAME = H:\429\vs-133.eest.sh3.dgn



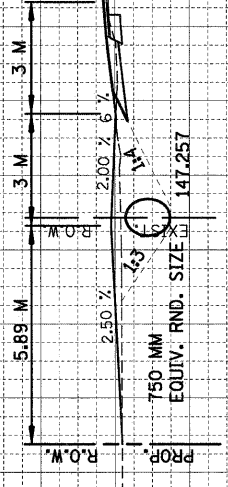
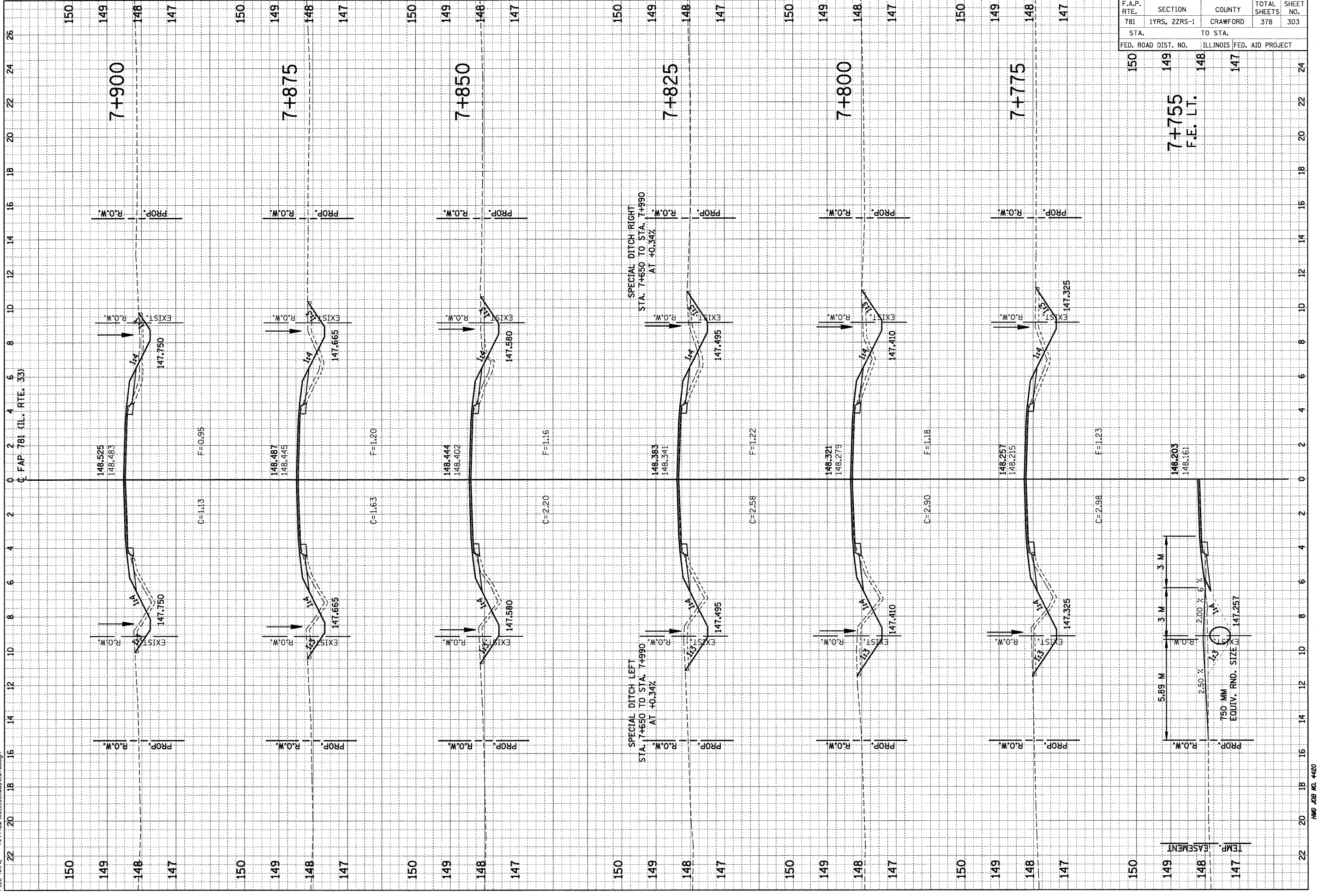
F.A.P. RTE.	SECTION	COUNTY	TOTAL SHEETS	SHEET NO.
781	1YRS, 2ZRS-1	CRAWFORD	378	303
STA. TO STA.		FED. ROAD DIST. NO. ILLINOIS FED. AID PROJECT		
150	149	148	147	24

7+755
F.E. LT.

FINAL SURVEY NO.	SURVEYED BY	DATE
NO.	PLOTTED BY	
	TEMPLATE NO.	
	AREAS CHECKED	

ORIGINAL SURVEY NO.	SURVEYED BY	DATE
NO.	PLOTTED BY	
	TEMPLATE NO.	
	AREAS CHECKED	

PLOT DATE = 3/20/2008
FILE NAME = H:\4420\vs-1133_eest-sh3.dgn

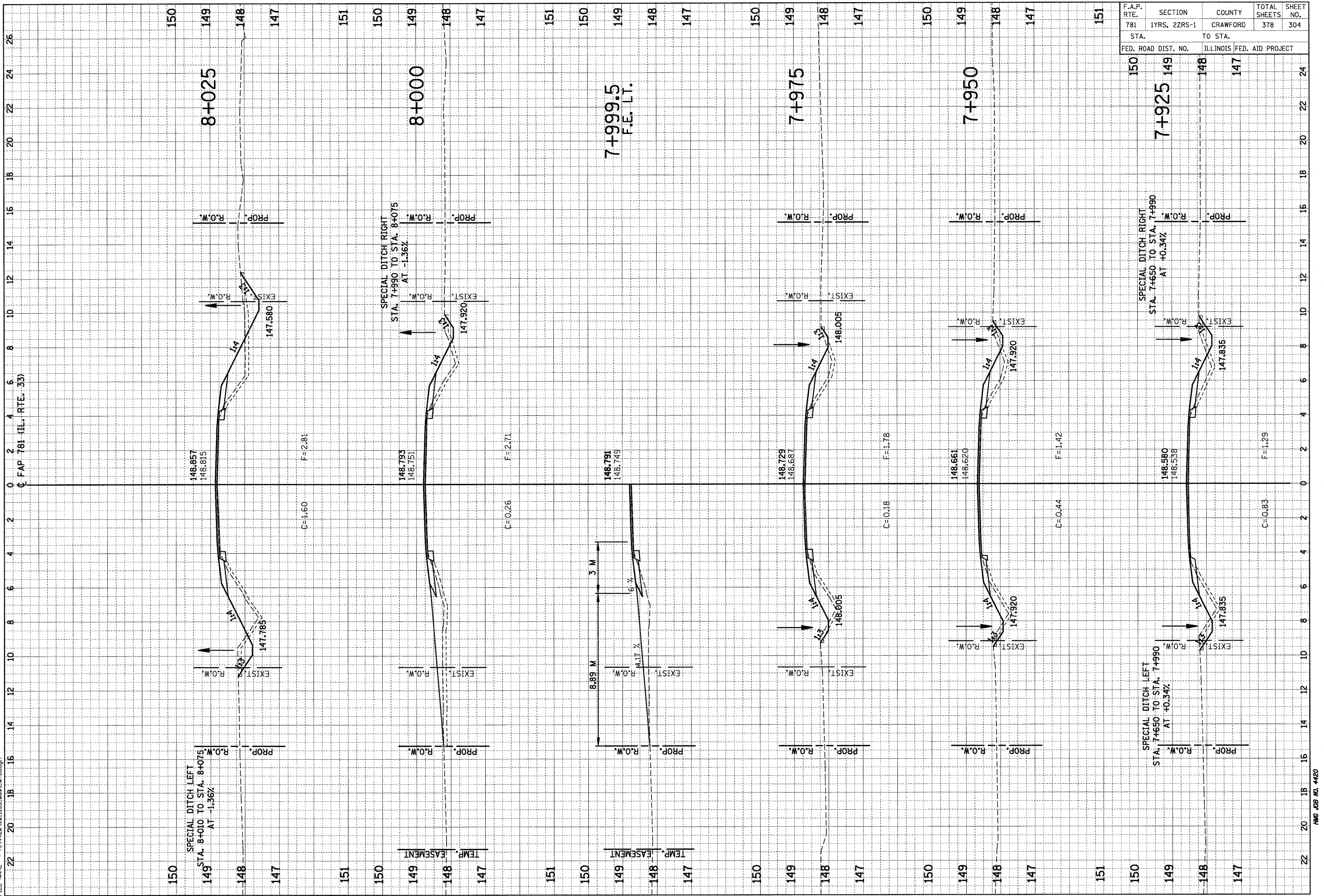


F.A.P. RTE.	SECTION	COUNTY	TOTAL SHEETS	SHEET NO.
781	1YRS, 2ZRS-1	CRAWFORD	378	304
STA. TO STA.				
FED. ROAD DIST. NO.			ILLINOIS	FED. AID PROJECT

FINAL SURVEY	SURVEYED	BY	DATE
NOTE BOOK	PLOTTED		
NO.	TEMPLATE		
	AREAS CHECKED		

ORIGINAL SURVEY	SURVEYED	BY	DATE
NOTE BOOK	PLOTTED		
NO.	TEMPLATE		
	AREAS CHECKED		

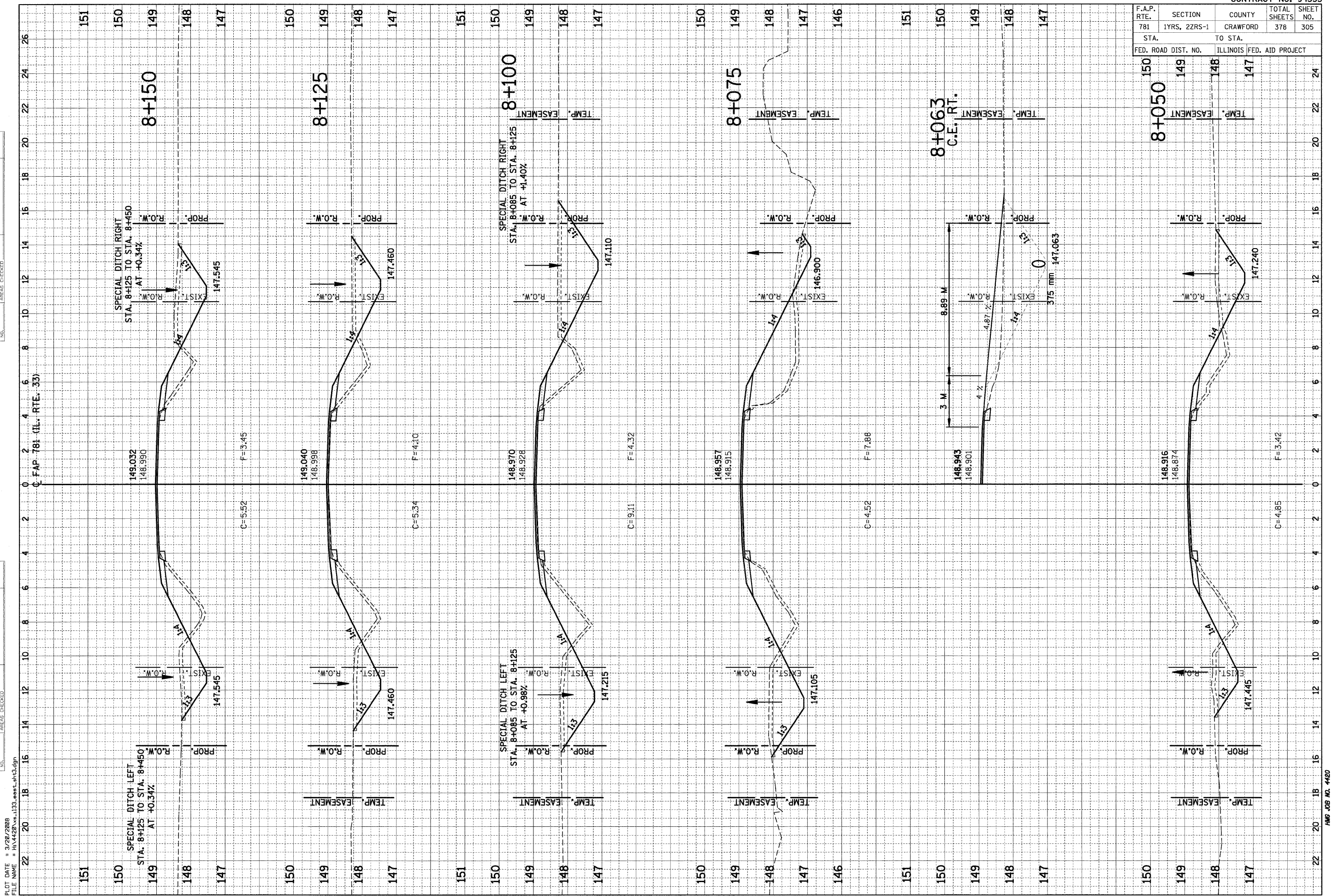
PLOT DATE = 3/20/2008
 FILE NAME = H:\4420\4420\133\east.mtdgn



F.A.P. RTE.	SECTION	COUNTY	TOTAL SHEETS	SHEET NO.
781	1YRS, 2ZRS-1	CRAWFORD	378	305
STA. TO STA.		TO STA.		
FED. ROAD DIST. NO.		ILLINOIS FED. AID PROJECT		

FINAL SURVEY PLOTTED TEMPLATE	BY	DATE
NOTE BOOK NO.		
AREAS CHECKED		

ORIGINAL SURVEY PLOTTED TEMPLATE	BY	DATE
NOTE BOOK NO.		
AREAS CHECKED		

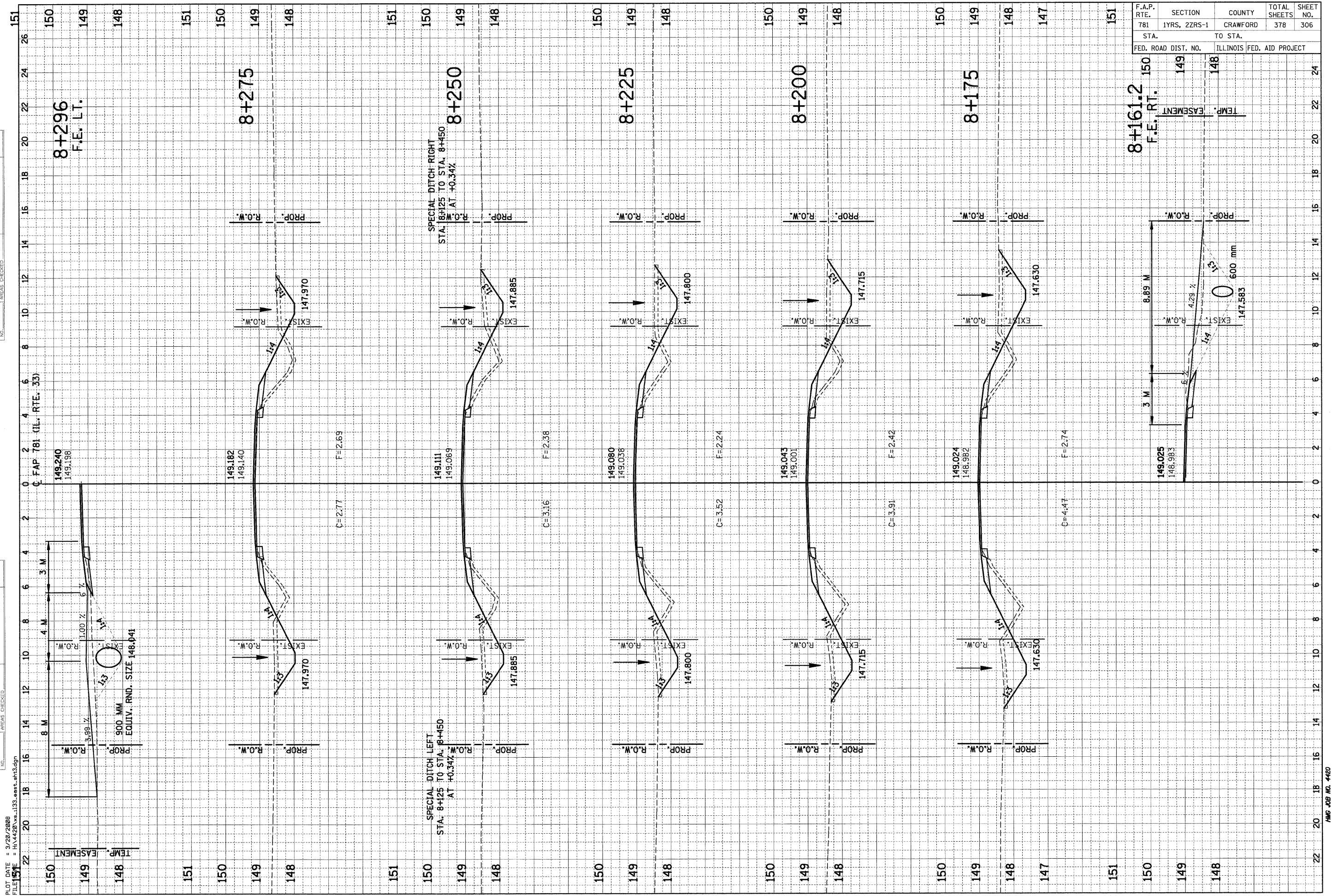


PLOT DATE = 3/26/2008
 FILE NAME = H:\4420\ve-133.easr-ht3.dgn

F.A.P. RTE.	SECTION	COUNTY	TOTAL SHEETS	SHEET NO.
781	1YRS, 2ZRS-1	CRAWFORD	378	306
STA.		TO STA.		
FED. ROAD DIST. NO.		ILLINOIS FED. AID PROJECT		

NO.	AREAS CHECKED	DATE

NO.	AREAS CHECKED	DATE



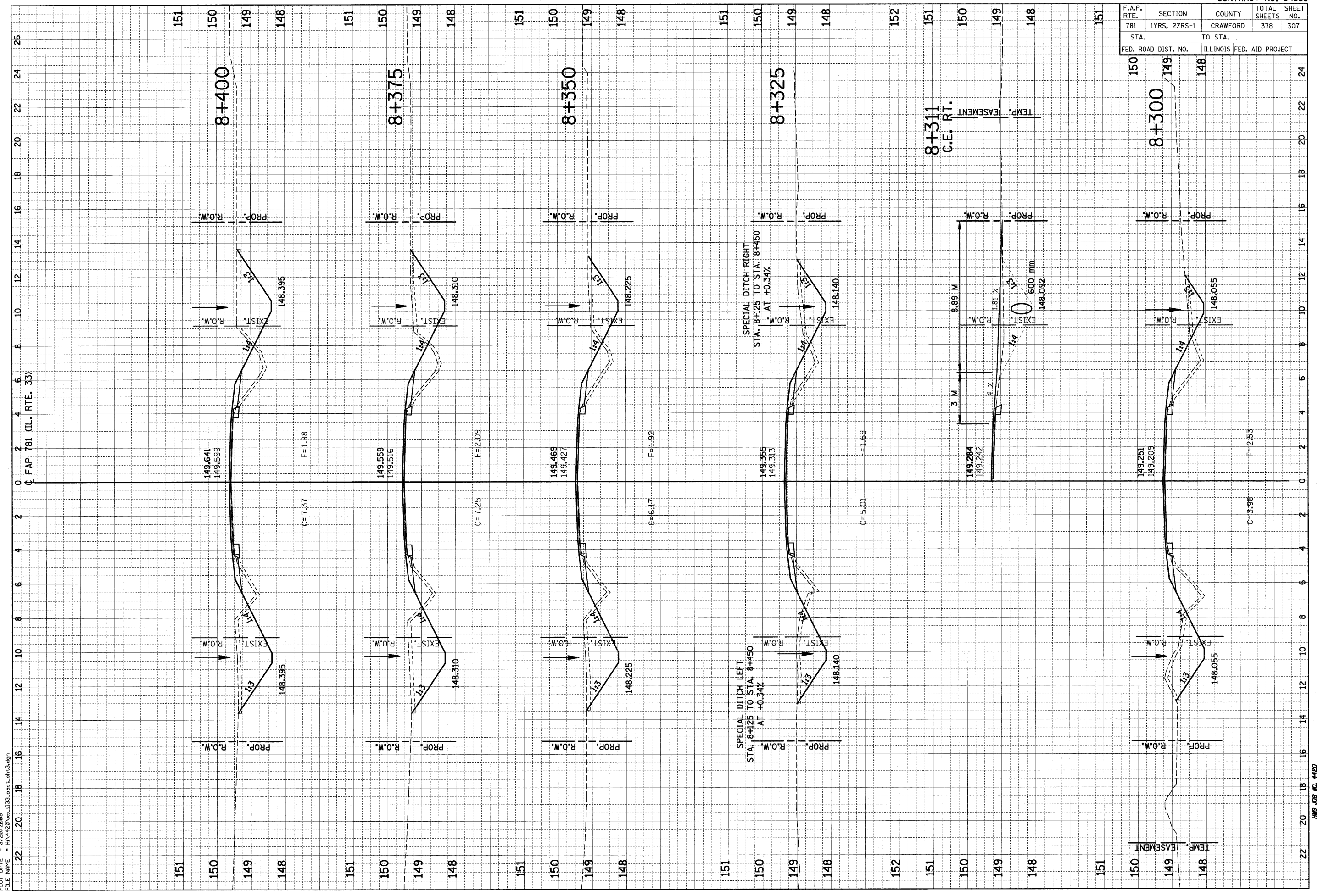
PLOT DATE = 3/20/2008
FILE NAME = H:\1420\vs-133.eest_ah3.dgn

F.A.P. RTE.	SECTION	COUNTY	TOTAL SHEETS	SHEET NO.
781	1YRS, 2ZRS-1	CRAWFORD	378	307
STA. TO STA.		ILLINOIS FED. AID PROJECT		
150 TO 148				

ORIGINAL SURVEY NO.	SURVEY PLOTTED	DATE
NOTE BOOK NO.	TEMPLATE	
AREAS CHECKED		

ORIGINAL SURVEY NO.	SURVEY PLOTTED	DATE
NOTE BOOK NO.	TEMPLATE	
AREAS CHECKED		

PLOT DATE = 3/20/2008
 FILE NAME = H:\4420\133 east.sht3.dgn



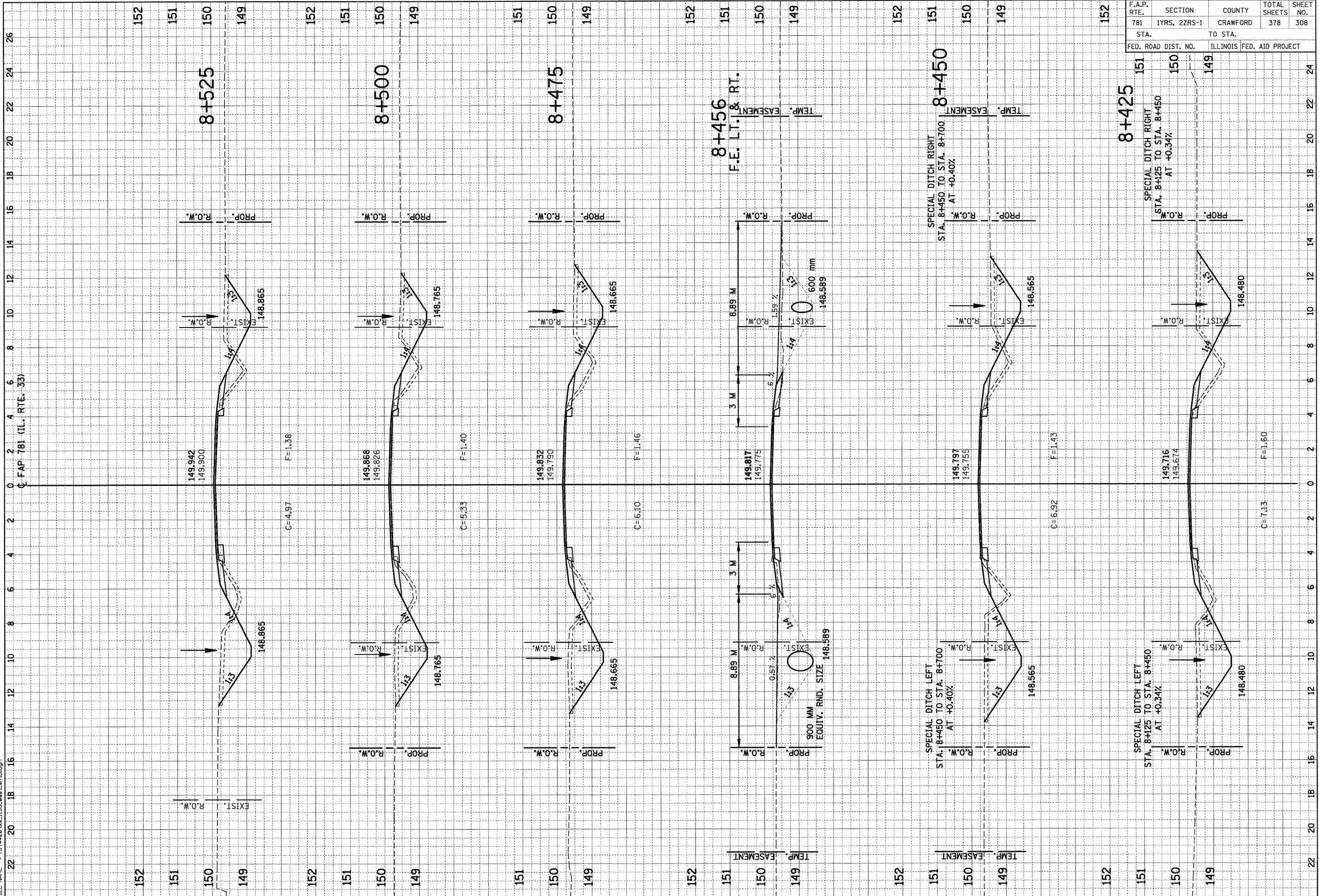
HMG JOB NO. 4420

F.A.P. RTE.	SECTION	COUNTY	TOTAL SHEETS	SHEET NO.
781	1YRS, 2ZRS-1	CRAWFORD	378	308
STA.		TO STA.		
151		149		24
FED. ROAD DIST. NO.			ILLINOIS FED. AID PROJECT	

NO.	AREAS CHECKED	BY	DATE

NO.	AREAS CHECKED	BY	DATE

PLOT DATE = 3/20/2008
 FILE NAME = H:\4420\4420_133_eesr_sht3.dgn

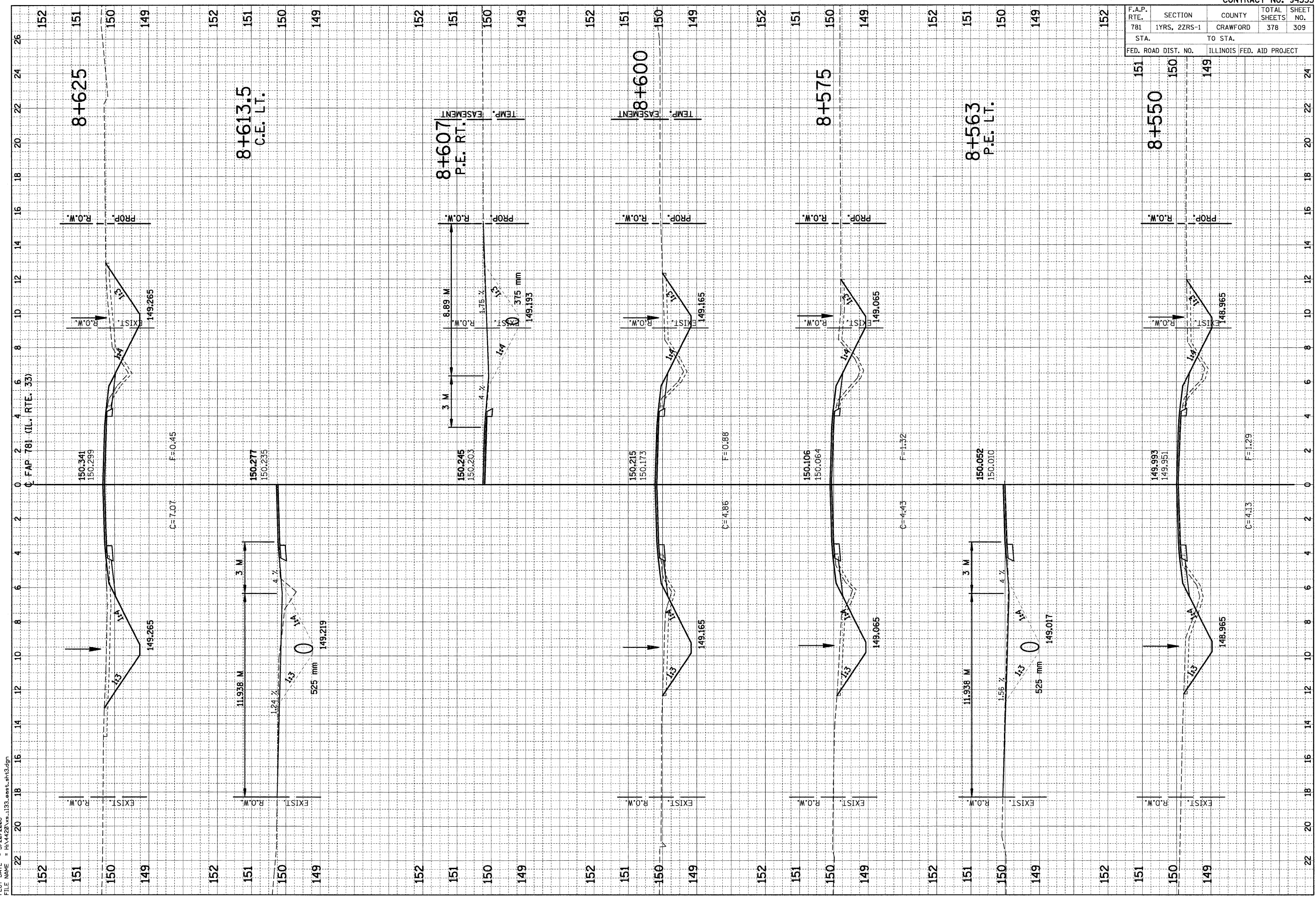


F.A.P. RTE.	SECTION	COUNTY	TOTAL SHEETS	SHEET NO.
781	1YRS, 2ZRS-1	CRAWFORD	378	309
STA.		TO STA.		
FED. ROAD DIST. NO.		ILLINOIS FED. AID PROJECT		

FINAL SURVEY	SURVEYED	BY	DATE
NOTE BOOK	PLOTTED		
NO.	TEMPLATE		
	AREAS CHECKED		

ORIGINAL SURVEY	SURVEYED	BY	DATE
NOTE BOOK	PLOTTED		
NO.	TEMPLATE		
	AREAS CHECKED		

PLOT DATE = 3/20/2008
 FILE NAME = H:\4420\ve_133_0001.dgn

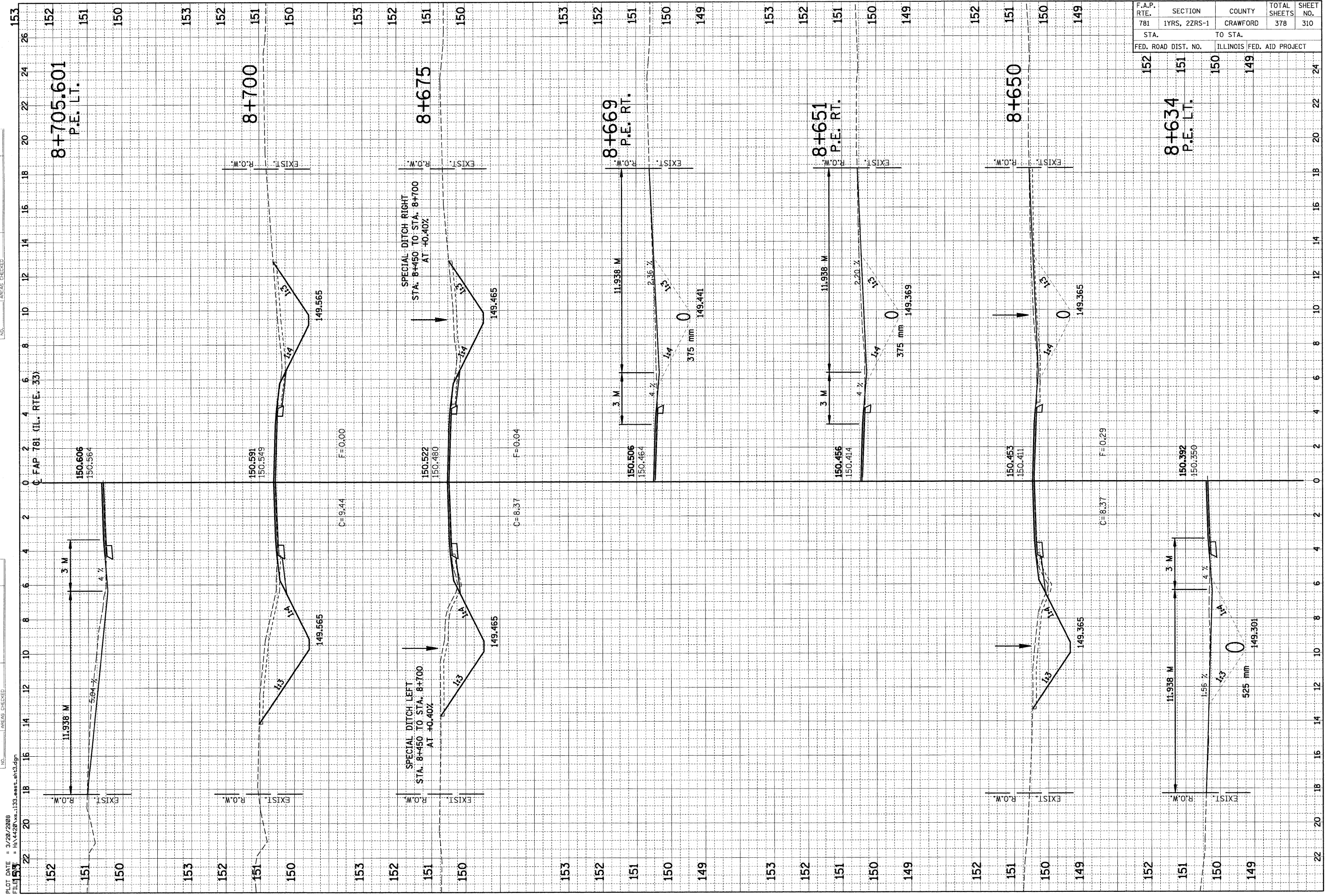


F.A.P. RTE.	SECTION	COUNTY	TOTAL SHEETS	SHEET NO.
781	1YRS, 2ZRS-1	CRAWFORD	378	310
STA.		TO STA.		
152		151		
FED. ROAD DIST. NO.		ILLINOIS FED. AID PROJECT		
150		149		

FINAL SURVEY	SURVEYED	BY	DATE
NOTE BOOK	PLOTTED		
NO.	TEMPLATE		
	AREAS CHECKED		

ORIGINAL SURVEY	SURVEYED	BY	DATE
NOTE BOOK	PLOTTED		
NO.	TEMPLATE		
	AREAS CHECKED		

PLOT DATE = 3/26/2008
 FILE NAME = H:\1420\ve-133.eest-ah3.dgn

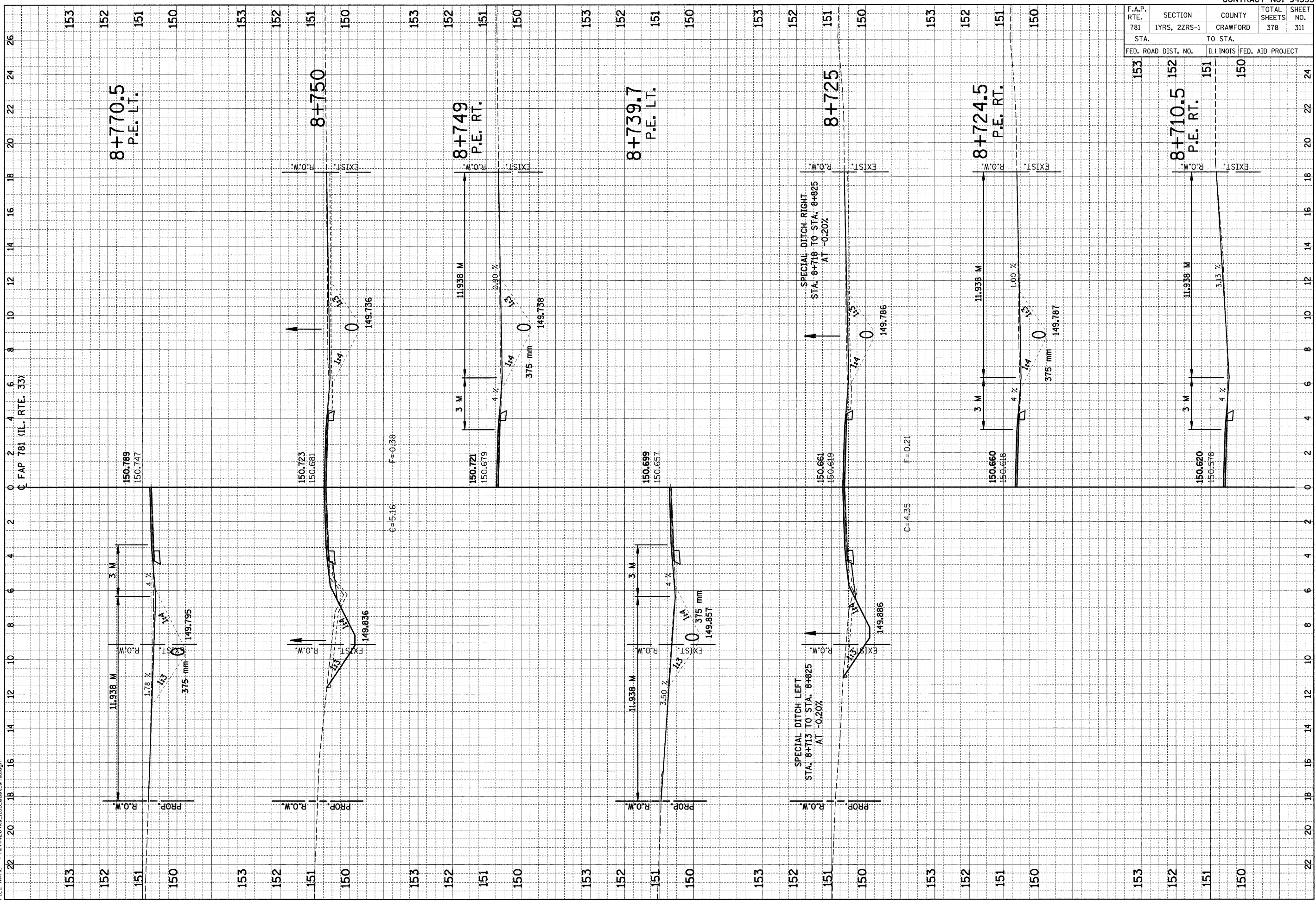


F.A.P. RTE.	SECTION	COUNTY	TOTAL SHEETS	SHEET NO.
781	1YRS, 2ZRS-1	CRAWFORD	378	311
STA.		TO STA.		
FED. ROAD DIST. NO.		ILLINOIS FED. AID PROJECT		

ORIGINAL SURVEY NOTE BOOK NO.	SURVEY PLOTTED TEMPLATE AREAS CHECKED	DATE

FINAL SURVEY NOTE BOOK NO.	SURVEY PLOTTED TEMPLATE AREAS CHECKED	DATE

PLOT DATE = 3/20/2008
 FILE NAME = H:\4420\vs133_ess1.sh3.dgn

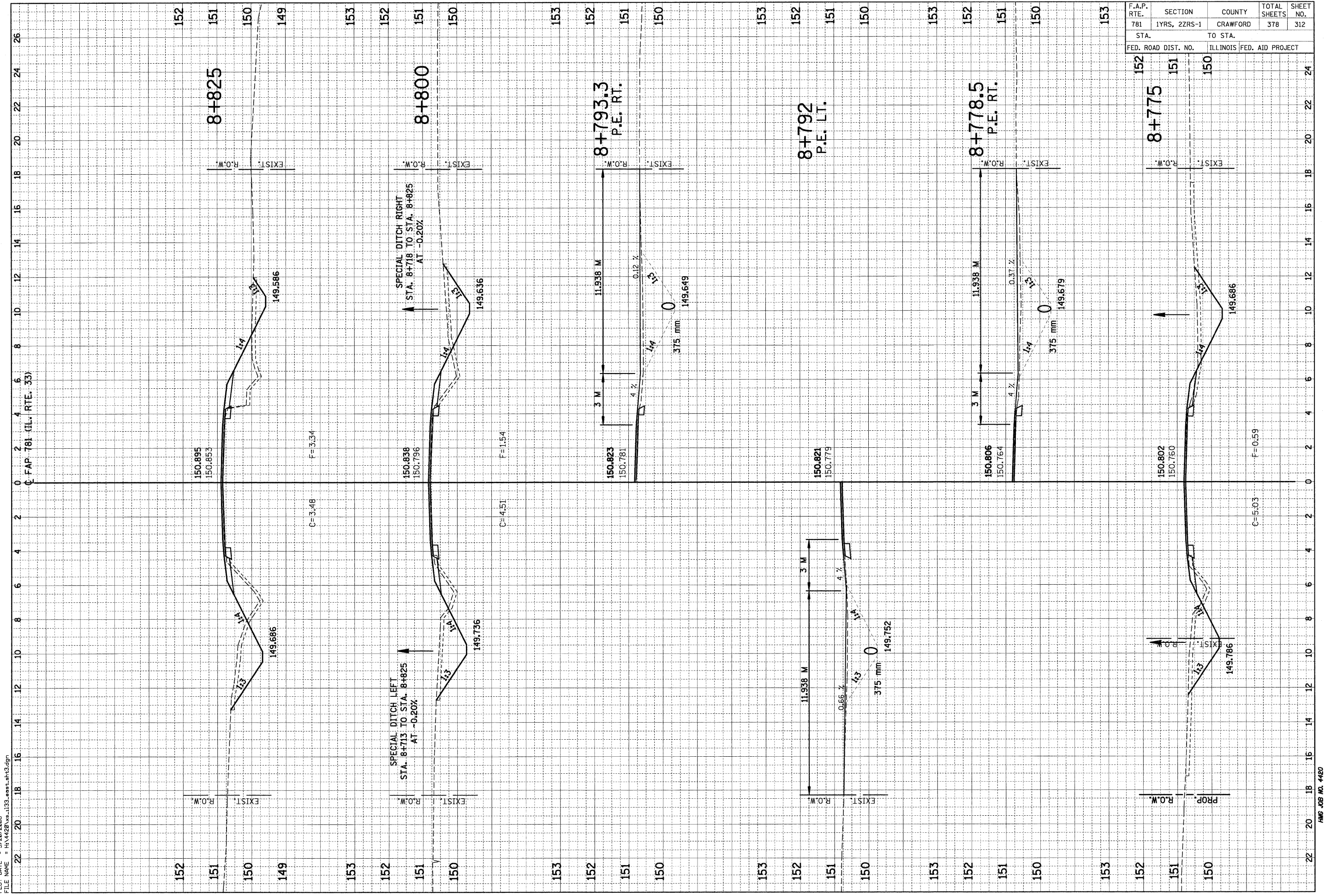


F.A.P. RTE.	SECTION	COUNTY	TOTAL SHEETS	SHEET NO.
781	1YRS, 2ZRS-1	CRAWFORD	378	312
STA.		TO STA.		
152		150		
FED. ROAD DIST. NO.		ILLINOIS FED. AID PROJECT		

FINAL SURVEY	SURVEYED	BY	DATE
NOTE BOOK	PLOTTED		
NO.	TEMPLATE		
	AREAS CHECKED		

ORIGINAL SURVEY	SURVEYED	BY	DATE
NOTE BOOK	PLOTTED		
NO.	TEMPLATE		
	AREAS CHECKED		

PLOT DATE = 3/20/2008
 FILE NAME = H:\1420\vs-133_eeet.sh3.dgn

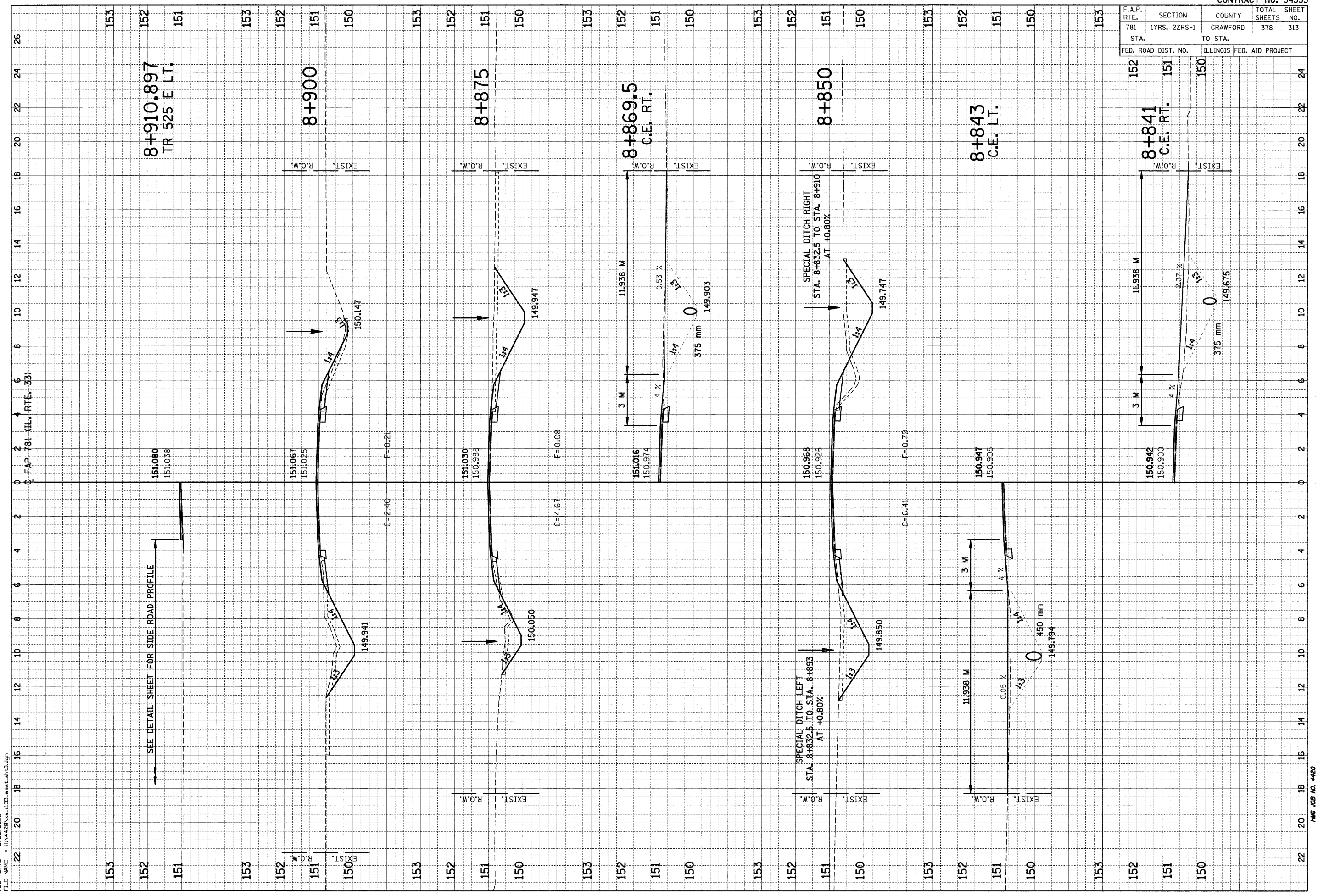


F.A.P. RTE.	SECTION	COUNTY	TOTAL SHEETS	SHEET NO.
781	1YRS, 2ZRS-1	CRAWFORD	378	313
STA.		TO STA.		
FED. ROAD DIST. NO.		ILLINOIS	FED. AID PROJECT	

ORIGINAL SURVEY NO.	SURVEYED PLOTTED TEMPLATE AREAS CHECKED	BY	DATE

FINAL SURVEY NO.	SURVEYED PLOTTED TEMPLATE AREAS CHECKED	BY	DATE

PLOT DATE = 3/20/2008
 FILE NAME = H:\4420\ve_1133_cerf.sh3.dgn



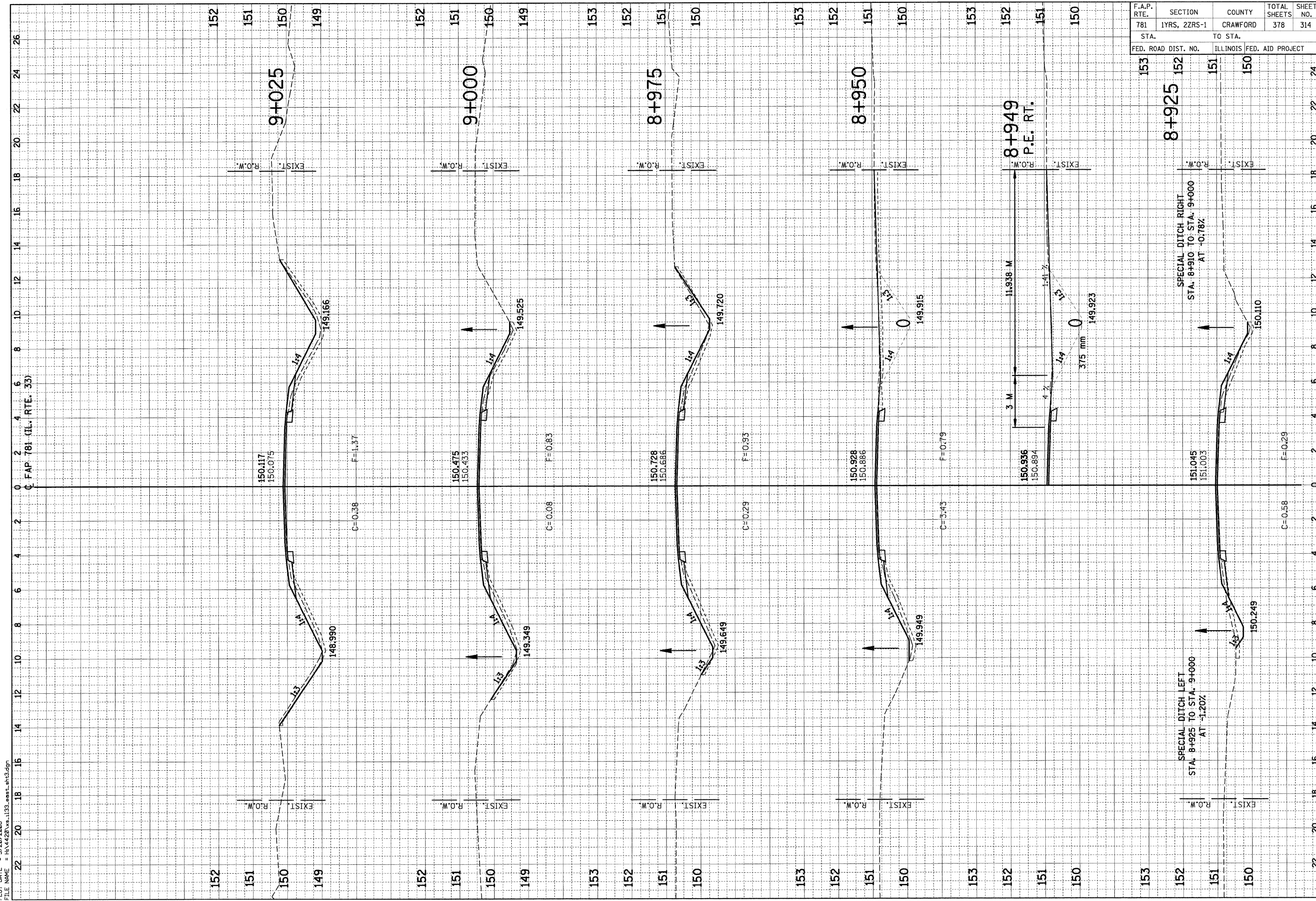
SEE DETAIL SHEET FOR SIDE ROAD PROFILE

F.A.P. RTE.	SECTION	COUNTY	TOTAL SHEETS	SHEET NO.
781	1YRS, 2ZRS-1	CRAWFORD	378	314
STA. TO STA.				
FED. ROAD DIST. NO.		ILLINOIS FED. AID PROJECT		
153	152	151	150	24

FINAL SURVEY NO.	SURVEYED BY	DATE
PLOTTED TEMPLATE		
NOTE BOOK		
AREAS CHECKED		

ORIGINAL SURVEY NO.	SURVEYED BY	DATE
PLOTTED TEMPLATE		
NOTE BOOK		
AREAS CHECKED		

PLOT DATE = 3/20/2008
 FILE NAME = HV4420.vb-133.eest_ah3.dgn

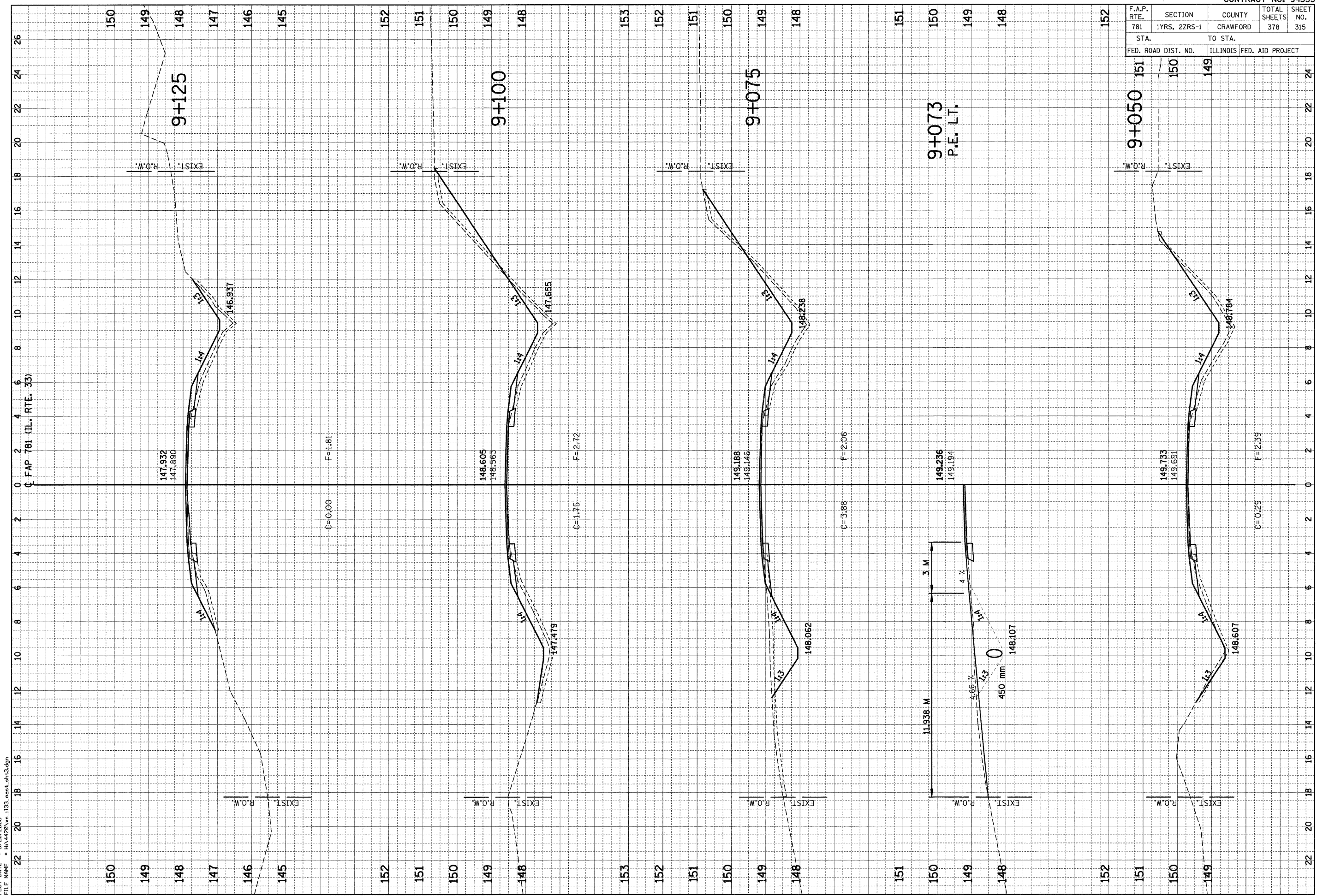


F.A.P. RTE. 781	SECTION 1YRS, 2ZRS-1	COUNTY CRAWFORD	TOTAL SHEETS 378	SHEET NO. 315
STA. 9+050		TO STA. 9+125		
FED. ROAD DIST. NO.		ILLINOIS FED. AID PROJECT		

ORIGINAL SURVEY NOTE BOOK NO.	SURVEYED PLOTTED TEMPLATE AREAS CHECKED	BY	DATE

ORIGINAL SURVEY NOTE BOOK NO.	SURVEYED PLOTTED TEMPLATE AREAS CHECKED	BY	DATE

PLOT DATE = 3/20/2008
FILE NAME = H:\4520\ve-133 east.sh3.dgn

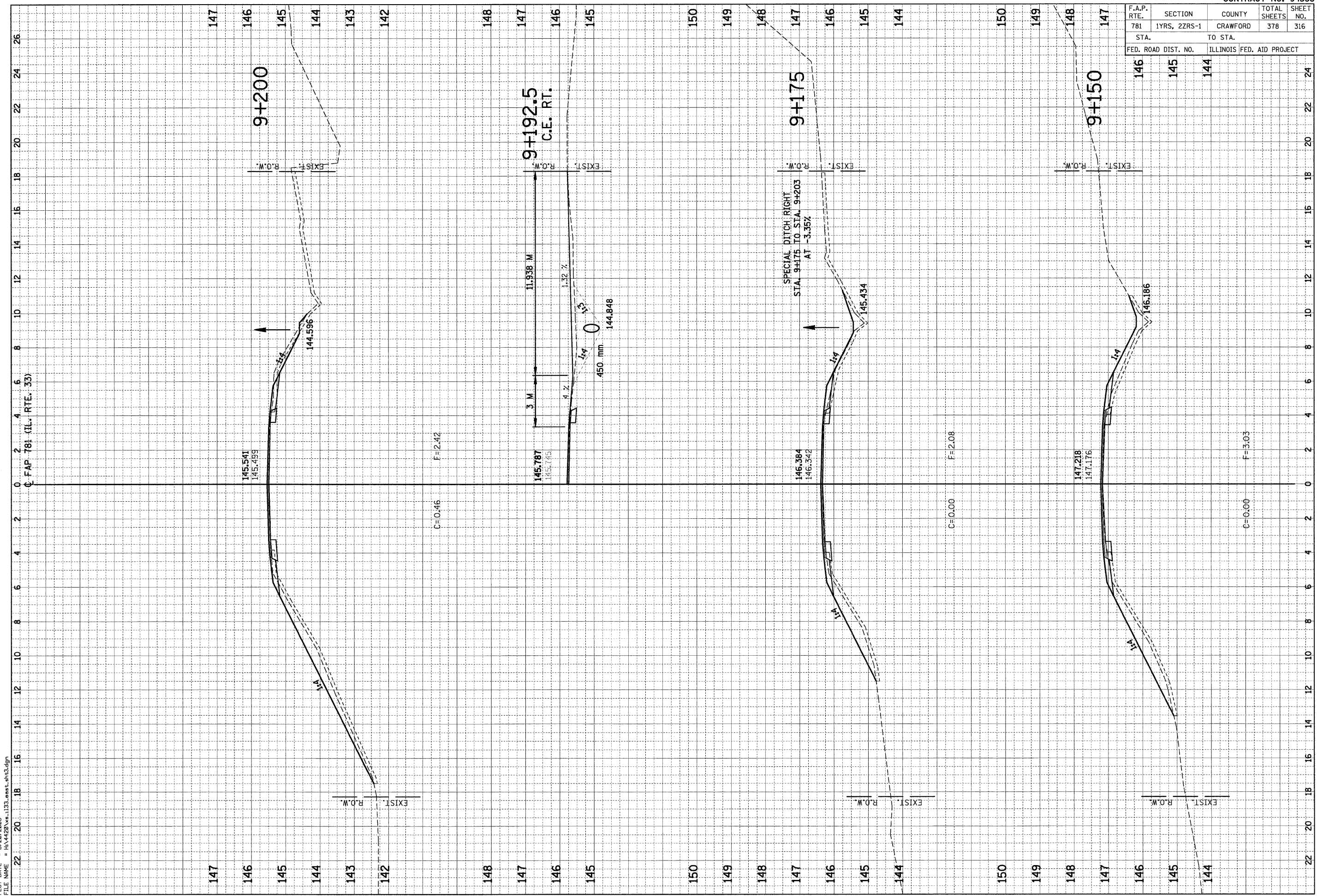


F.A.P. RTE.	SECTION	COUNTY	TOTAL SHEETS	SHEET NO.
781	1YRS, 2ZRS-1	CRAWFORD	378	316
STA. 146		TO STA. 144		
FED. ROAD DIST. NO.		ILLINOIS FED. AID PROJECT		

FINAL SURVEY PLOTTED TEMPLATE	BY	DATE
NO.		

ORIGINAL SURVEY PLOTTED TEMPLATE	BY	DATE
NO.		

PLOT DATE = 3/20/2008
 FILE NAME = H:\4420\ve-133.east.sh3.dgn



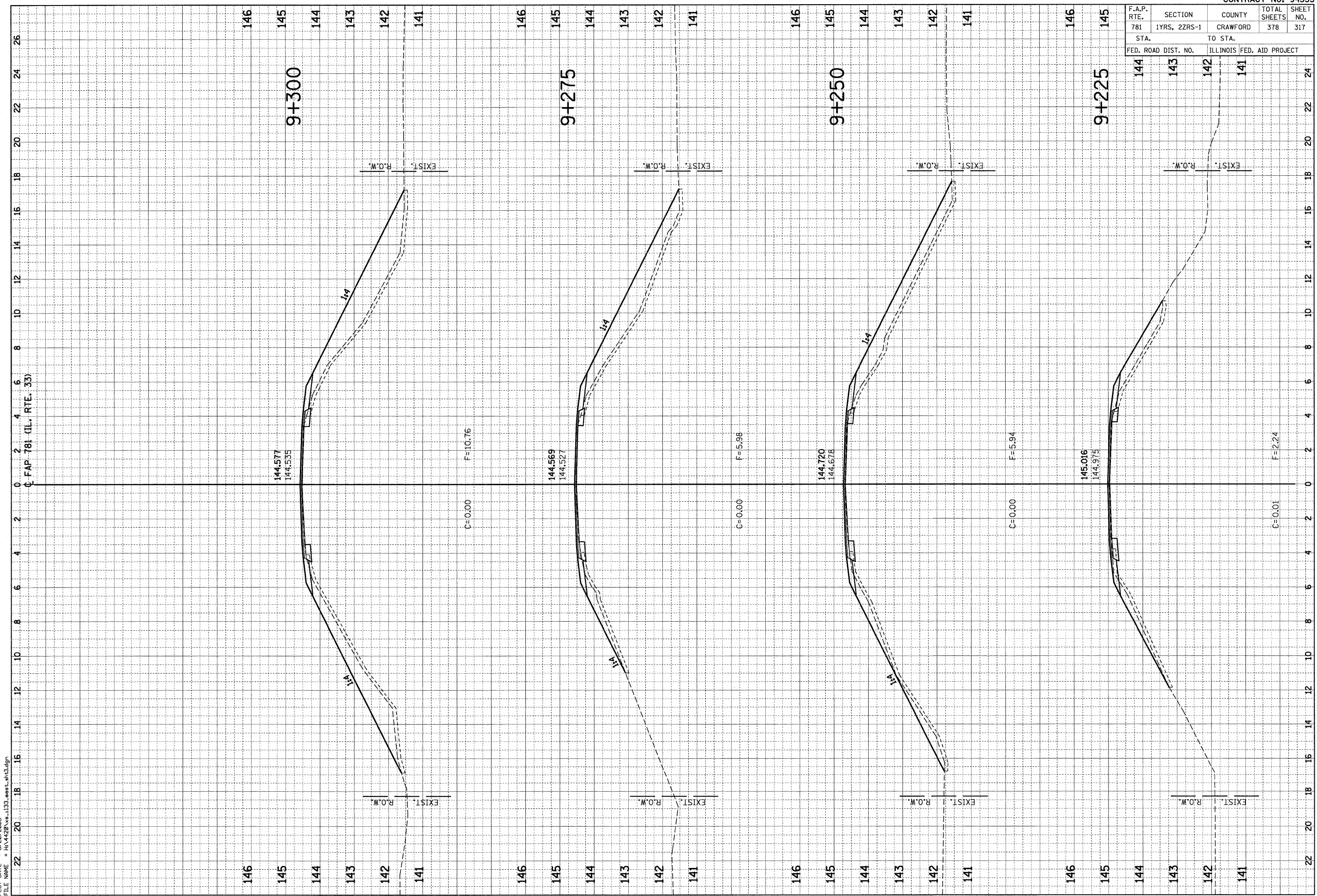
HMG JOB NO. 4420

F.A.P. RTE.	SECTION	COUNTY	TOTAL SHEETS	SHEET NO.
781	1YRS, 2ZRS-1	CRAWFORD	378	317
STA. TO STA.				
FED. ROAD DIST. NO.		ILLINOIS FED. AID PROJECT		

FINAL SURVEY NOTE BOOK NO.	SURVEYED PLOTTED TEMPLATE AREAS CHECKED	BY	DATE

ORIGINAL SURVEY NOTE BOOK NO.	SURVEYED PLOTTED TEMPLATE AREAS CHECKED	BY	DATE

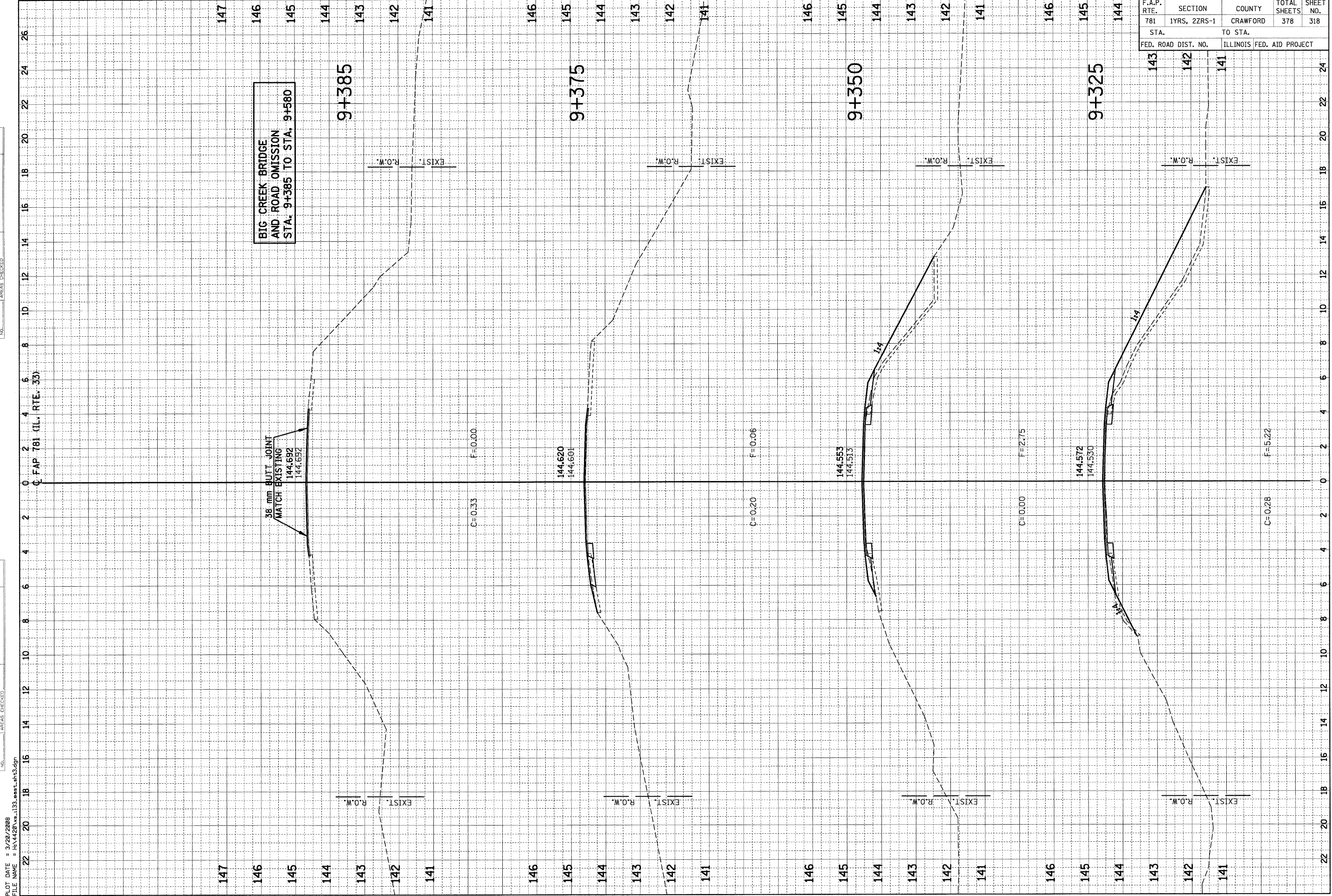
PLOT DATE = 3/20/2008
 FILE NAME = H:\4420\ve-133_sect-sh3.dgn



F.A.P. RTE.	SECTION	COUNTY	TOTAL SHEETS	SHEET NO.
781	1YRS, 2ZRS-1	CRAWFORD	378	318
STA. 143		TO STA. 141		
FED. ROAD DIST. NO. 143		ILLINOIS FED. AID PROJECT		

FINAL SURVEY NO.	DATE
SURVEYED BY	
PLOTTED BY	
TEMPLATE NO.	
NOTE BOOK NO.	
AREAS CHECKED	

ORIGINAL SURVEY NO.	DATE
SURVEYED BY	
PLOTTED BY	
TEMPLATE NO.	
NOTE BOOK NO.	
AREAS CHECKED	



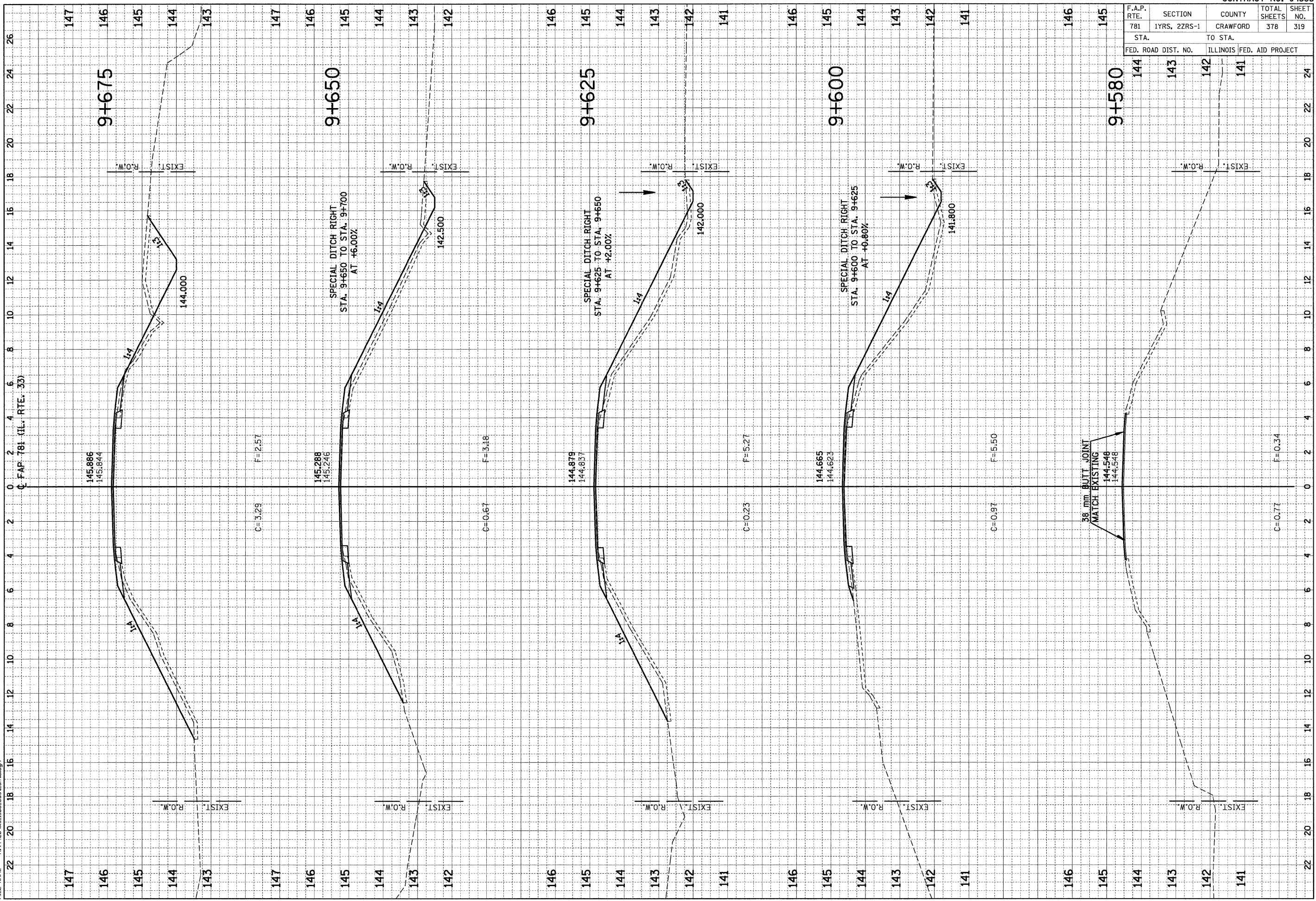
PLOT DATE = 3/20/2008
 FILE NAME = H:\4420\94533\94533.dwg

F.A.P. RTE.	SECTION	COUNTY	TOTAL SHEETS	SHEET NO.
781	1YRS, 2ZRS-1	CRAWFORD	378	319
STA. TO STA.		FED. ROAD DIST. NO. ILLINOIS FED. AID PROJECT		
144		143 142 141		

FINAL SURVEY	SURVEYED	BY	DATE
NOTE BOOK	PLOTTED		
NO.	TEMPLATE		
	AREAS CHECKED		

ORIGINAL SURVEY	SURVEYED	BY	DATE
NOTE BOOK	PLOTTED		
NO.	TEMPLATE		
	AREAS CHECKED		

PLOT DATE = 3/20/2008
 FILE NAME = H:\4420\94533_sect.sh3.dgn

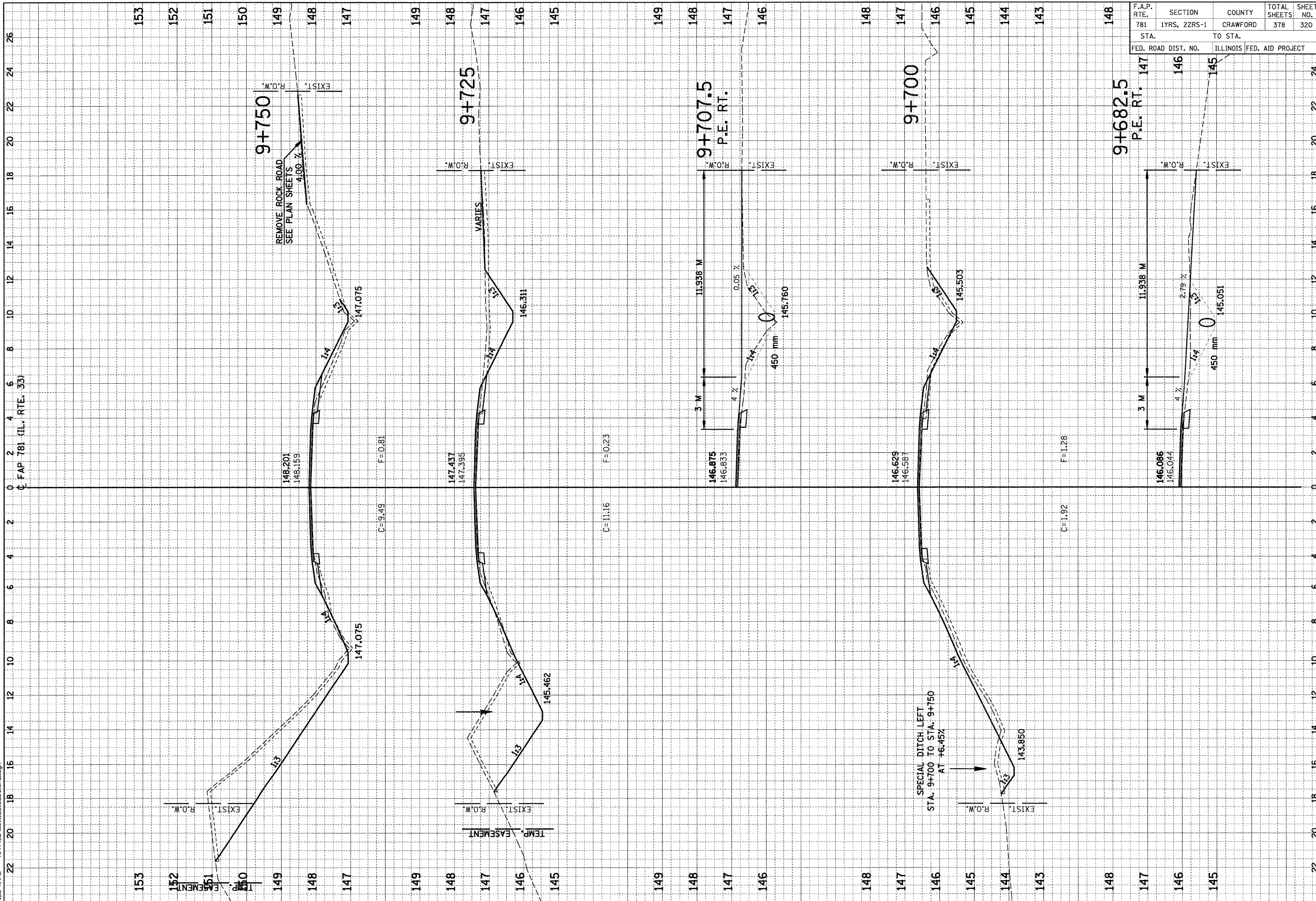


F.A.P. RTE.	SECTION	COUNTY	TOTAL SHEETS	SHEET NO.
781	1YRS, 2ZRS-1	CRAWFORD	378	320
STA.		TO STA.		
FED. ROAD DIST. NO.		ILLINOIS FED. AID PROJECT		

ORIGINAL SURVEY	SURVEYED	BY	DATE
NOTE BOOK	PLOTTED		
NO.	TEMPLATE		
	AREAS CHECKED		

ORIGINAL SURVEY	SURVEYED	BY	DATE
NOTE BOOK	PLOTTED		
NO.	TEMPLATE		
	AREAS CHECKED		

PLOT DATE = 3/26/2008
 FILE NAME = H:\1420\vs-133.easht3.dgn

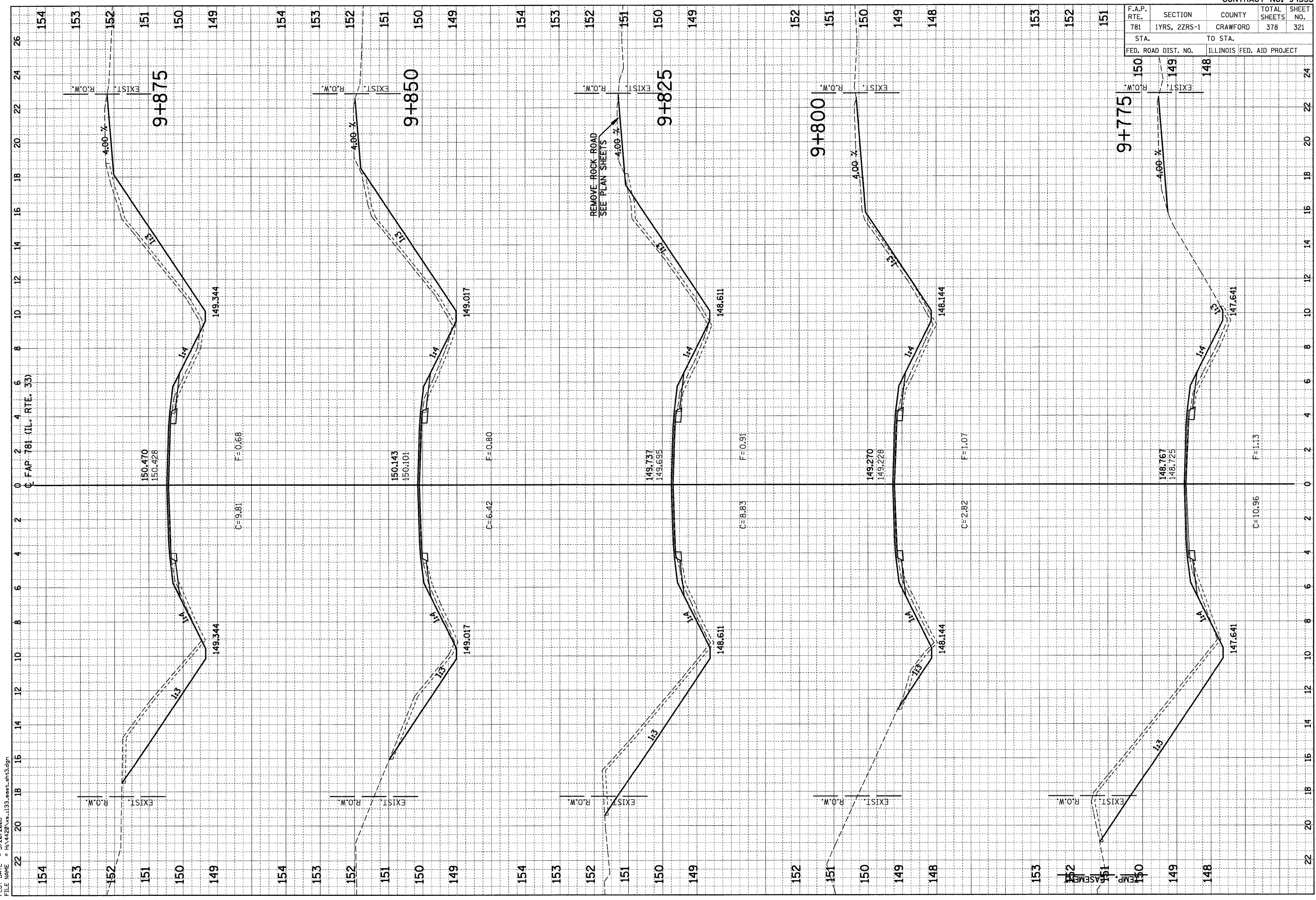


F.A.P. RTE.	SECTION	COUNTY	TOTAL SHEETS	SHEET NO.
781	1YRS, 2ZRS-1	CRAWFORD	378	321
STA.		TO STA.		
FED. ROAD DIST. NO.		ILLINOIS FED. AID PROJECT		

FINAL SURVEY	SURVEYED	BY	DATE
NOTE BOOK	PLOTTED		
NO.	TEMPLATE		
	AREAS CHECKED		

ORIGINAL SURVEY	SURVEYED	BY	DATE
NOTE BOOK	PLOTTED		
NO.	TEMPLATE		
	AREAS CHECKED		

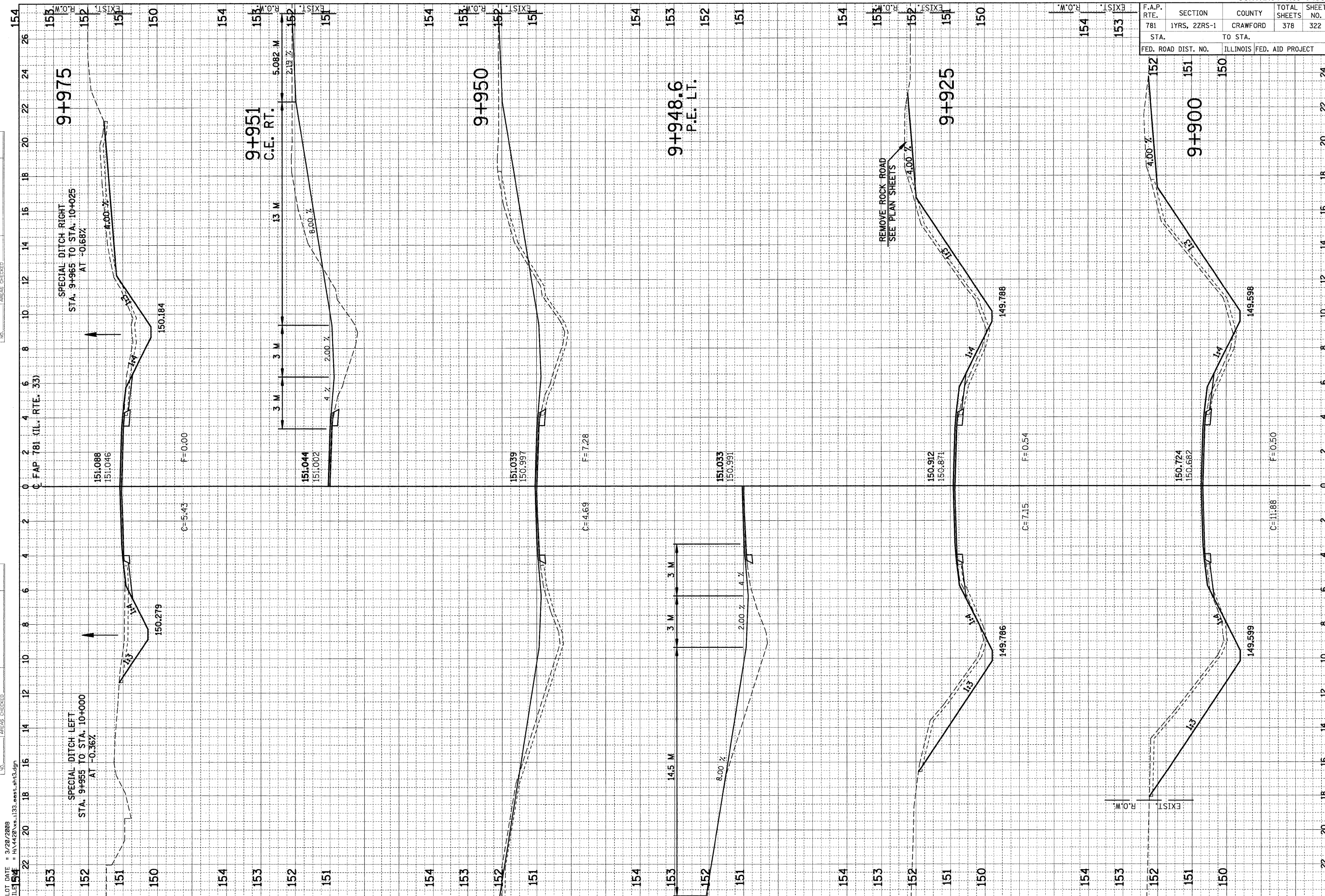
PLOT DATE = 3/20/2008
 FILE NAME = H:\4420\94533_cawst_sht3.dgn



F.A.P. RTE.	SECTION	COUNTY	TOTAL SHEETS	SHEET NO.
781	1YRS, 2ZRS-1	CRAWFORD	378	322
STA. TO STA.				
FED. ROAD DIST. NO.		ILLINOIS	FED. AID PROJECT	

FINAL SURVEY	SURVEYED	BY	DATE
NOTE BOOK	PLOTTED		
NO.	TEMPLATE		
	AREAS CHECKED		

ORIGINAL SURVEY	SURVEYED	BY	DATE
NOTE BOOK	PLOTTED		
NO.	TEMPLATE		
	AREAS CHECKED		



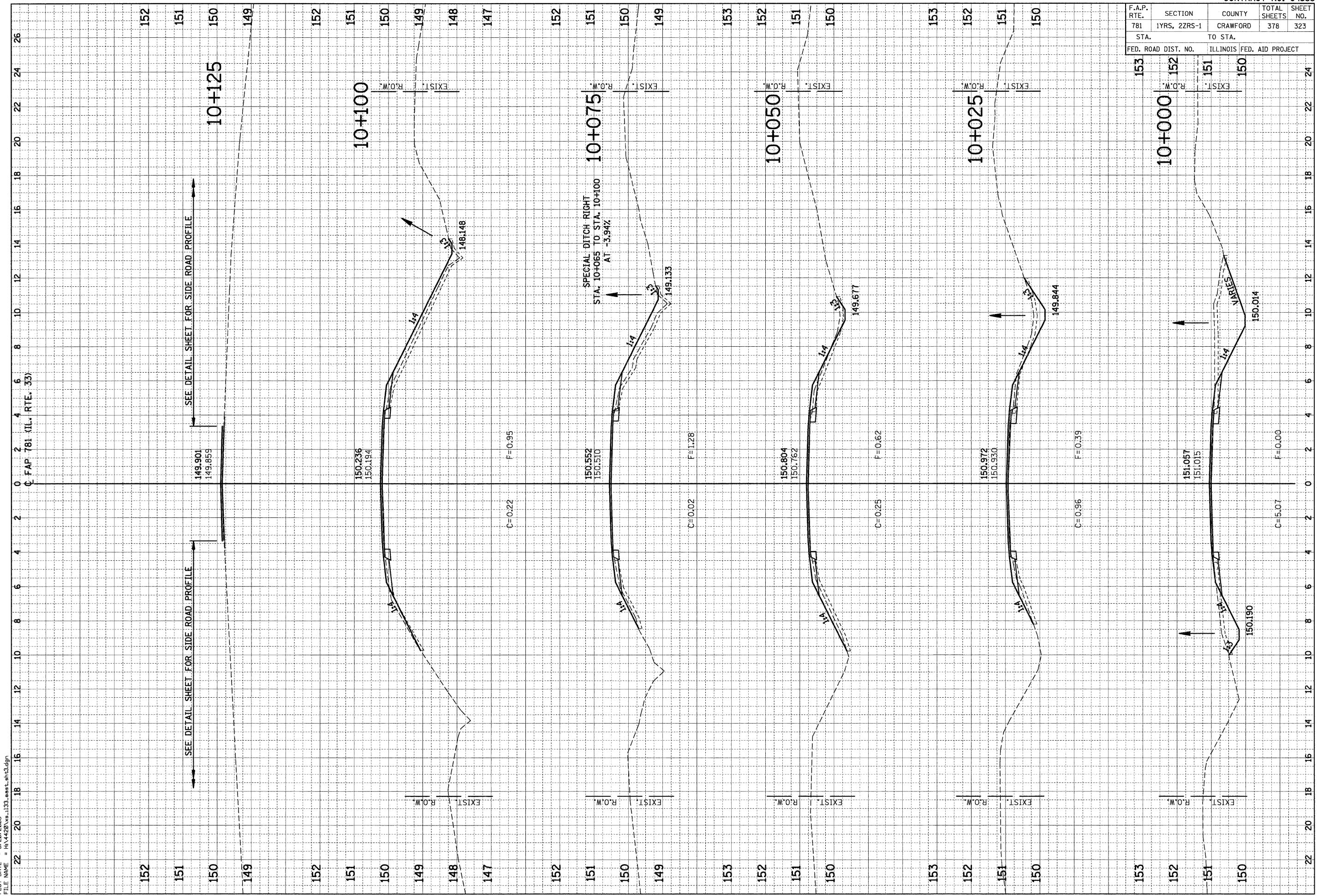
PLOT DATE = 3/20/2008
 FILE NAME = H:\4420\vs.1133_sect.dwg

F.A.P. RTE.	SECTION	COUNTY	TOTAL SHEETS	SHEET NO.
781	1YRS, 2ZRS-1	CRAWFORD	378	323
STA. TO STA.		FED. ROAD DIST. NO. ILLINOIS FED. AID PROJECT		
153	152	151	150	

ORIGINAL SURVEY	SURVEYED	BY	DATE
NOTE BOOK	PLOTTED		
NO.	TEMPLATE		
	AREAS CHECKED		

ORIGINAL SURVEY	SURVEYED	BY	DATE
NOTE BOOK	PLOTTED		
NO.	TEMPLATE		
	AREAS CHECKED		

PLOT DATE = 3/20/2008
 FILE NAME = H:\4420\vs_1133_sect_ah3.dgn



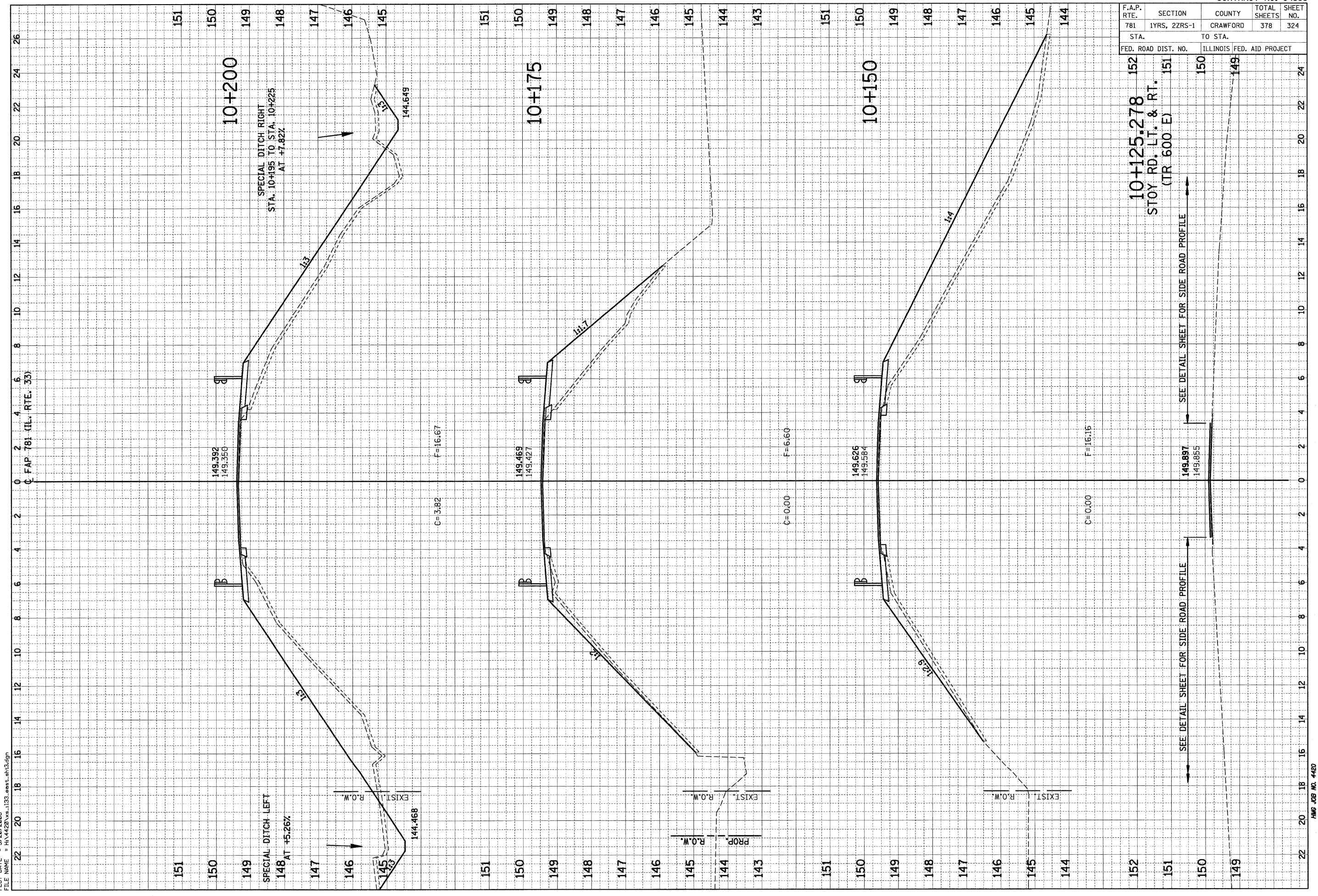
F.A.P. RTE.	SECTION	COUNTY	TOTAL SHEETS	SHEET NO.
781	1YRS, 2ZRS-1	CRAWFORD	378	324
STA. TO STA.				
FED. ROAD DIST. NO.		ILLINOIS	FED. AID PROJECT	

10+125.278
STOY RD. LT. & RT.
(TR 600 E)

FINAL SURVEY NOTE BOOK NO.	SURVEYED PLOTTED TEMPLATE AREAS CHECKED	BY	DATE
----------------------------	---	----	------

ORIGINAL SURVEY NOTE BOOK NO.	SURVEYED PLOTTED TEMPLATE AREAS CHECKED	BY	DATE
-------------------------------	---	----	------

PLOT DATE = 3/20/2008
FILE NAME = HV4420-vs-133.eest_ah3.dgn

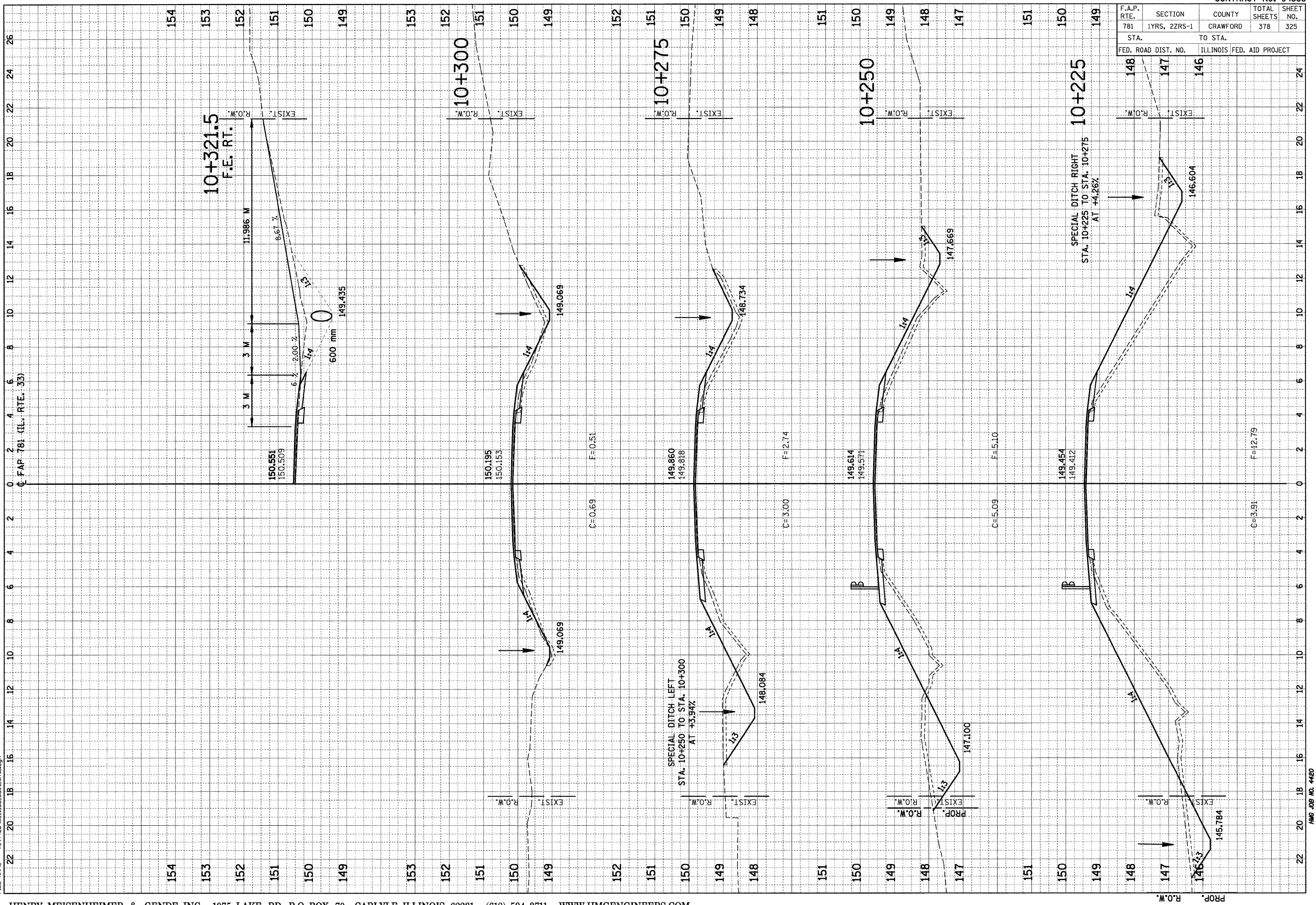


F.A.P. RTE.	SECTION	COUNTY	TOTAL SHEETS	SHEET NO.
781	1YRS, 2ZRS-1	CRAWFORD	378	325
STA. 148		TO STA. 146		
FED. ROAD DIST. NO.		ILLINOIS FED. AID PROJECT		

FINAL SURVEY	SURVEYED	BY	DATE
NOTE BOOK	PLOTTED		
NO.	TEMPLATE		
	AREAS CHECKED		

ORIGINAL SURVEY	SURVEYED	BY	DATE
NOTE BOOK	PLOTTED		
NO.	TEMPLATE		
	AREAS CHECKED		

PLOT DATE = 3/20/2008
 FILE NAME = H:\4420\ve-133_west.sh3.dgn

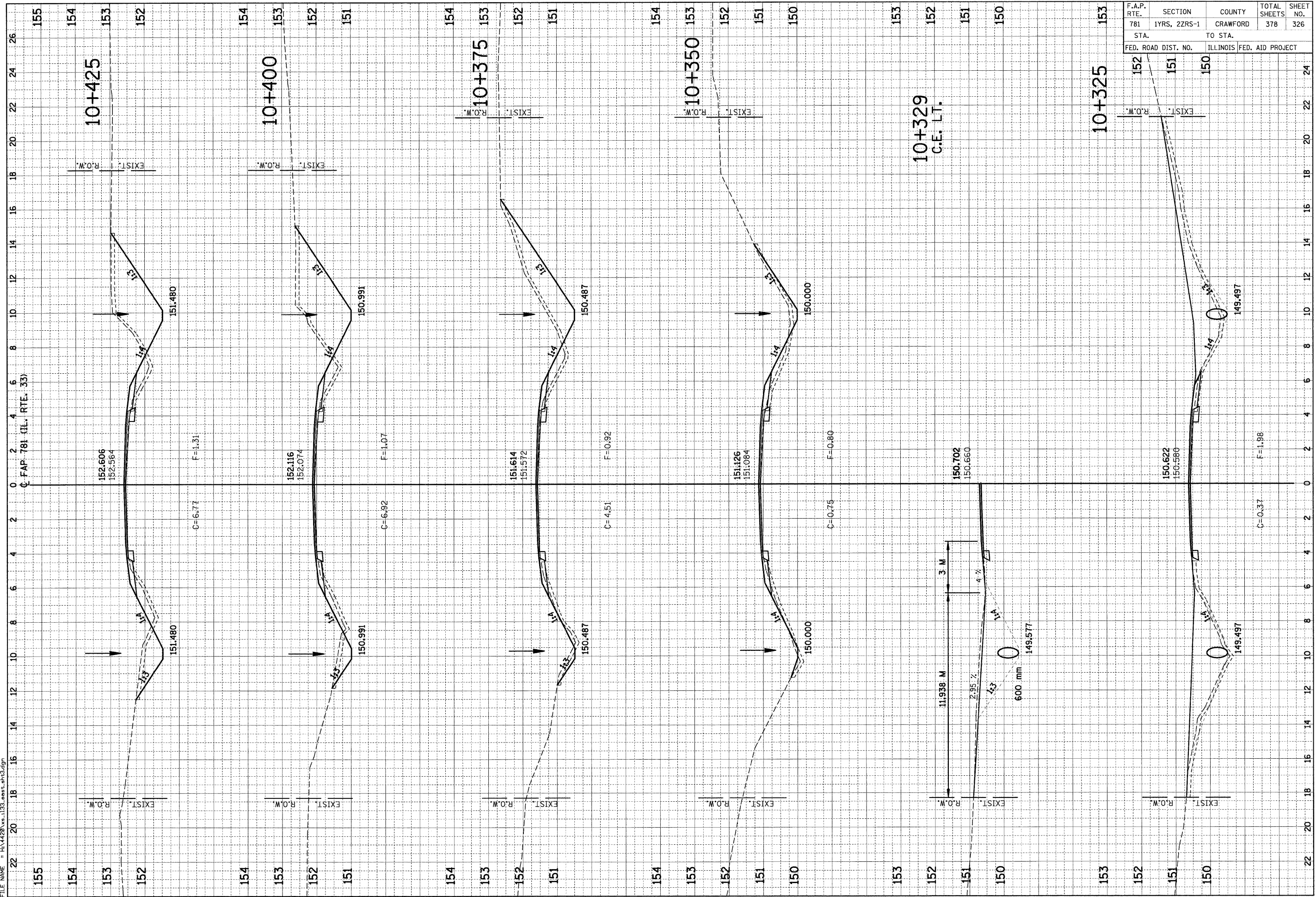


F.A.P. RTE.	SECTION	COUNTY	TOTAL SHEETS	SHEET NO.
781	1YRS, 2ZRS-1	CRAWFORD	378	326
STA.		TO STA.		
FED. ROAD DIST. NO.		ILLINOIS FED. AID PROJECT		

ORIGINAL SURVEY NO.	SURVEY PLOTTED TEMPLATE AREAS CHECKED	BY	DATE
FINAL SURVEY NO.	SURVEY PLOTTED TEMPLATE AREAS CHECKED	BY	DATE

ORIGINAL SURVEY NO.	SURVEY PLOTTED TEMPLATE AREAS CHECKED	BY	DATE
FINAL SURVEY NO.	SURVEY PLOTTED TEMPLATE AREAS CHECKED	BY	DATE

PLOT DATE = 3/20/2008
 FILE NAME = H:\4429\vs-133_sect.sh3.dgn

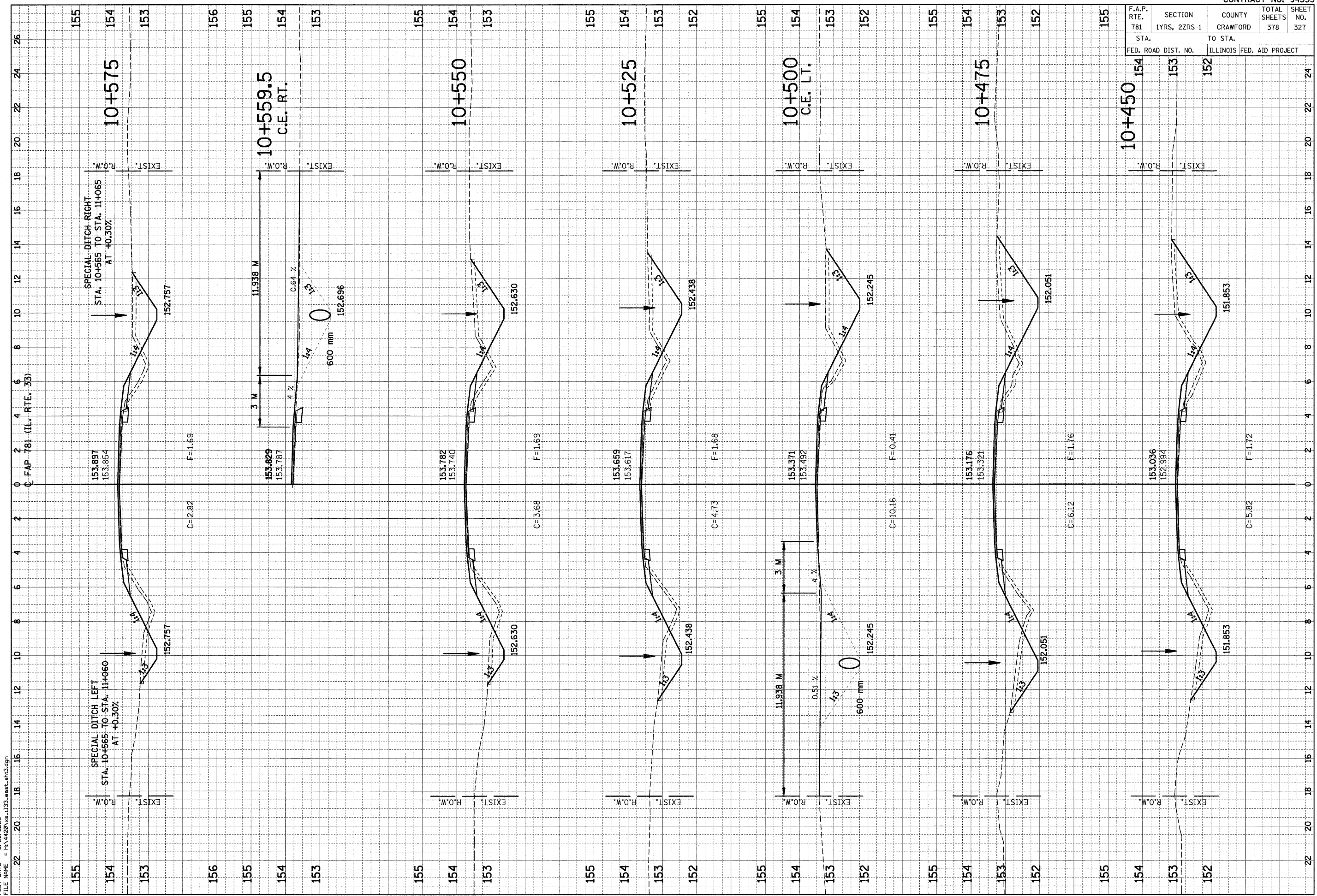


F.A.P. RTE.	SECTION	COUNTY	TOTAL SHEETS	SHEET NO.
781	1YRS, 2ZRS-1	CRAWFORD	378	327
STA.		TO STA.		
FED. ROAD DIST. NO.		ILLINOIS FED. AID PROJECT		

FINAL SURVEY	SURVEYED	BY	DATE
NOTE BOOK	PLOTTED		
NO.	TEMPLATE		
	AREAS CHECKED		

ORIGINAL SURVEY	SURVEYED	BY	DATE
NOTE BOOK	PLOTTED		
NO.	TEMPLATE		
	AREAS CHECKED		

PLOT DATE = 3/20/2008
 FILE NAME = H:\4428\1133_sect.sh3.dgn



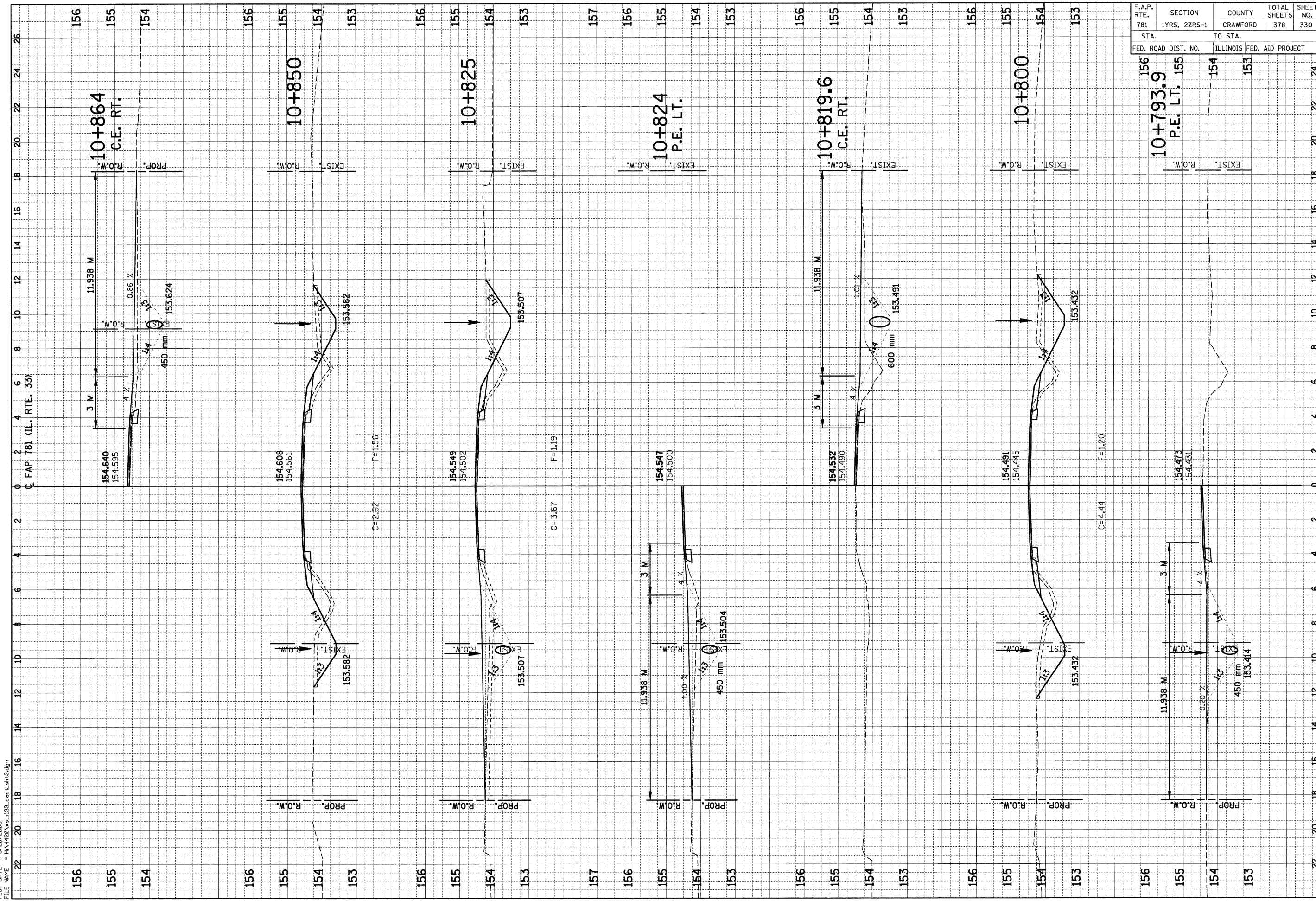
F.A.P. RTE.	SECTION	COUNTY	TOTAL SHEETS	SHEET NO.
781	1YRS, 2ZRS-1	CRAWFORD	378	330
STA.		TO STA.		
FED. ROAD DIST. NO.		ILLINOIS FED. AID PROJECT		

156	155	154	153
10+793.9	10+800	10+819.6	10+824
P.E. LT.	P.E. LT.	C.E. RT.	P.E. LT.

NO.	AREAS CHECKED	NOTE BOOK	TEMPLATES	DATE

NO.	AREAS CHECKED	NOTE BOOK	TEMPLATES	DATE

PLOT DATE = 3/28/2008
 FILE NAME = H:\4420\vs-133_eeet_ah3.dgn

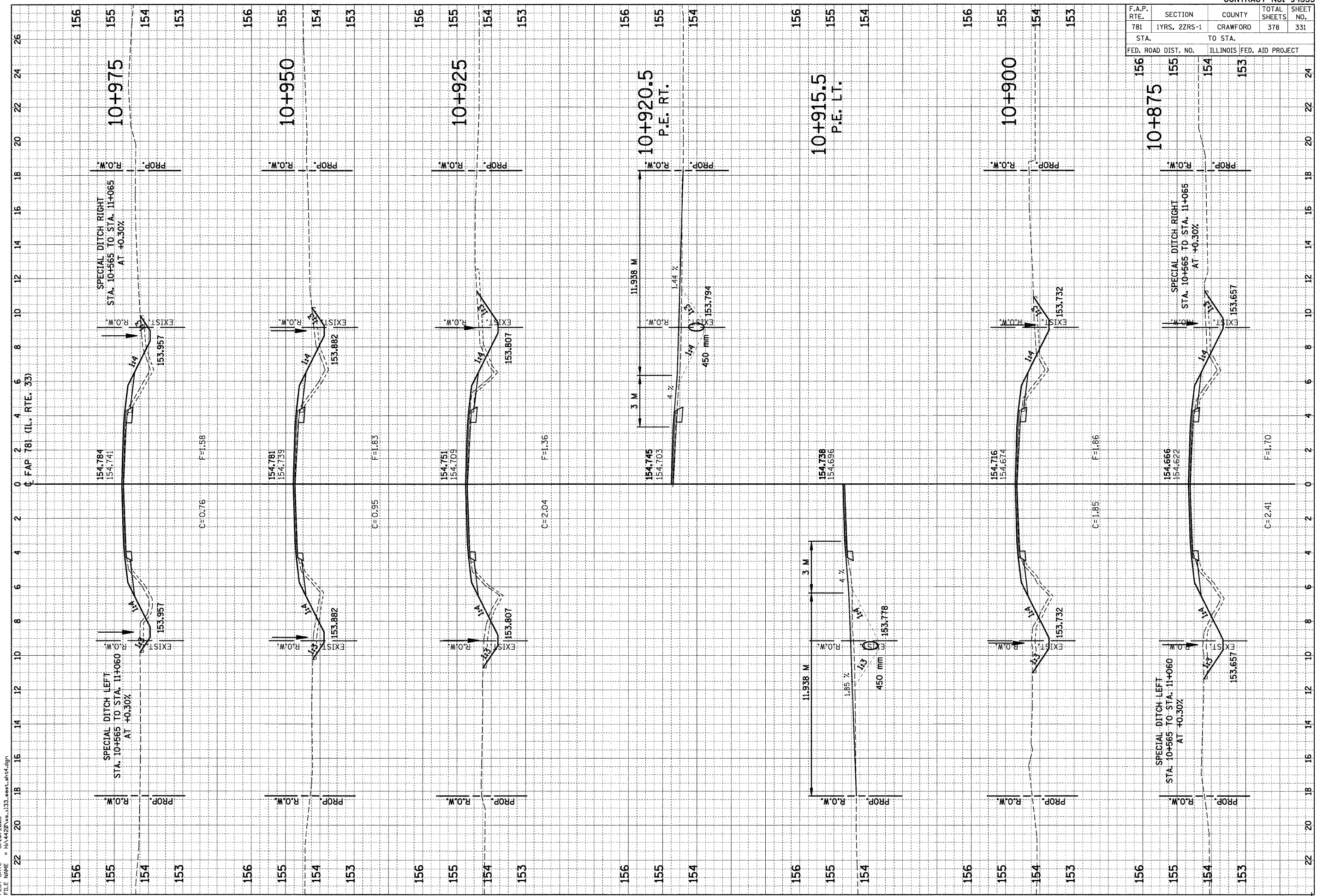


F.A.P. RTE.	SECTION	COUNTY	TOTAL SHEETS	SHEET NO.
781	1YRS, 2ZRS-1	CRAWFORD	378	331
STA. TO STA.				
FED. ROAD DIST. NO.		ILLINOIS FED. AID PROJECT		

FINAL SURVEY	SURVEYED	BY	DATE
NOTE BOOK	PLOTTED		
NO.	TEMPLATE		
	AREAS CHECKED		

ORIGINAL SURVEY	SURVEYED	BY	DATE
NOTE BOOK	PLOTTED		
NO.	TEMPLATE		
	AREAS CHECKED		

PLOT DATE = 3/26/2008
 FILE NAME = H:\4420\vs.133_reet.sh4.dgn

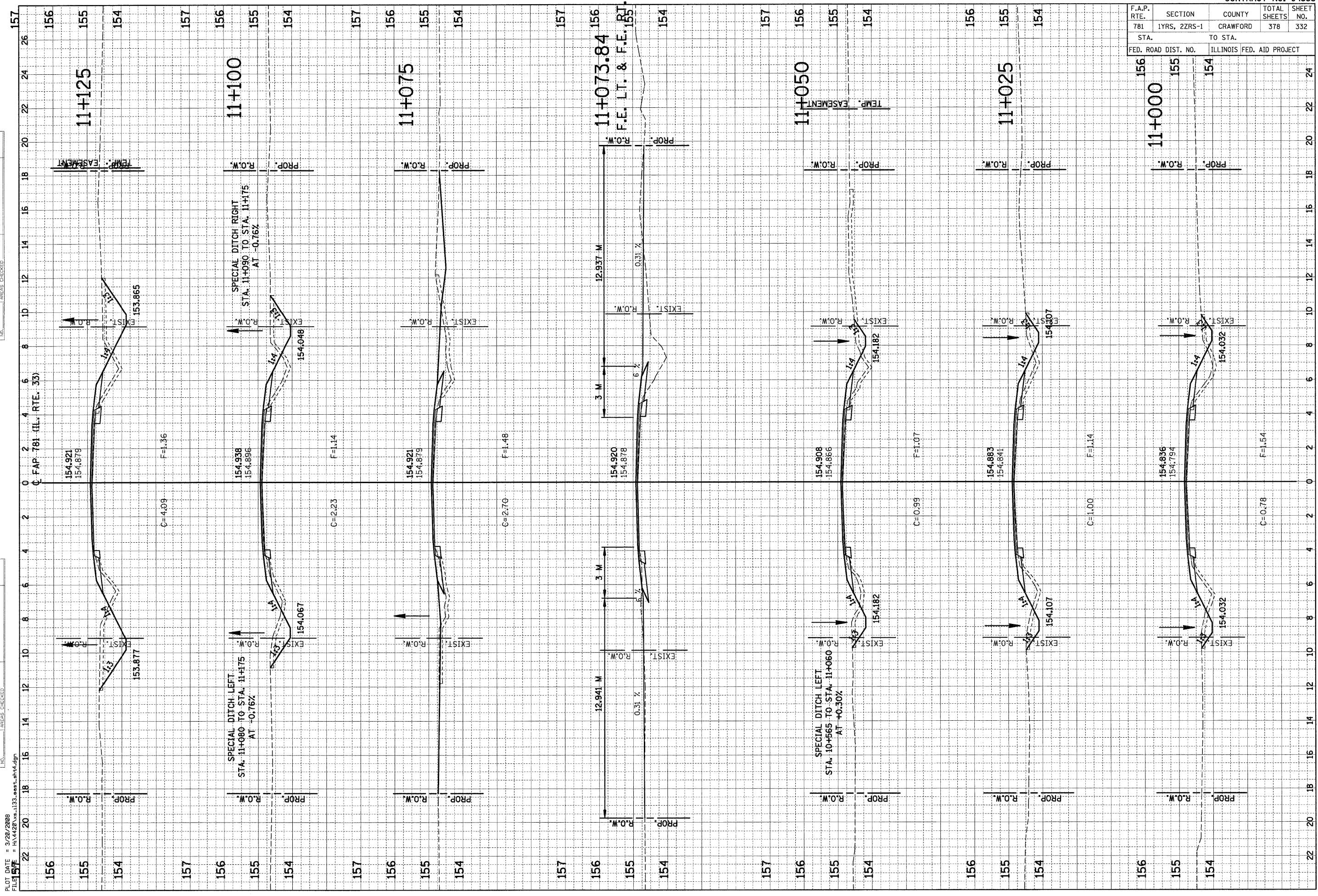


F.A.P. RTE.	SECTION	COUNTY	TOTAL SHEETS	SHEET NO.
781	1YRS, 2ZRS-1	CRAWFORD	378	332
STA. TO STA.		ILLINOIS FED. AID PROJECT		

FINAL SURVEY	SURVEYED	BY	DATE
NOTE BOOK	PLOTTED		
NO.	TEMPLATE		
	AREAS CHECKED		

ORIGINAL SURVEY	SURVEYED	BY	DATE
NOTE BOOK	PLOTTED		
NO.	TEMPLATE		
	AREAS CHECKED		

PLOT DATE = 3/20/2008
 FILE NAME = H:\4420\11-133-east.shx.dgn

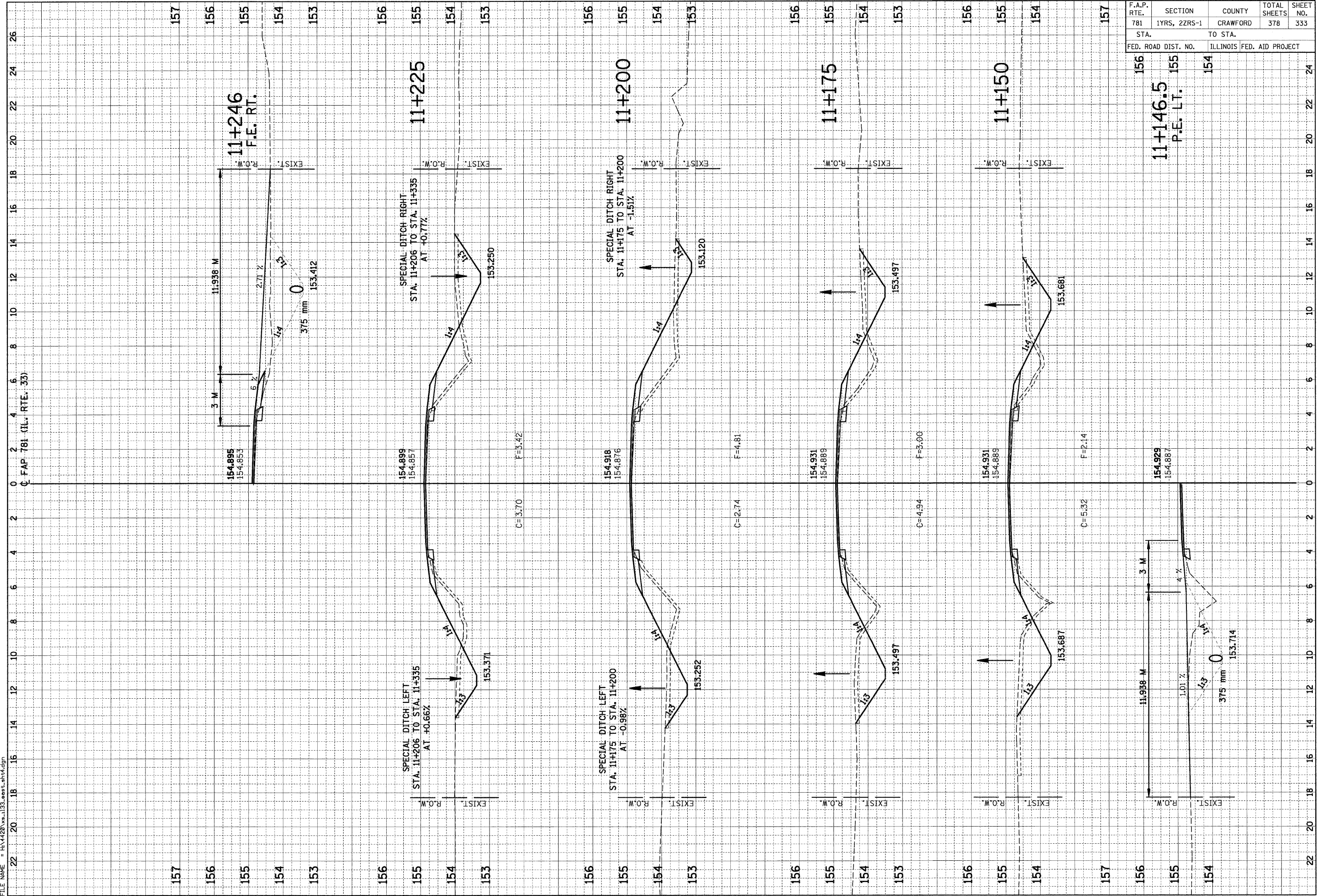


F.A.P. RTE.	SECTION	COUNTY	TOTAL SHEETS	SHEET NO.
781	1YRS, 2ZRS-1	CRAWFORD	378	333
STA. TO STA.		ILLINOIS FED. AID PROJECT		
156	155	154		

FINAL SURVEY NO.	SURVEYED PLOTTED TEMPLATE AREAS CHECKED	BY	DATE

ORIGINAL SURVEY NO.	SURVEYED PLOTTED TEMPLATE AREAS CHECKED	BY	DATE

PLOT DATE = 3/20/2008
 FILE NAME = H:\1420\vs-133_eest.sh4.dgn

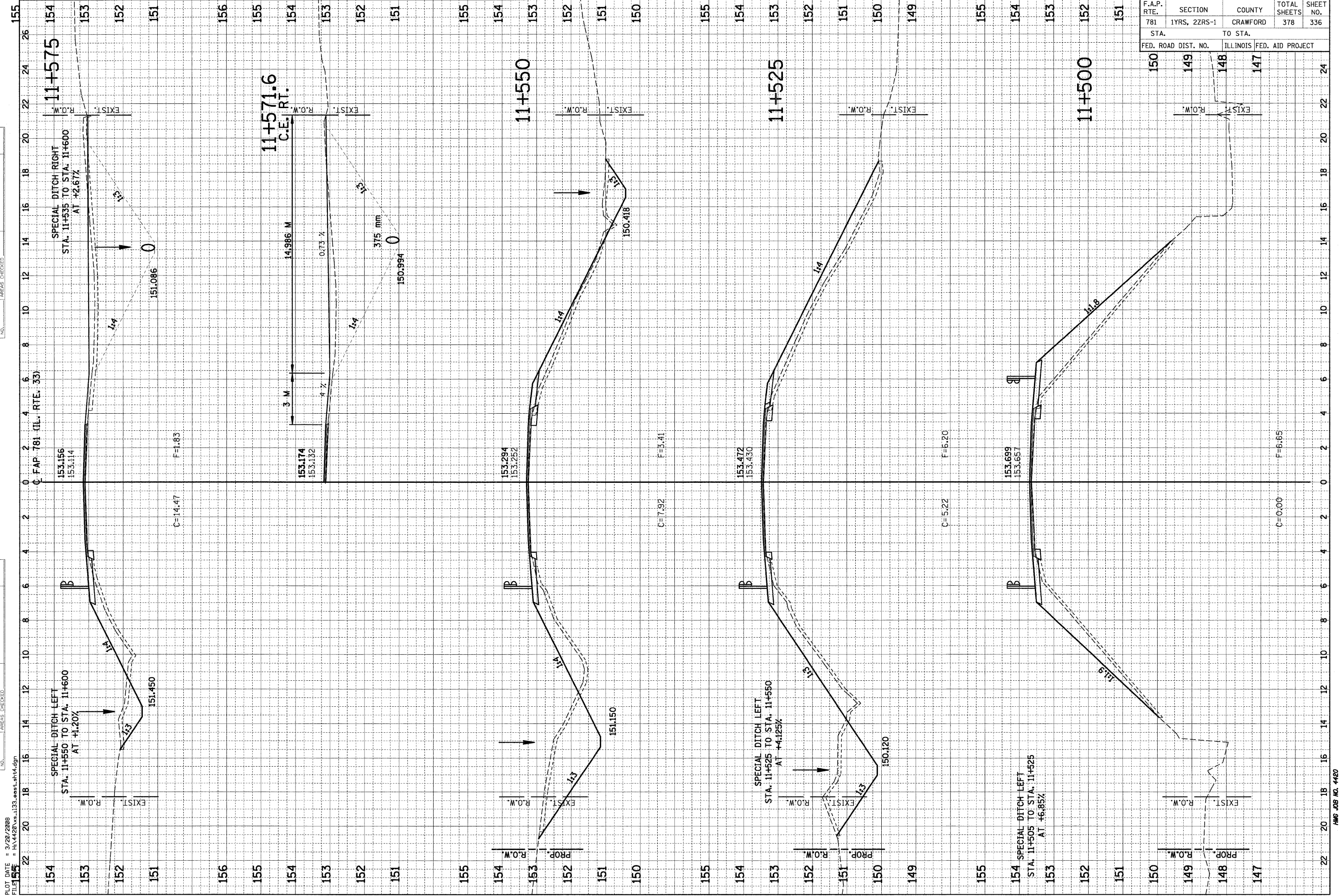


F.A.P. RTE.	SECTION	COUNTY	TOTAL SHEETS	SHEET NO.
781	1YRS, 2ZRS-1	CRAWFORD	378	336
STA.		TO STA.		
FED. ROAD DIST. NO.		ILLINOIS	FED. AID PROJECT	

150	149	148	147	24
-----	-----	-----	-----	----

FINAL SURVEY	SURVEYED	BY	DATE
NOTE BOOK NO.	% PLOTTED		
	TEMPLATE		
	AREAS CHECKED		

ORIGINAL SURVEY	SURVEYED	BY	DATE
NOTE BOOK NO.	% PLOTTED		
	TEMPLATE		
	AREAS CHECKED		



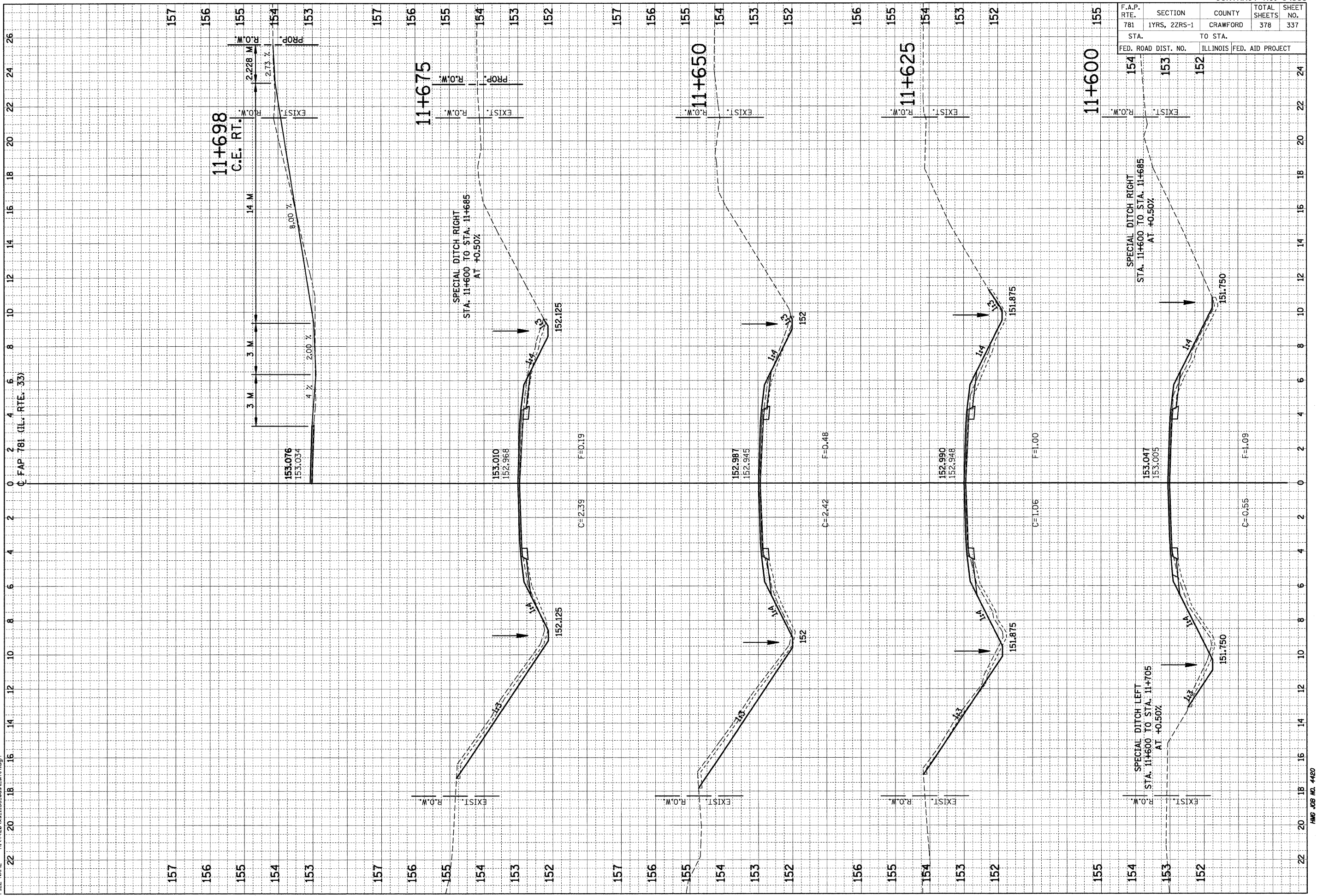
PLOT DATE = 3/20/2008
 FILE NAME = H:\4420\ve_1133_cest_ah4.dgn

F.A.P. RTE.	SECTION	COUNTY	TOTAL SHEETS	SHEET NO.
781	1YRS, 2ZRS-1	CRAWFORD	378	337
STA.		TO STA.		
154		152		
153		152		
152		152		
FED. ROAD DIST. NO.	ILLINOIS	FED. AID PROJECT		

FINAL SURVEY	SURVEYED	BY	DATE
NOTE BOOK	PLOTTED		
NO.	TEMPLATE		
	AREAS CHECKED		

ORIGINAL SURVEY	SURVEYED	BY	DATE
NOTE BOOK	PLOTTED		
NO.	TEMPLATE		
	AREAS CHECKED		

PLOT DATE = 3/20/2008
 FILE NAME = H:\4420\vs-1133_eeet-sh14.dgn

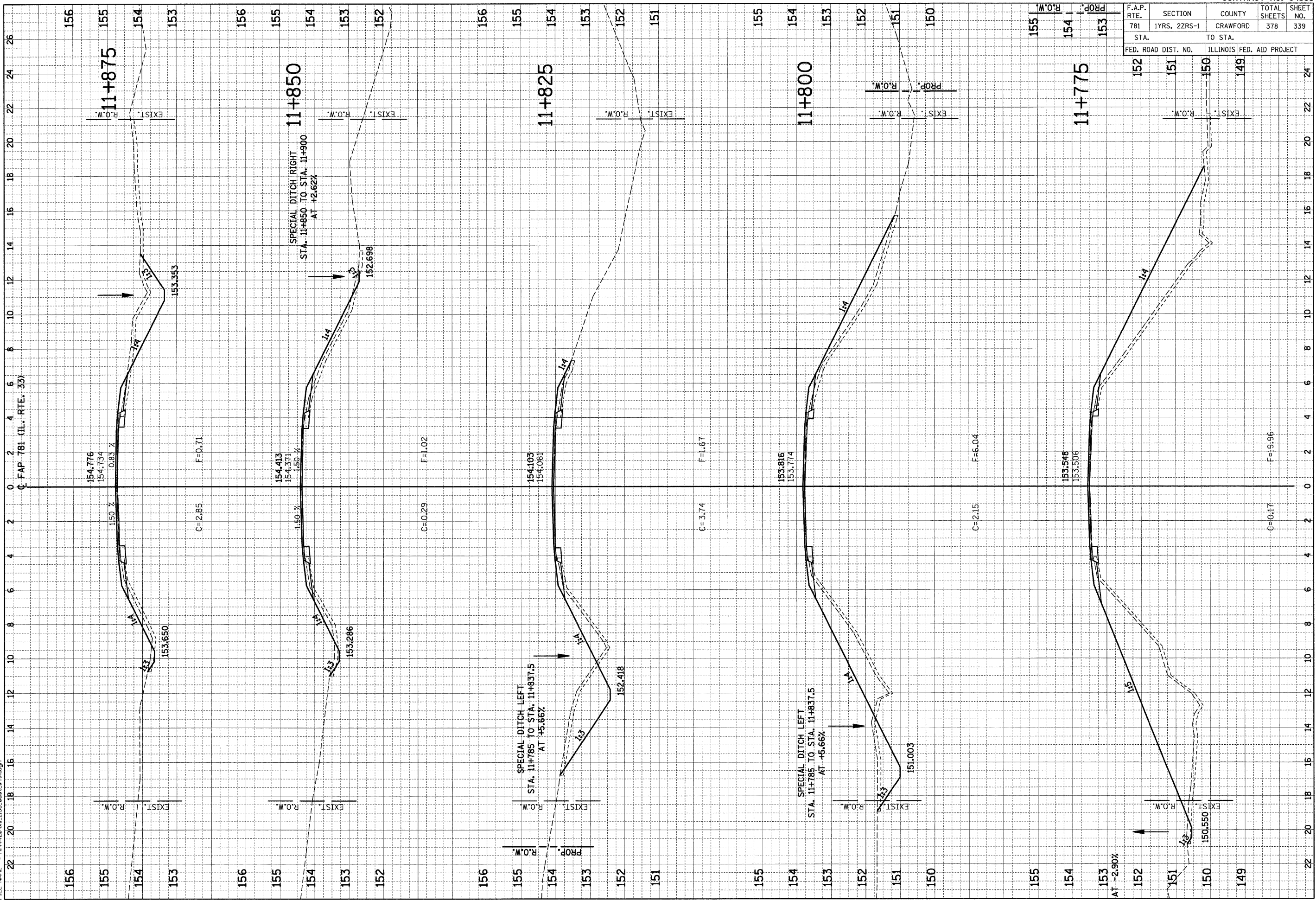


F.A.P. RTE.	SECTION	COUNTY	TOTAL SHEETS	SHEET NO.
781	1YRS, 2ZRS-1	CRAWFORD	378	339
STA. 152		TO STA. 151		24
FED. ROAD DIST. NO. 150		ILLINOIS FED. AID PROJECT 149		24

FINAL SURVEY	SURVEYED	BY	DATE
NOTE BOOK	PLOTTED		
	TEMPLATE		
	AREAS CHECKED		

ORIGINAL SURVEY	SURVEYED	BY	DATE
NOTE BOOK	PLOTTED		
	TEMPLATE		
	AREAS CHECKED		

PLOT DATE = 3/20/2008
 FILE NAME = H:\4420\133\133_eeet-sh14.dgn

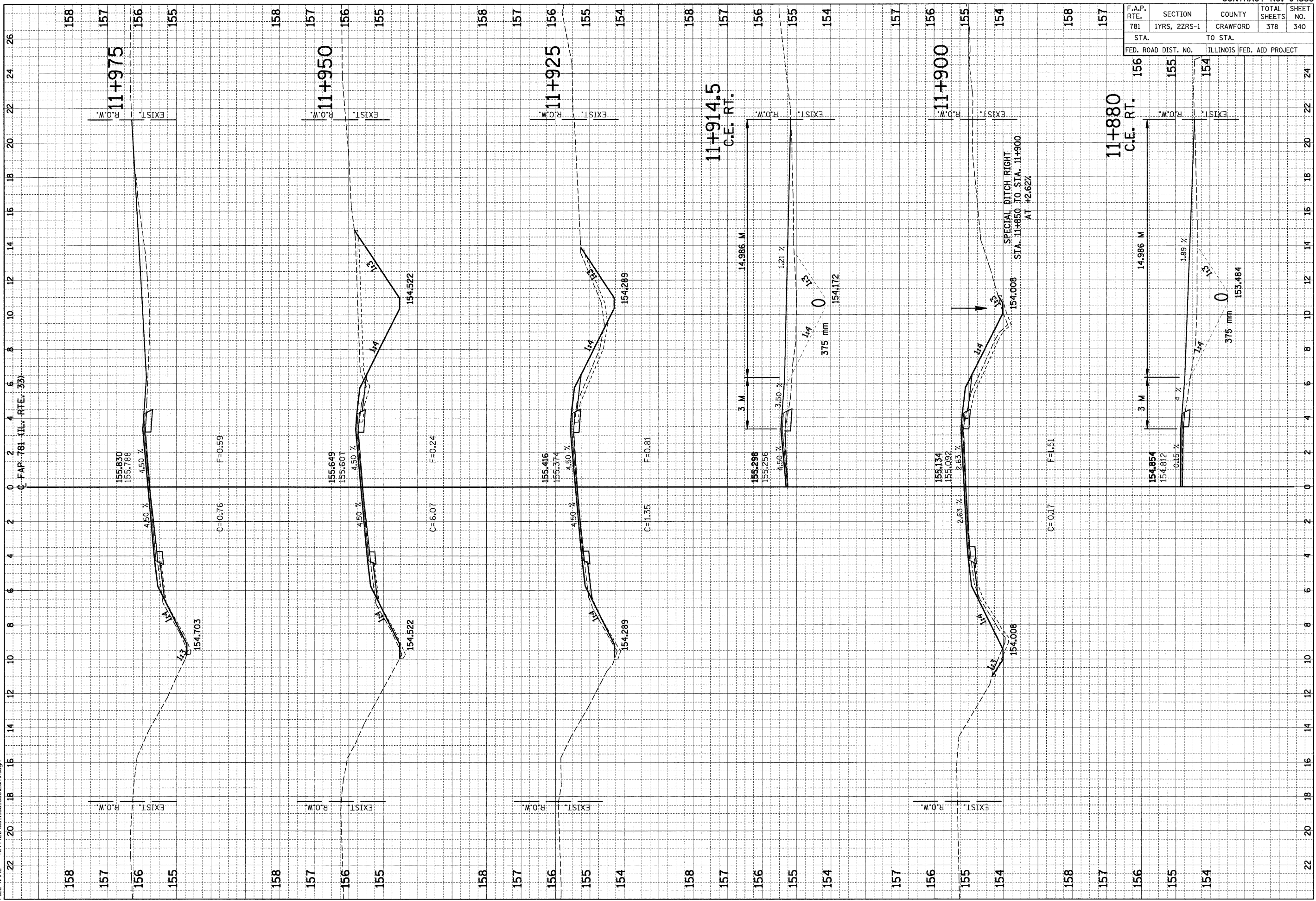


F.A.P. RTE.	SECTION	COUNTY	TOTAL SHEETS	SHEET NO.
781	1YRS, 2ZRS-1	CRAWFORD	378	340
STA.		TO STA.		
FED. ROAD DIST. NO.		ILLINOIS FED. AID PROJECT		

FINAL SURVEY NO.	SURVEYED BY	DATE
NOTE BOOK NO.	PLOTTED BY	
AREAS CHECKED	TEMPLATE	

ORIGINAL SURVEY NO.	SURVEYED BY	DATE
NOTE BOOK NO.	PLOTTED BY	
AREAS CHECKED	TEMPLATE	

PLOT DATE = 3/20/2008
 FILE NAME = H:\4420\vs.133_sert.sh4.dgn

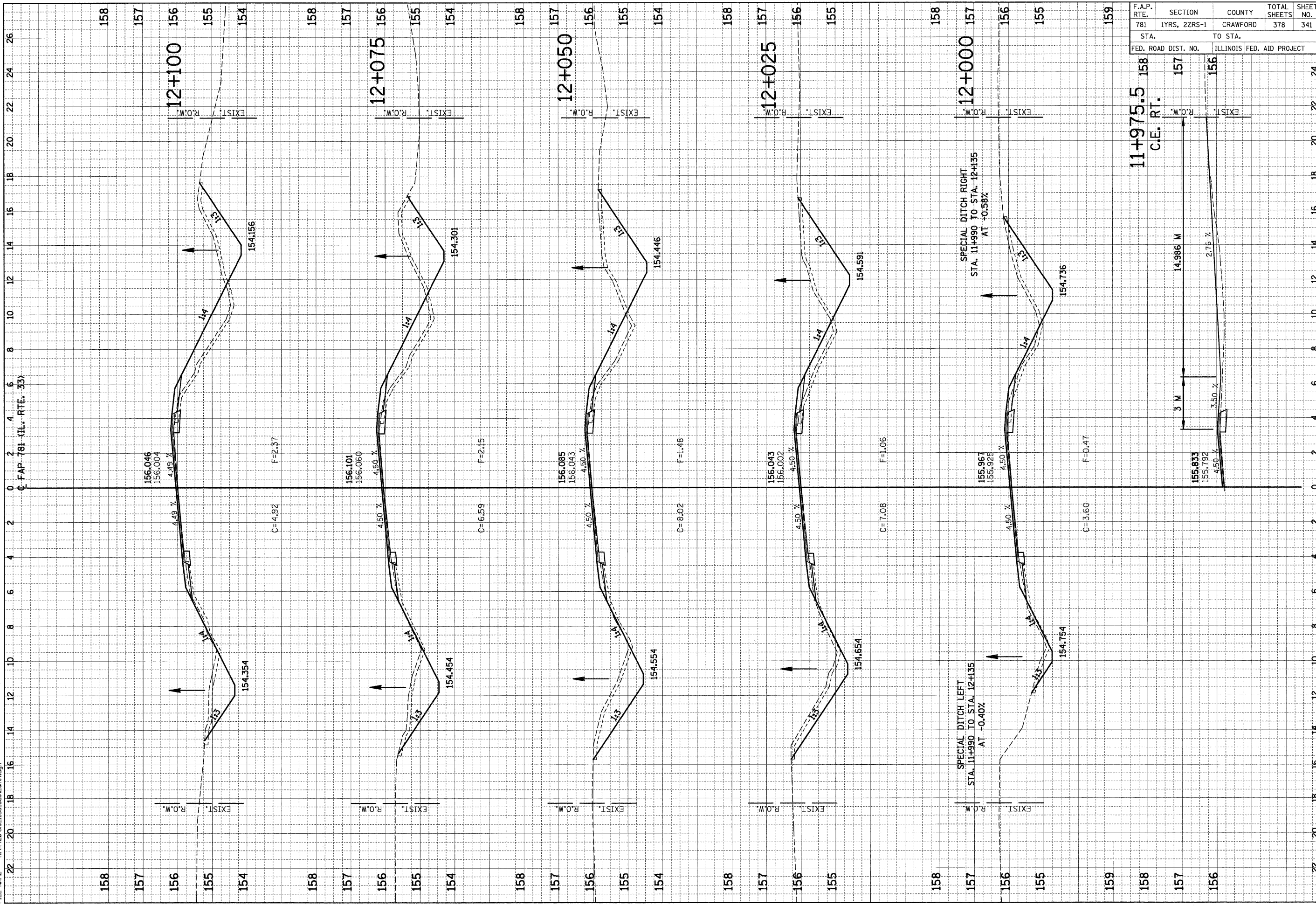


F.A.P. RTE.	SECTION	COUNTY	TOTAL SHEETS	SHEET NO.
781	1YRS, 2ZRS-1	CRAWFORD	378	341
STA.		TO STA.		
FED. ROAD DIST. NO.		ILLINOIS FED. AID PROJECT		

FINAL SURVEY	SURVEYED	BY	DATE
NOTE BOOK	PLOTTED		
NO.	TEMPLATE		
	AREAS CHECKED		

ORIGINAL SURVEY	SURVEYED	BY	DATE
NOTE BOOK	PLOTTED		
NO.	TEMPLATE		
	AREAS CHECKED		

PLOT DATE = 3/28/2008
 FILE NAME = H:\1420\vs-133.easht-4.dgn

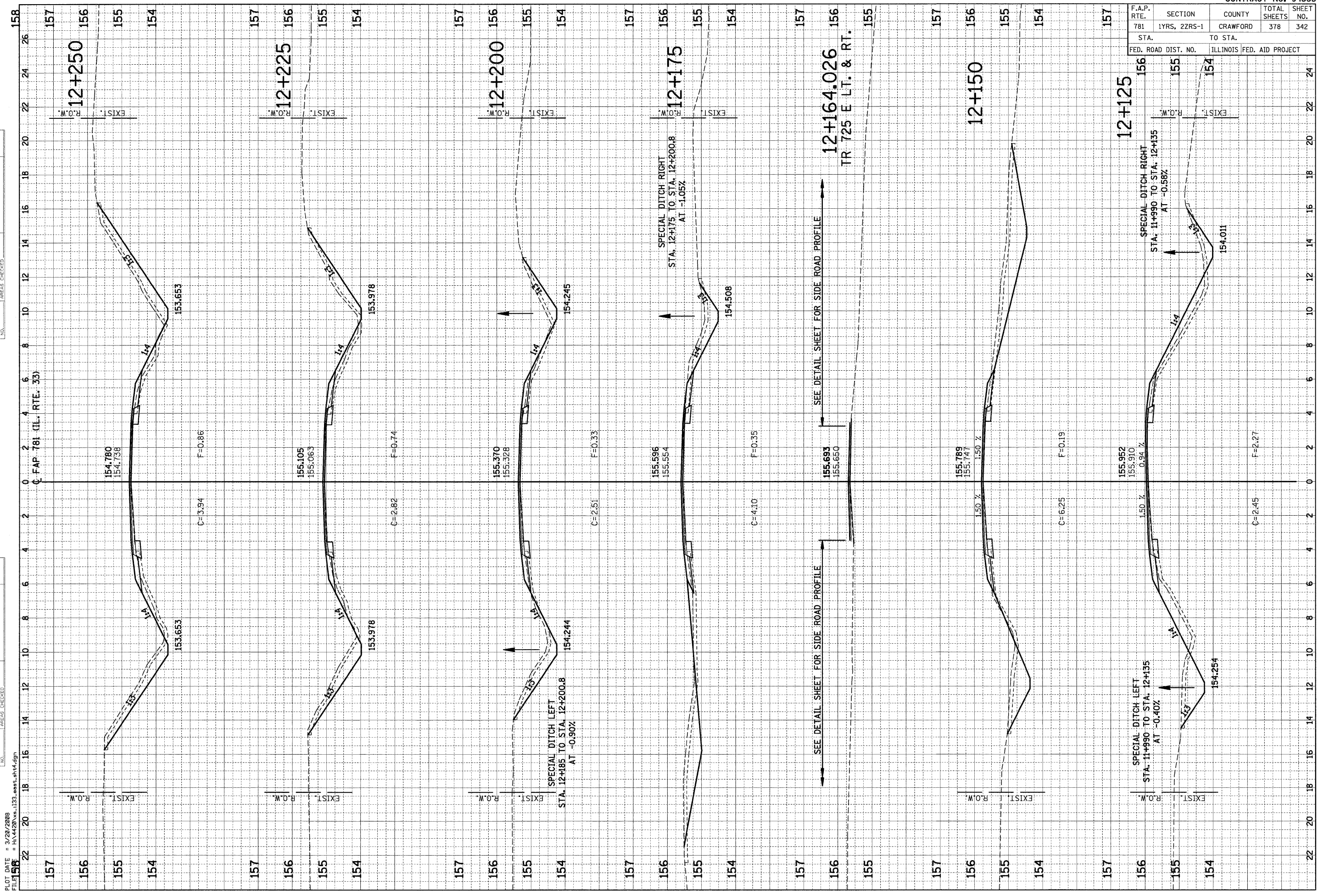


F.A.P. RTE.	SECTION	COUNTY	TOTAL SHEETS	SHEET NO.
781	1YRS, 2ZRS-1	CRAWFORD	378	342
STA.		TO STA.		
FED. ROAD DIST. NO.		ILLINOIS FED. AID PROJECT		

FINAL SURVEY NO.	SURVEYED PLOTTED TEMPLATE AREAS CHECKED	BY	DATE

ORIGINAL SURVEY NO.	SURVEYED PLOTTED TEMPLATE AREAS CHECKED	BY	DATE

PLOT DATE = 3/20/2008
 FILE NAME = H:\4420\vs.133_west.sh14.dgn

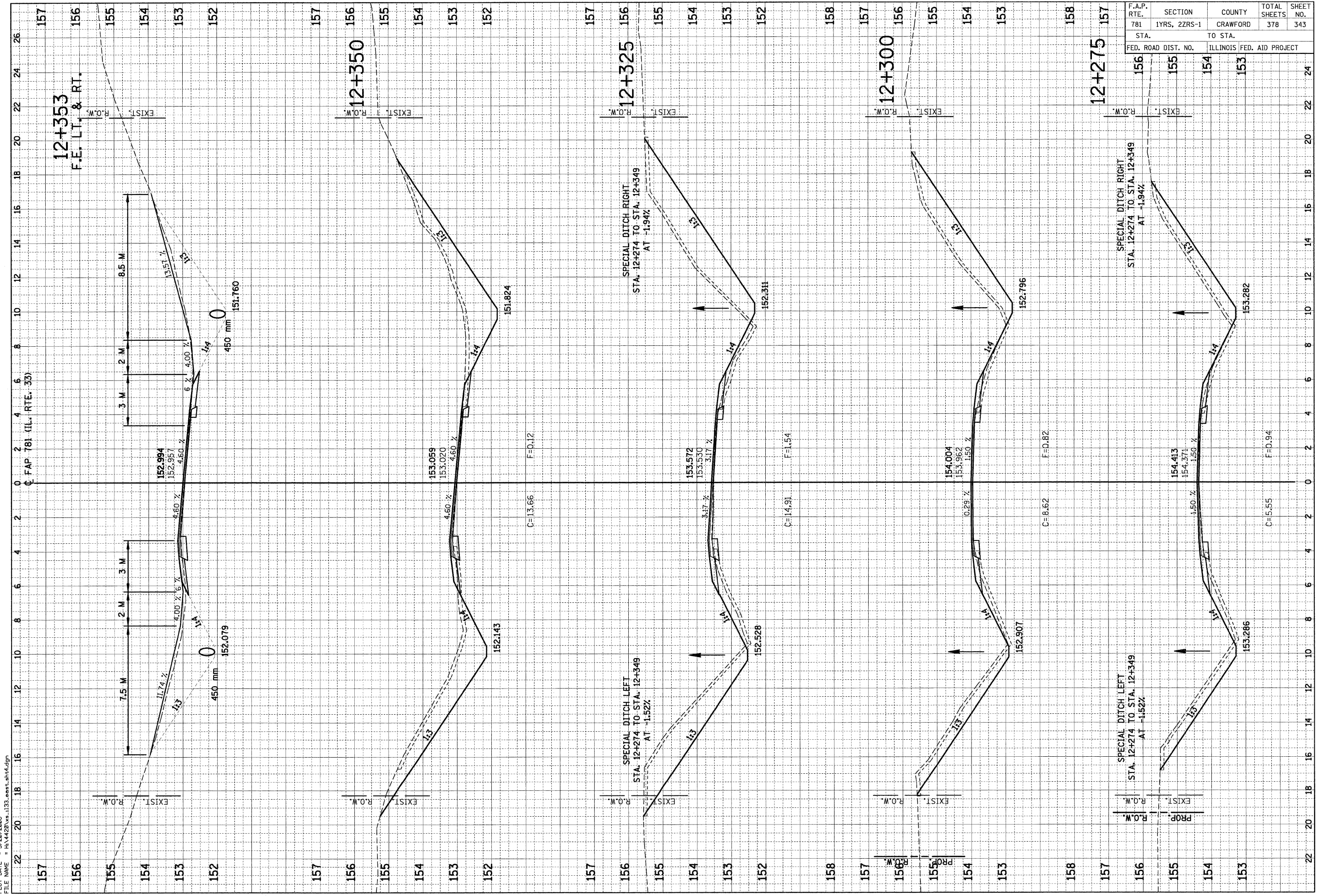


F.A.P. RTE.	SECTION	COUNTY	TOTAL SHEETS	SHEET NO.
781	1YRS, 2ZRS-1	CRAWFORD	378	343
STA.		TO STA.		
156		153		
155		154		
154		153		
153		153		
FED. ROAD DIST. NO.		ILLINOIS FED. AID PROJECT		

FINAL SURVEY	SURVEYED	BY	DATE
NOTE BOOK	PLOTTED		
AREAS CHECKED	TEMPLATE		
	NO. _____		

ORIGINAL SURVEY	SURVEYED	BY	DATE
NOTE BOOK	PLOTTED		
AREAS CHECKED	TEMPLATE		
	NO. _____		

PLOT DATE = 3/20/2008
 FILE NAME = H:\4420\vs.133.eest.sh4.dgn

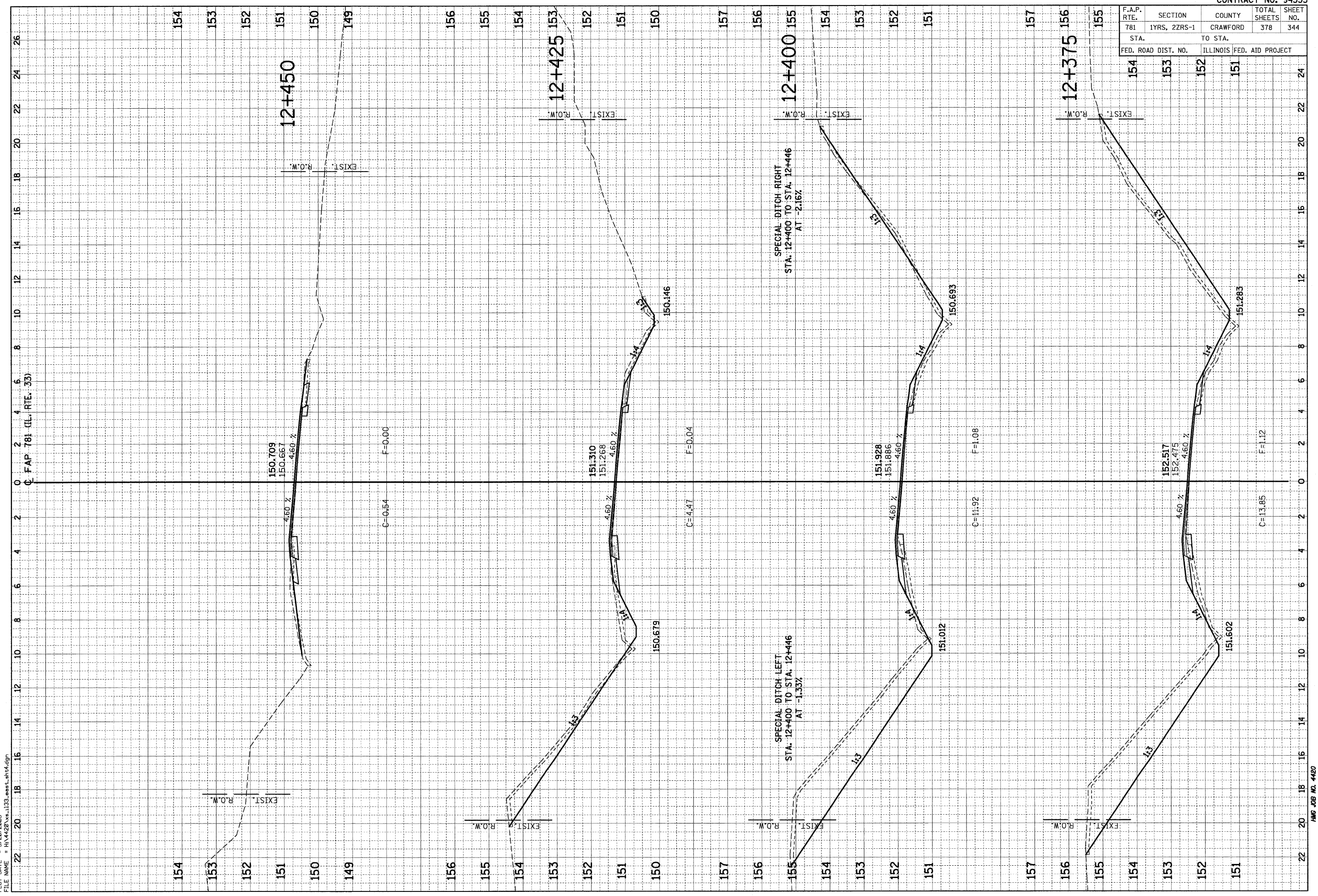


F.A.P. RTE.	SECTION	COUNTY	TOTAL SHEETS	SHEET NO.
781	1YRS, 2ZRS-1	CRAWFORD	378	344
STA.		TO STA.		
FED. ROAD DIST. NO.		ILLINOIS	FED. AID PROJECT	

FINAL SURVEY	SURVEYED	BY	DATE
NOTE BOOK	PLOTTED		
NO.	TEMPLATE		
	AREAS CHECKED		

ORIGINAL SURVEY	SURVEYED	BY	DATE
NOTE BOOK	PLOTTED		
NO.	TEMPLATE		
	AREAS CHECKED		

PLOT DATE = 3/20/2008
 FILE NAME = H:\4420\133\133_0001.dgn

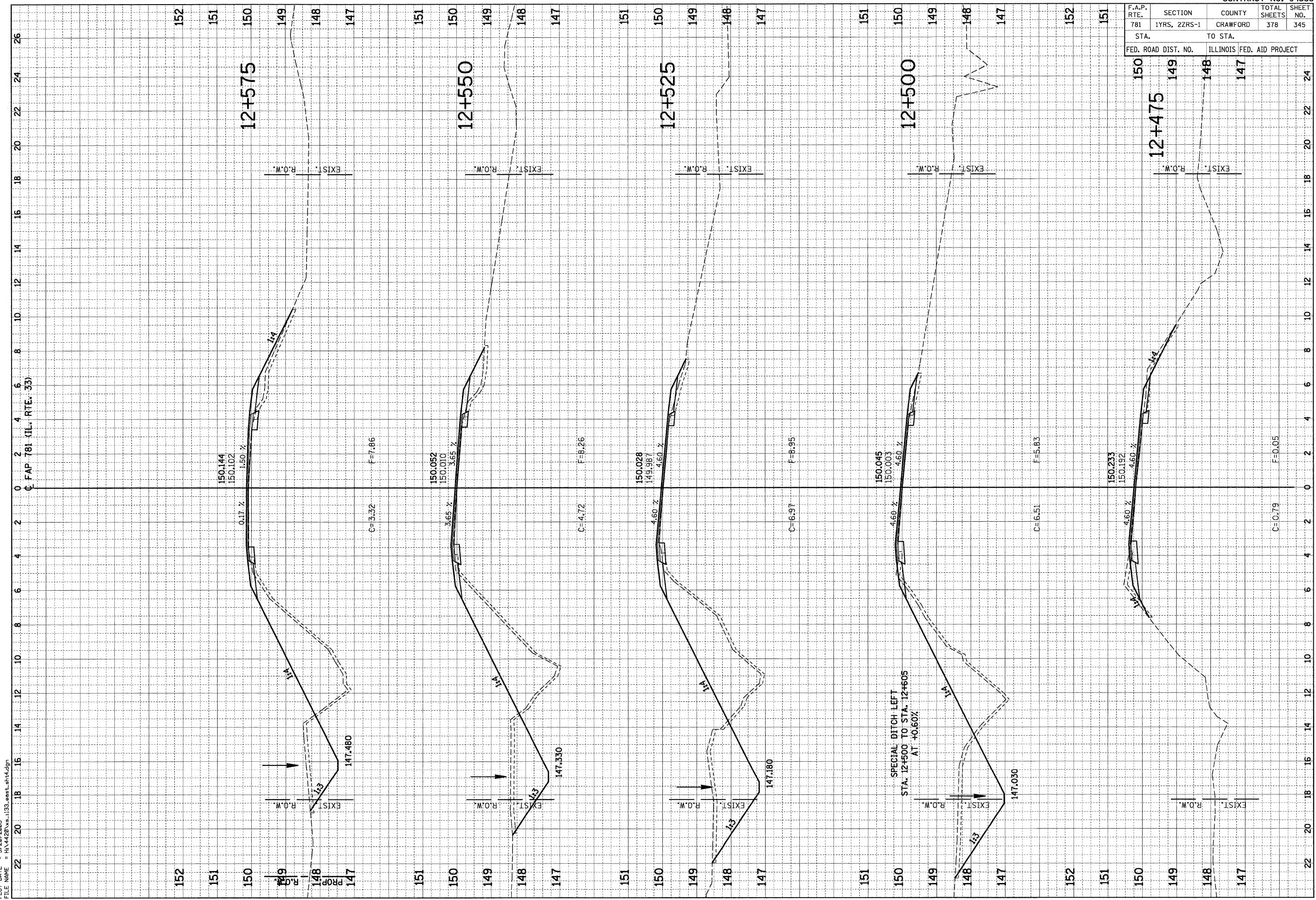


F.A.P. RTE. 781	SECTION 1YRS, 2ZRS-1	COUNTY CRAWFORD	TOTAL SHEETS 378	SHEET NO. 345
STA. 150		TO STA. 147		
FED. ROAD DIST. NO.		ILLINOIS FED. AID PROJECT		

FINAL SURVEY NO.	SURVEYED AREAS CHECKED	BY	DATE
NOTE BOOK NO.	PLOTTED TEMPLATE AREAS CHECKED		

ORIGINAL SURVEY NO.	SURVEYED AREAS CHECKED	BY	DATE
NOTE BOOK NO.	PLOTTED TEMPLATE AREAS CHECKED		

PLOT DATE = 3/20/2008
FILE NAME = H:\4420\vs-133\east_ah4.dgn

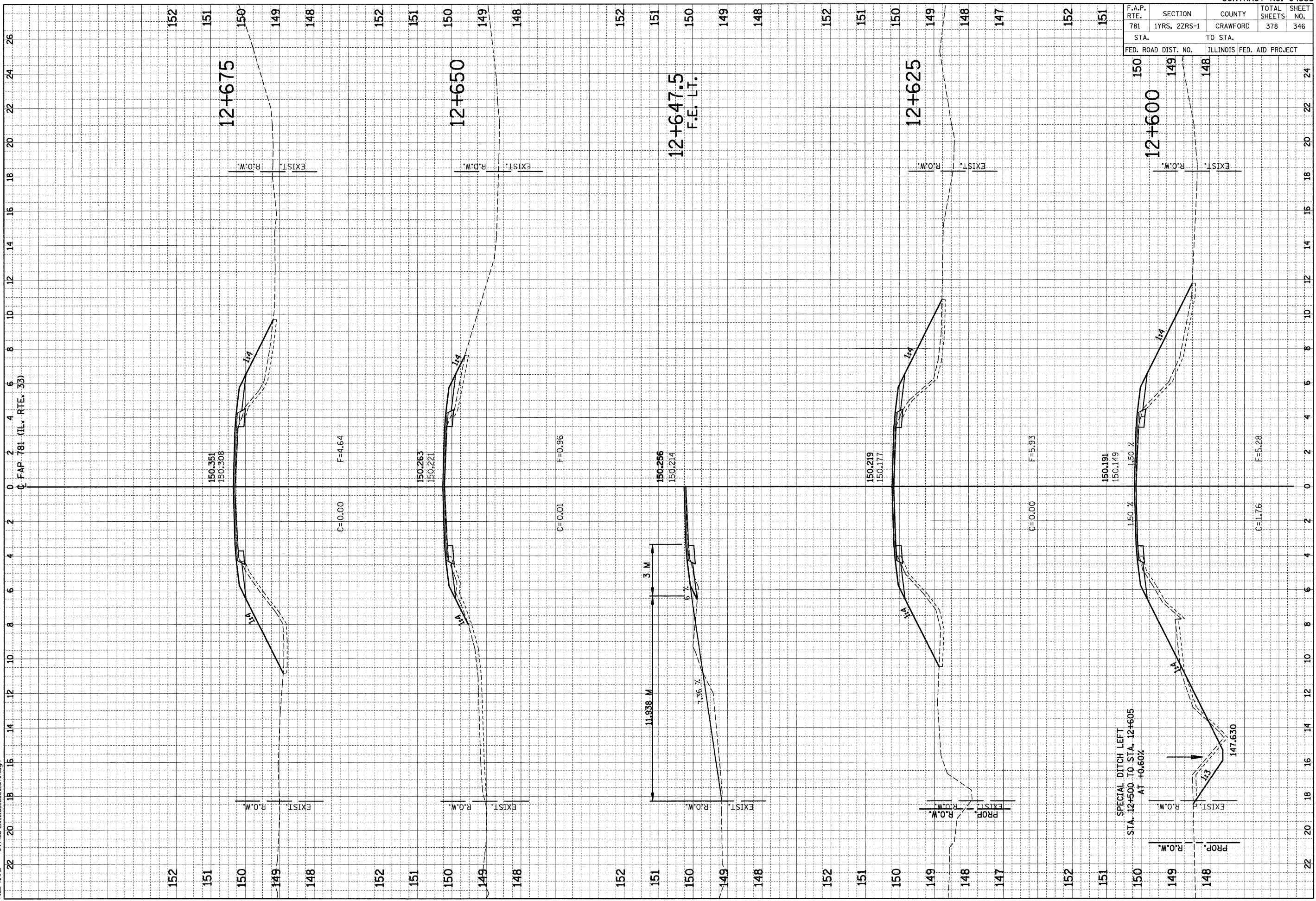


F.A.P. RTE.	SECTION	COUNTY	TOTAL SHEETS	SHEET NO.
781	1YRS, 2ZRS-1	CRAWFORD	378	346
STA.		TO STA.		
150		149		148
FED. ROAD DIST. NO.		ILLINOIS		FED. AID PROJECT

FINAL SURVEY NO.	SURVEYED BY	DATE
NOTE BOOK NO.	PLOTTED BY	
AREAS CHECKED	TEMPLATE	

ORIGINAL SURVEY NO.	SURVEYED BY	DATE
NOTE BOOK NO.	PLOTTED BY	
AREAS CHECKED	TEMPLATE	

PLOT DATE = 3/28/2008
 FILE NAME = H:\4420\vs_1133_sect.dwg

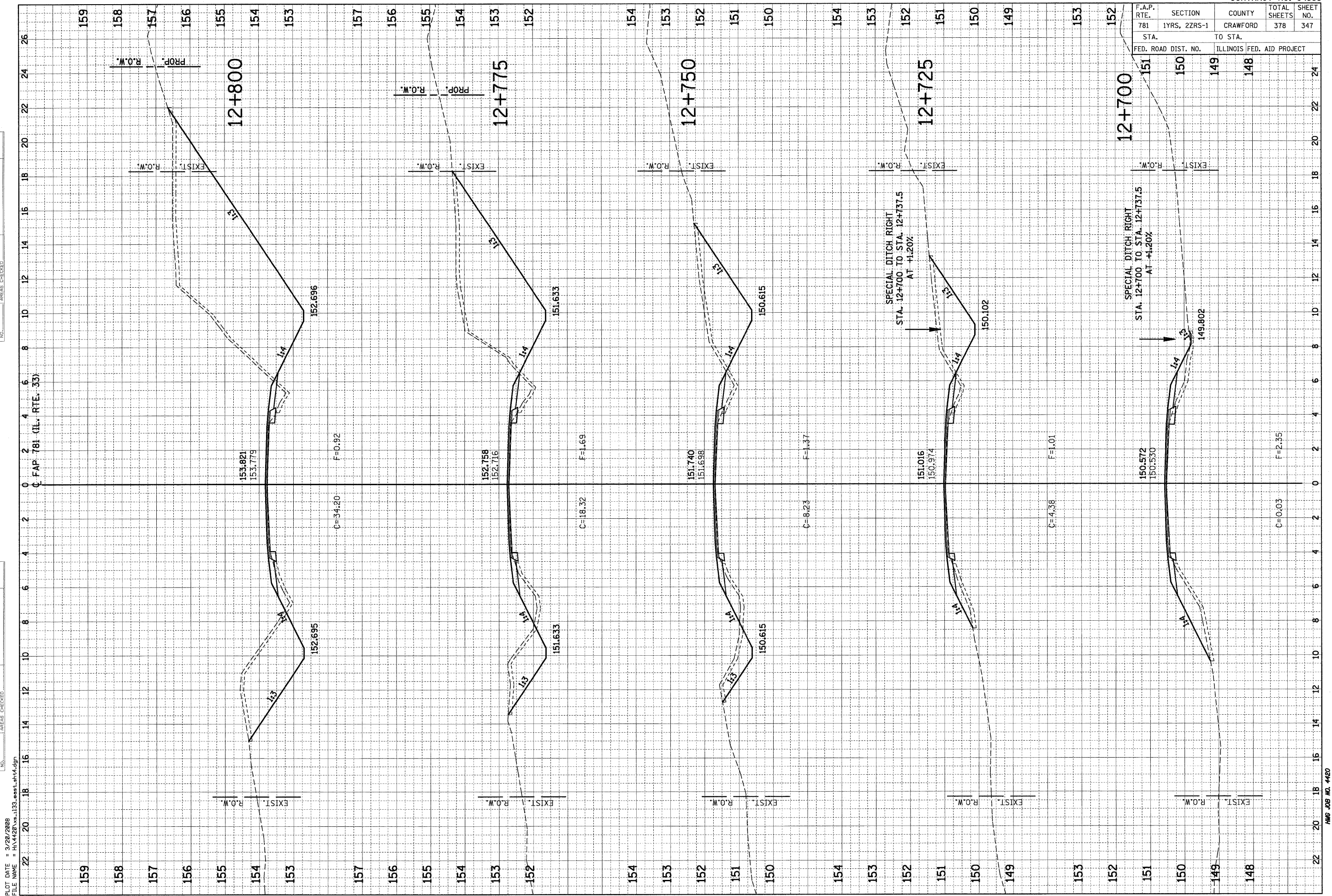


SPECIAL DITCH LEFT
 STA. 12+500 TO STA. 12+605
 AT +0.60%

F.A.P. RTE.	SECTION	COUNTY	TOTAL SHEETS	SHEET NO.
781	1YRS, 2ZRS-1	CRAWFORD	378	347
STA.		TO STA.		
FED. ROAD DIST. NO.		ILLINOIS	FED. AID PROJECT	
151		149	148	

FINAL SURVEY NO.	SURVEYED BY	DATE
NOTE BOOK NO.	PLOTTED BY	
AREAS CHECKED	TEMPLATE	

ORIGINAL SURVEY NO.	SURVEYED BY	DATE
NOTE BOOK NO.	PLOTTED BY	
AREAS CHECKED	TEMPLATE	



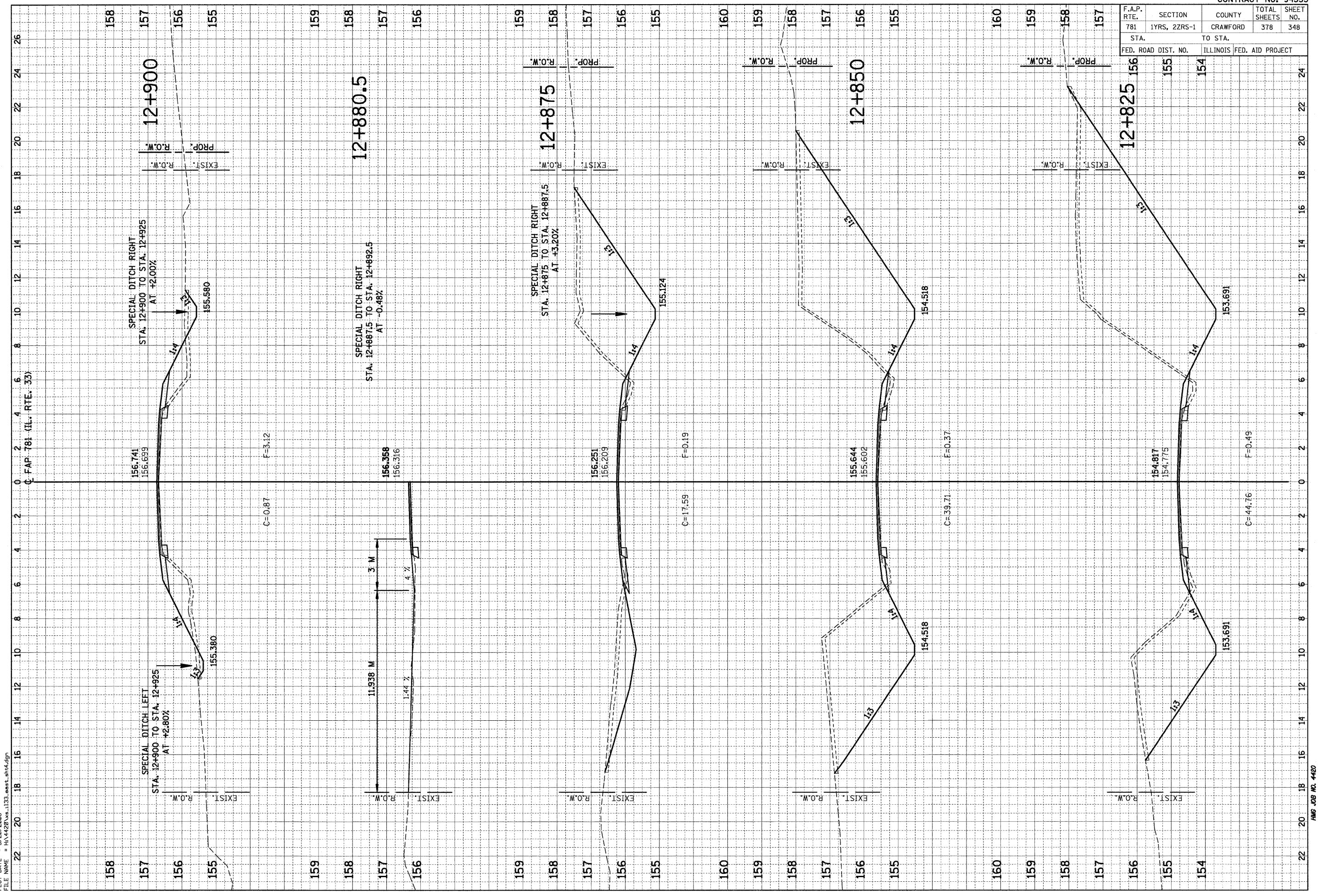
PLOT DATE = 3/26/2008
 FILE NAME = H:\4420\133\133_east.sh4.dgn

F.A.P. RTE.	SECTION	COUNTY	TOTAL SHEETS	SHEET NO.
781	1YRS, 2ZRS-1	CRAWFORD	378	348
STA. TO STA.				
FED. ROAD DIST. NO.			ILLINOIS FED. AID PROJECT	

FINAL SURVEY	SURVEYED	BY	DATE
NOTE BOOK	PLOTTED		
NO.	TEMPLATE		
	AREAS CHECKED		

ORIGINAL SURVEY	SURVEYED	BY	DATE
NOTE BOOK	PLOTTED		
NO.	TEMPLATE		
	AREAS CHECKED		

PLOT DATE = 3/20/2008
 FILE NAME = H:\4420\vs-1133_sect_ah4.dgn

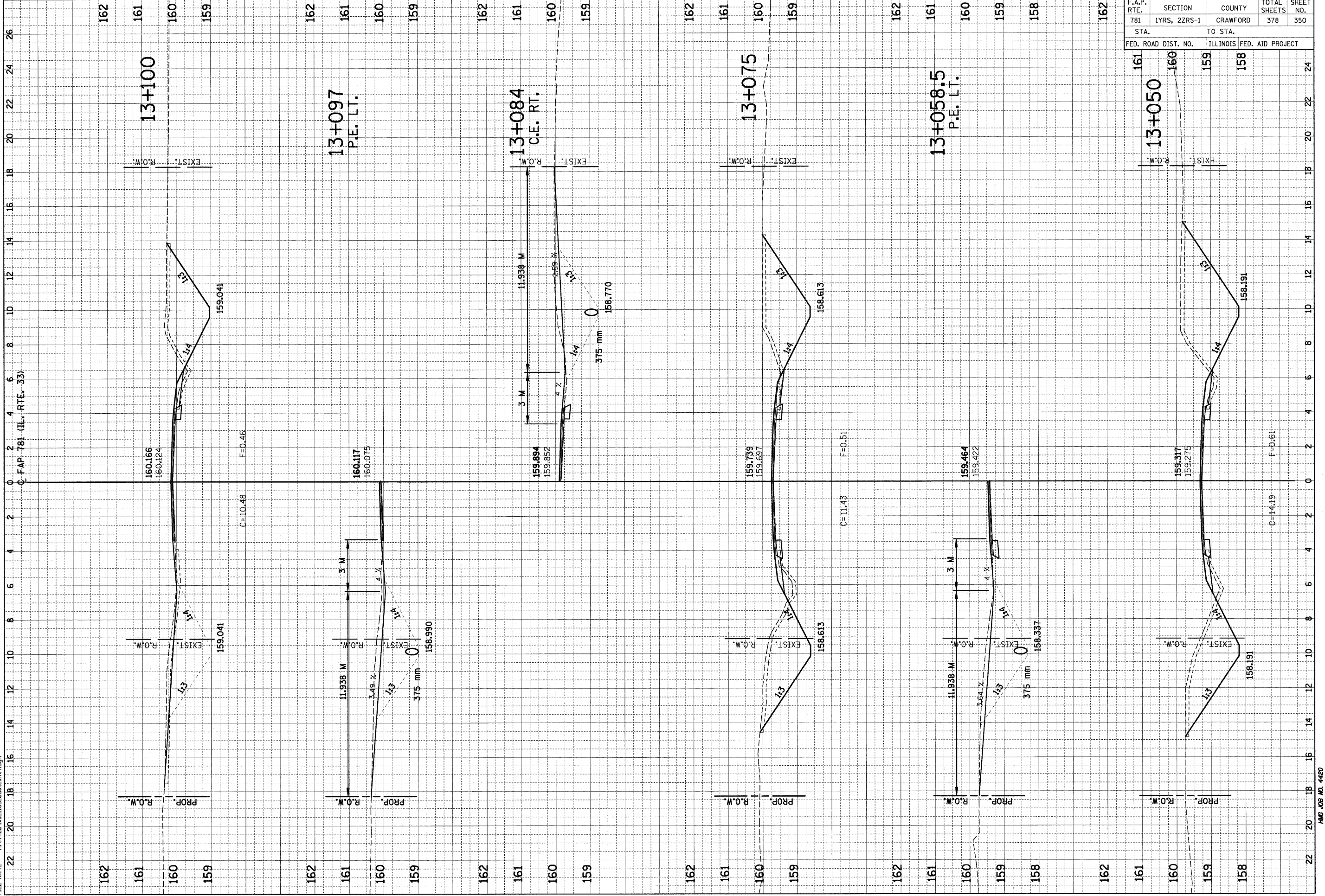


F.A.P. RTE.	SECTION	COUNTY	TOTAL SHEETS	SHEET NO.
781	1YRS, 2ZRS-1	CRAWFORD	378	350
STA. TO STA.				
FED. ROAD DIST. NO.		ILLINOIS FED. AID PROJECT		

FINAL SURVEY	SURVEYED	BY	DATE
NOTE BOOK	PLOTTED		
AREAS CHECKED	TEMPLATE		
	NO.		

ORIGINAL SURVEY	SURVEYED	BY	DATE
NOTE BOOK	PLOTTED		
AREAS CHECKED	TEMPLATE		
	NO.		

PLOT DATE = 3/20/2008
 FILE NAME = H:\4420\133 east.sh4.dgn

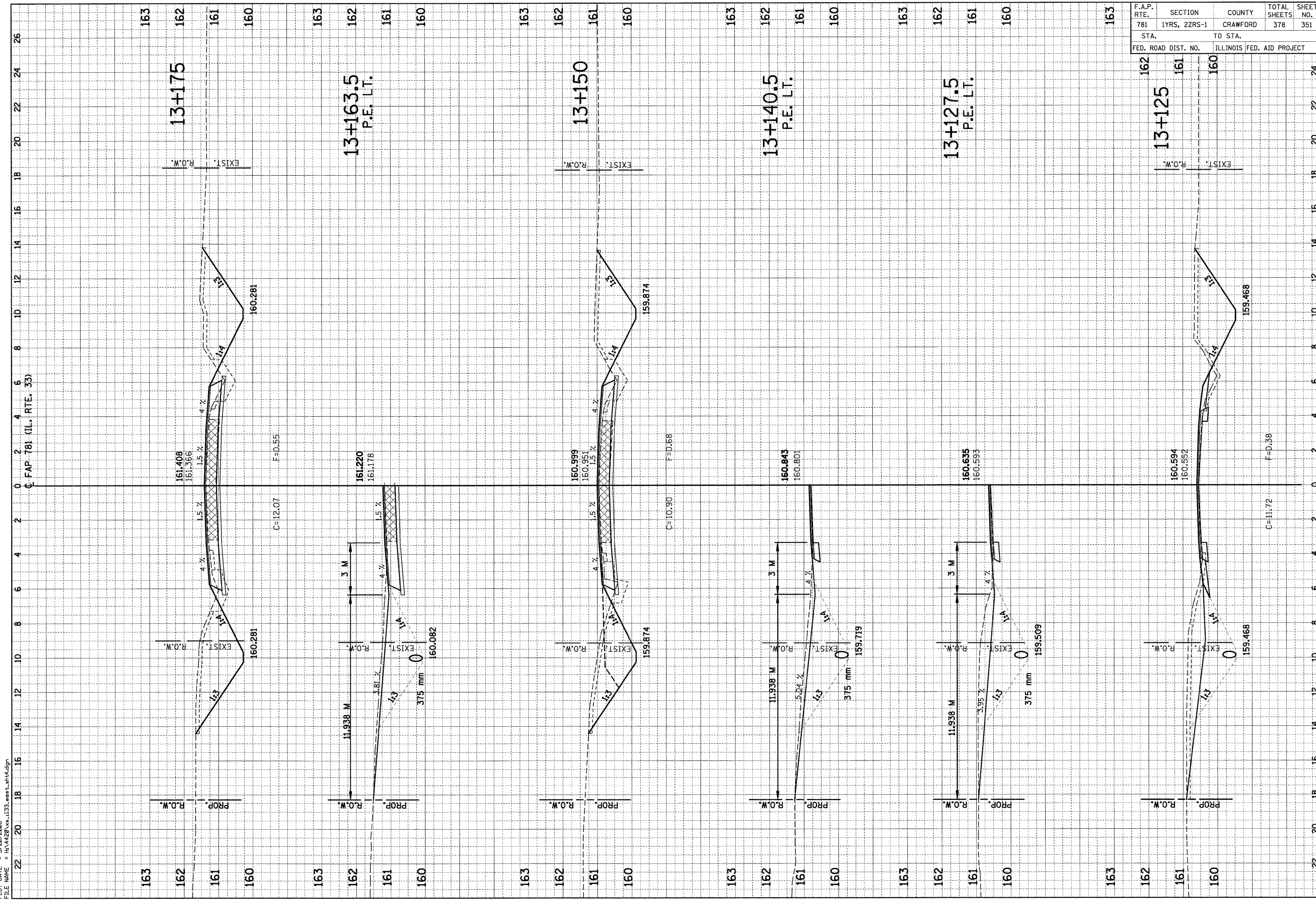


F.A.P. RTE.	SECTION	COUNTY	TOTAL SHEETS	SHEET NO.
781	1YRS, 2ZRS-1	CRAWFORD	378	351
STA.		TO STA.		
162		161		
161		160		
FED. ROAD DIST. NO.		ILLINOIS FED. AID PROJECT		

FINAL SURVEY NO.	SURVEYED PLOTTED TEMPLATE AREAS CHECKED	BY	DATE

ORIGINAL SURVEY NO.	SURVEYED PLOTTED TEMPLATE AREAS CHECKED	BY	DATE

PLOT DATE = 3/20/2008
 FILE NAME = H:\1420\vs-133\east_sht4.dgn

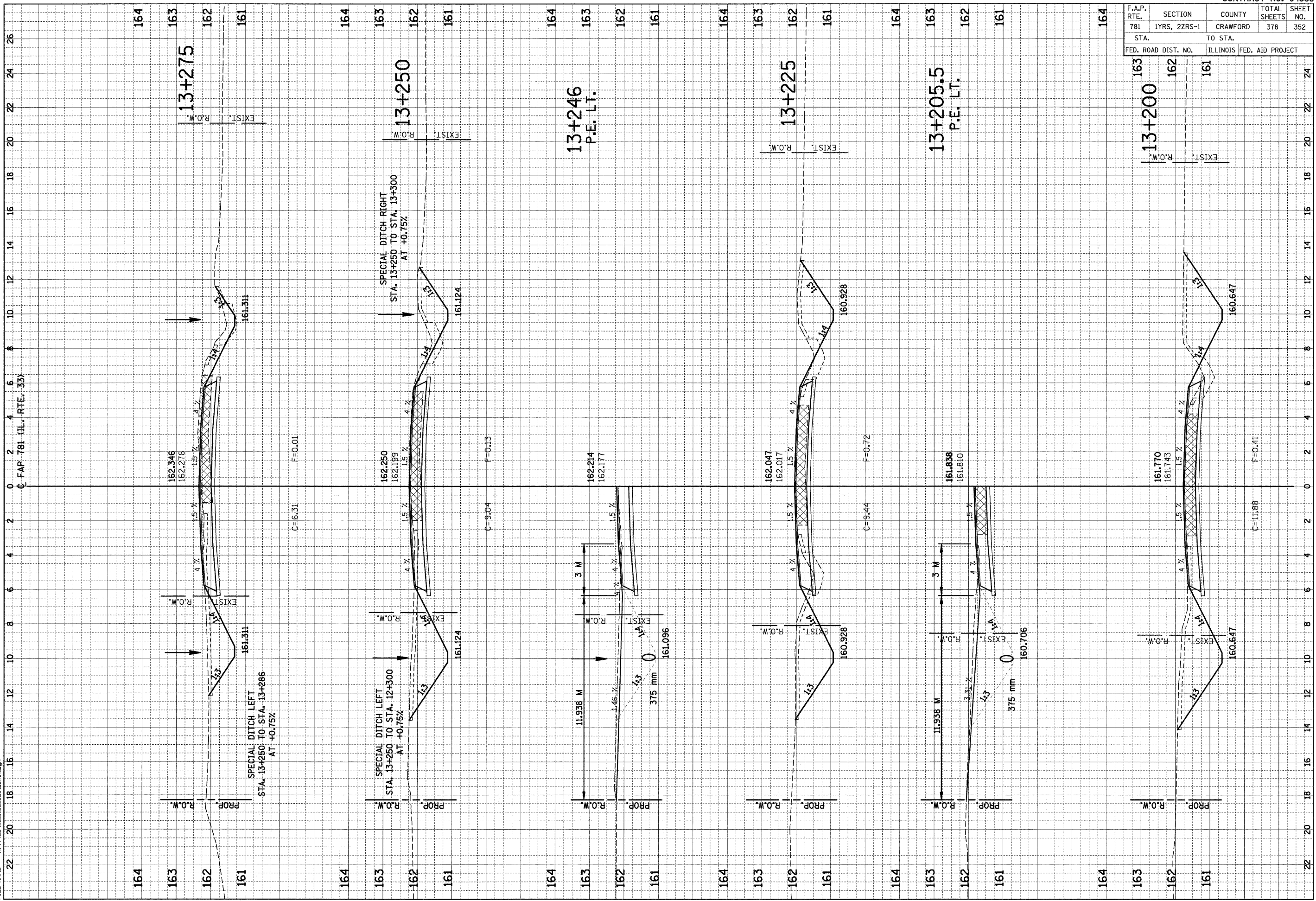


F.A.P. RTE.	SECTION	COUNTY	TOTAL SHEETS	SHEET NO.
781	1YRS, 2ZRS-1	CRAWFORD	378	352
STA. TO STA.		ILLINOIS FED. AID PROJECT		

NO.	DATE	BY

NO.	DATE	BY

PLOT DATE = 3/26/2008
 FILE NAME = H:\4420\vs.133.eest_sh14.dgn

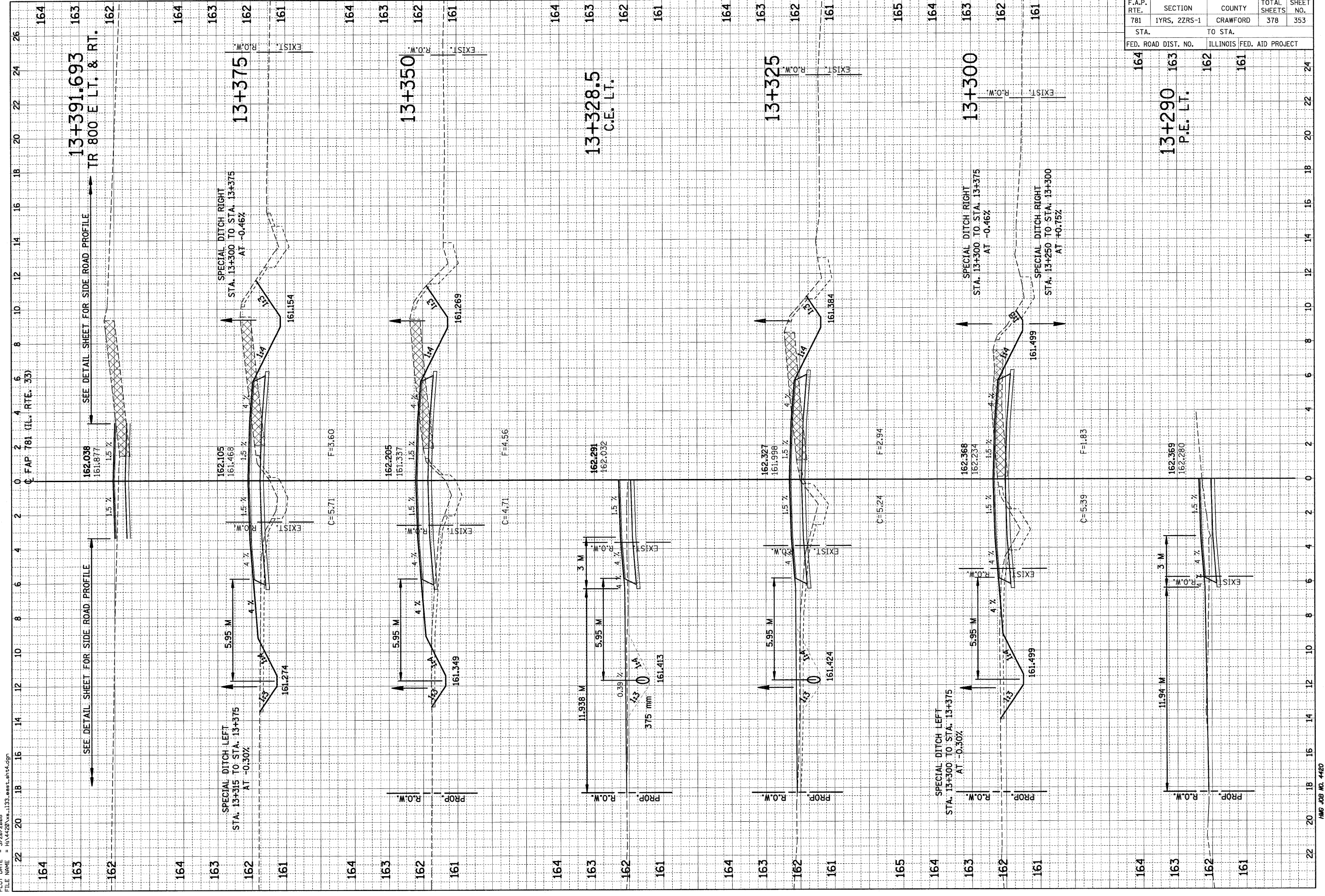


F.A.P. RTE.	SECTION	COUNTY	TOTAL SHEETS	SHEET NO.
781	1YRS, 2ZRS-1	CRAWFORD	378	353
STA. 164 TO STA. 163		TO STA. 162		
FED. ROAD DIST. NO. 164		ILLINOIS	FED. AID PROJECT 161	

FINAL SURVEY	SURVEYED	DATE
NOTE BOOK	PLOTTED	
AREAS CHECKED	TEMPLATE	
NO.		

ORIGINAL SURVEY	SURVEYED	DATE
NOTE BOOK	PLOTTED	
AREAS CHECKED	TEMPLATE	
NO.		

PLOT DATE = 3/20/2008
 FILE NAME = H:\4420\ex-133\east.mxd

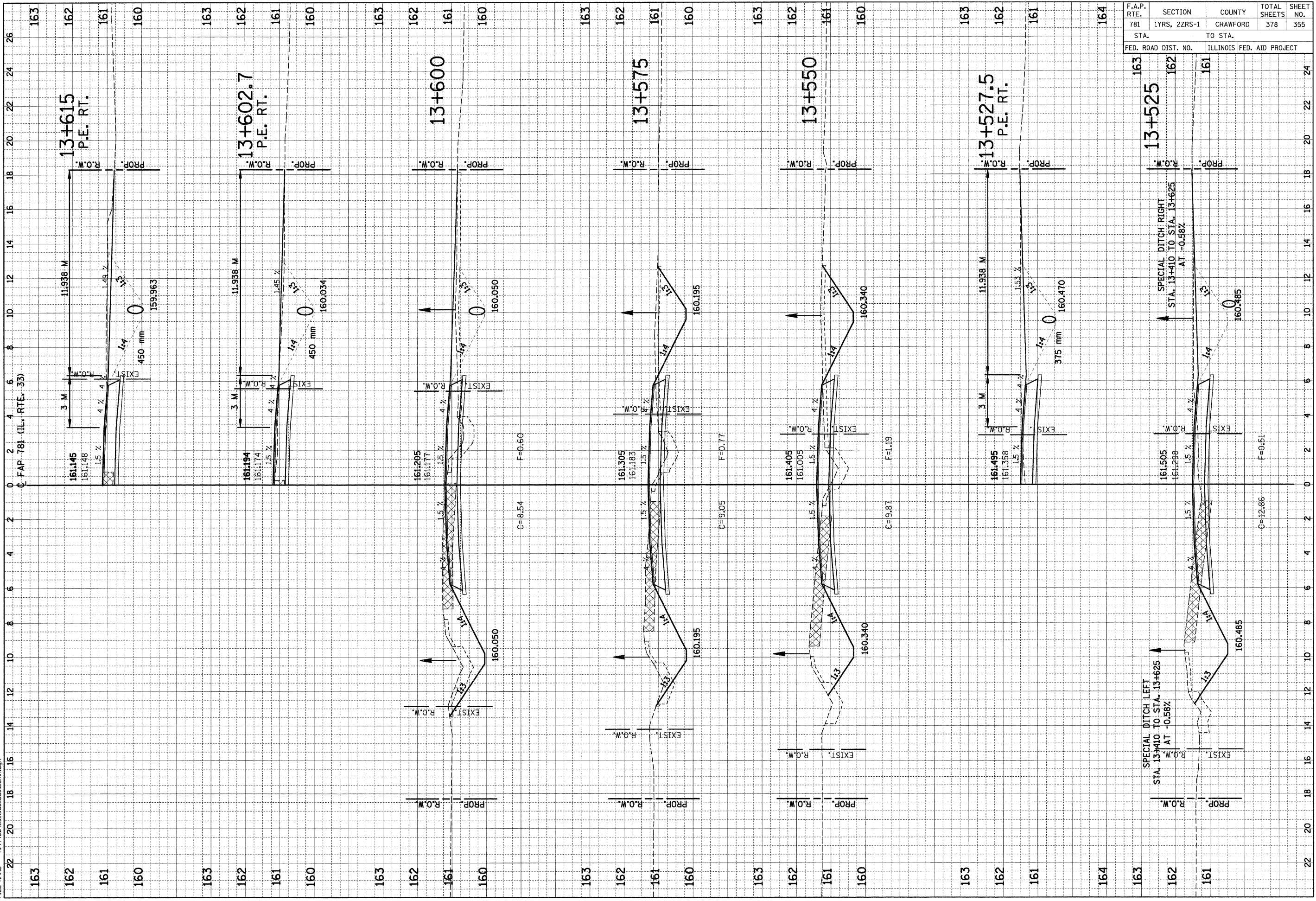


F.A.P. RTE.	SECTION	COUNTY	TOTAL SHEETS	SHEET NO.
781	1YRS, 2ZRS-1	CRAWFORD	378	355
STA.		TO STA.		
FED. ROAD DIST. NO.		ILLINOIS FED. AID PROJECT		

FINAL SURVEY	SURVEYED	BY	DATE
NOTE BOOK	PLOTTED		
NO.	TEMPLATE		
	AREAS CHECKED		

ORIGINAL SURVEY	SURVEYED	BY	DATE
NOTE BOOK	PLOTTED		
NO.	TEMPLATE		
	AREAS CHECKED		

PLOT DATE = 3/20/2008
 FILE NAME = H:\1420\vs-133.east.sh4.dgn

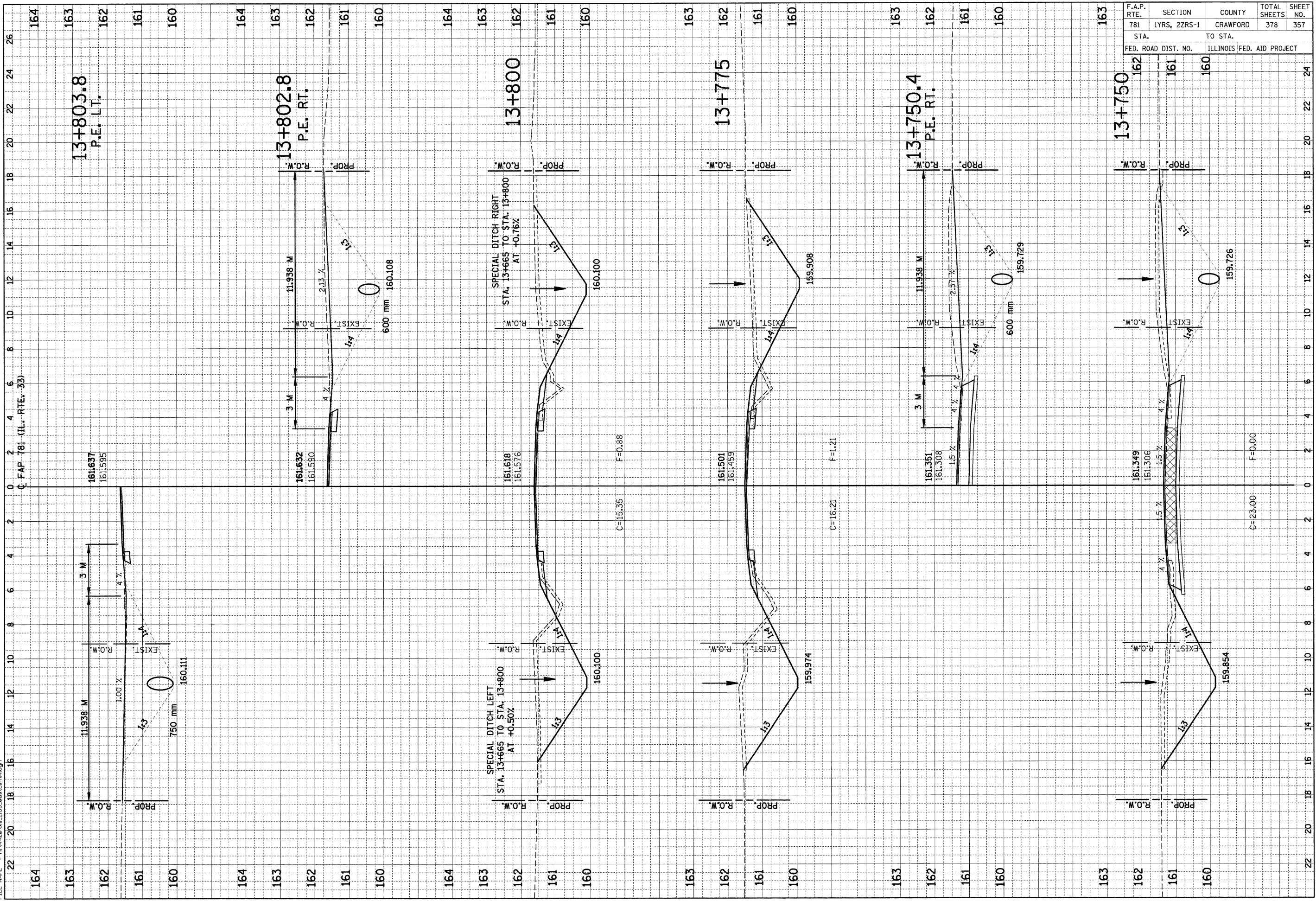


F.A.P. RTE.	SECTION	COUNTY	TOTAL SHEETS	SHEET NO.
781	1YRS, 2ZRS-1	CRAWFORD	378	357
STA.		TO STA.		
FED. ROAD DIST. NO.		ILLINOIS FED. AID PROJECT		

FINAL SURVEY	SURVEYED	BY	DATE
NOTE BOOK	PLOTTED		
NO.	TEMPLATE		
	AREAS CHECKED		

ORIGINAL SURVEY	SURVEYED	BY	DATE
NOTE BOOK	PLOTTED		
NO.	TEMPLATE		
	AREAS CHECKED		

PLOT DATE = 3/20/2008
 FILE NAME = H:\4420\va-133_eest.sh4.dgn

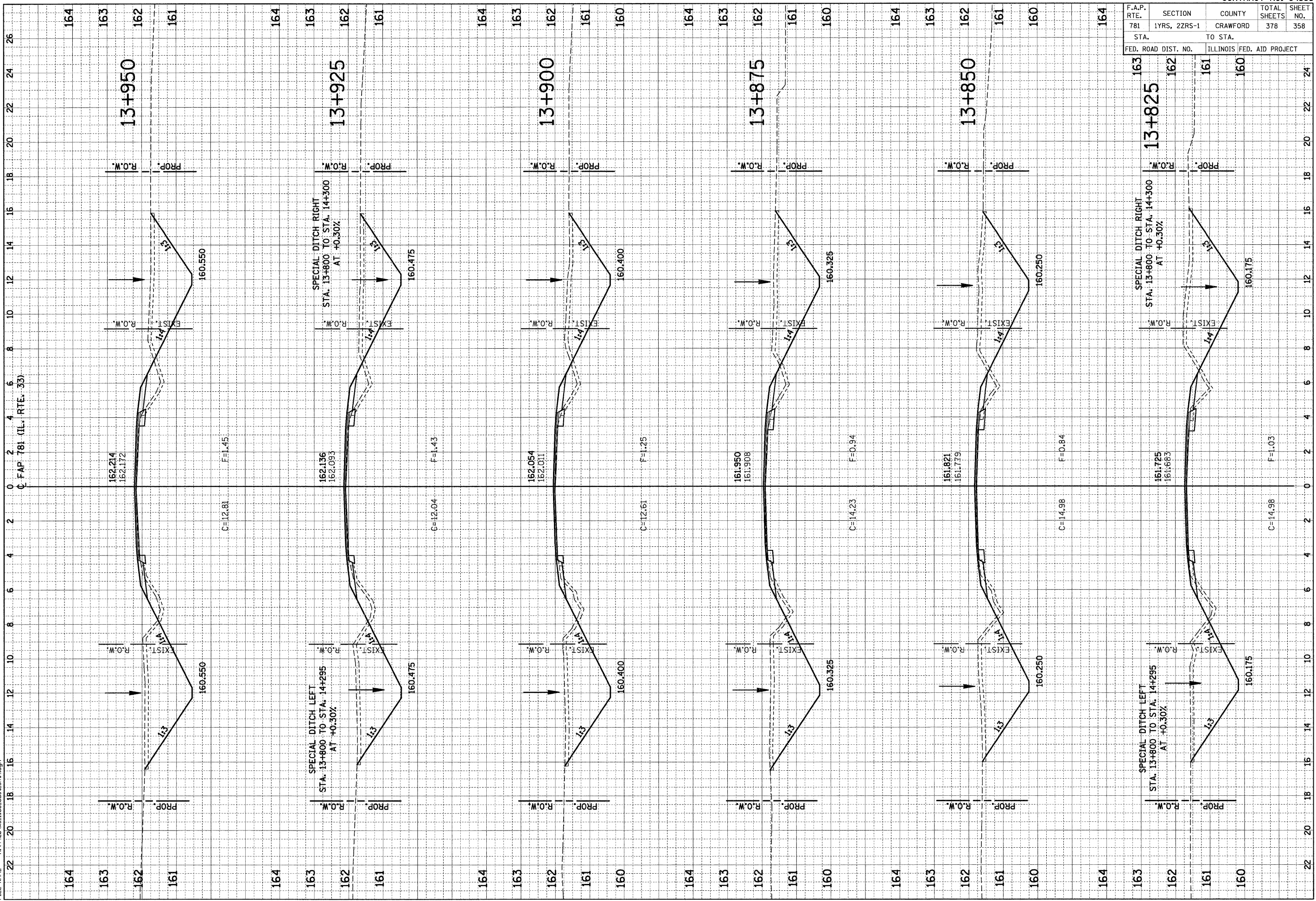


F.A.P. RTE.	SECTION	COUNTY	TOTAL SHEETS	SHEET NO.
781	1YRS, 2ZRS-1	CRAWFORD	378	358
STA. TO STA.		ILLINOIS FED. AID PROJECT		
163	162	161	160	

FINAL SURVEY	SURVEYED	BY	DATE
NOTE BOOK	PLOTTED		
NO.	TEMPLATE		
	AREAS CHECKED		

ORIGINAL SURVEY	SURVEYED	BY	DATE
NOTE BOOK	PLOTTED		
NO.	TEMPLATE		
	AREAS CHECKED		

PLOT DATE = 3/20/2008
 FILE NAME = H:\4420\vs-1133_sect.sh4.dgn

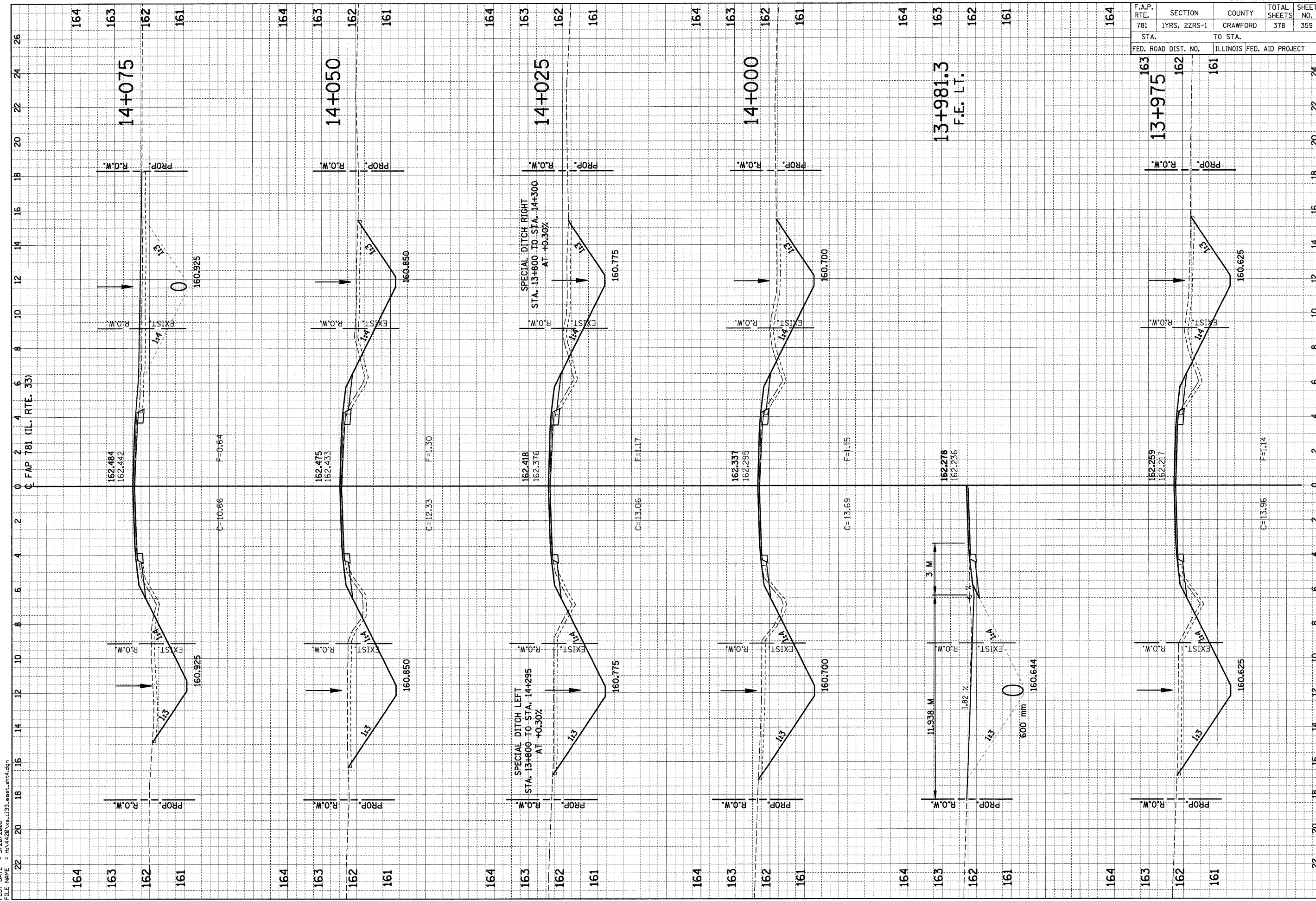


F.A.P. RTE.	SECTION	COUNTY	TOTAL SHEETS	SHEET NO.
781	1YRS, 2ZRS-1	CRAWFORD	378	359
STA. TO STA.		FED. ROAD DIST. NO. ILLINOIS FED. AID PROJECT		

ORIGINAL SURVEY	SURVEYED	BY	DATE
NOTE BOOK	PLOTTED		
NO.	TEMPLATE		
	AREAS CHECKED		

FINAL SURVEY	SURVEYED	BY	DATE
NOTE BOOK	PLOTTED		
NO.	TEMPLATE		
	AREAS CHECKED		

PLOT DATE = 3/20/2008
 FILE NAME = H:\4420\vs-133_eeet_sh4.dgn



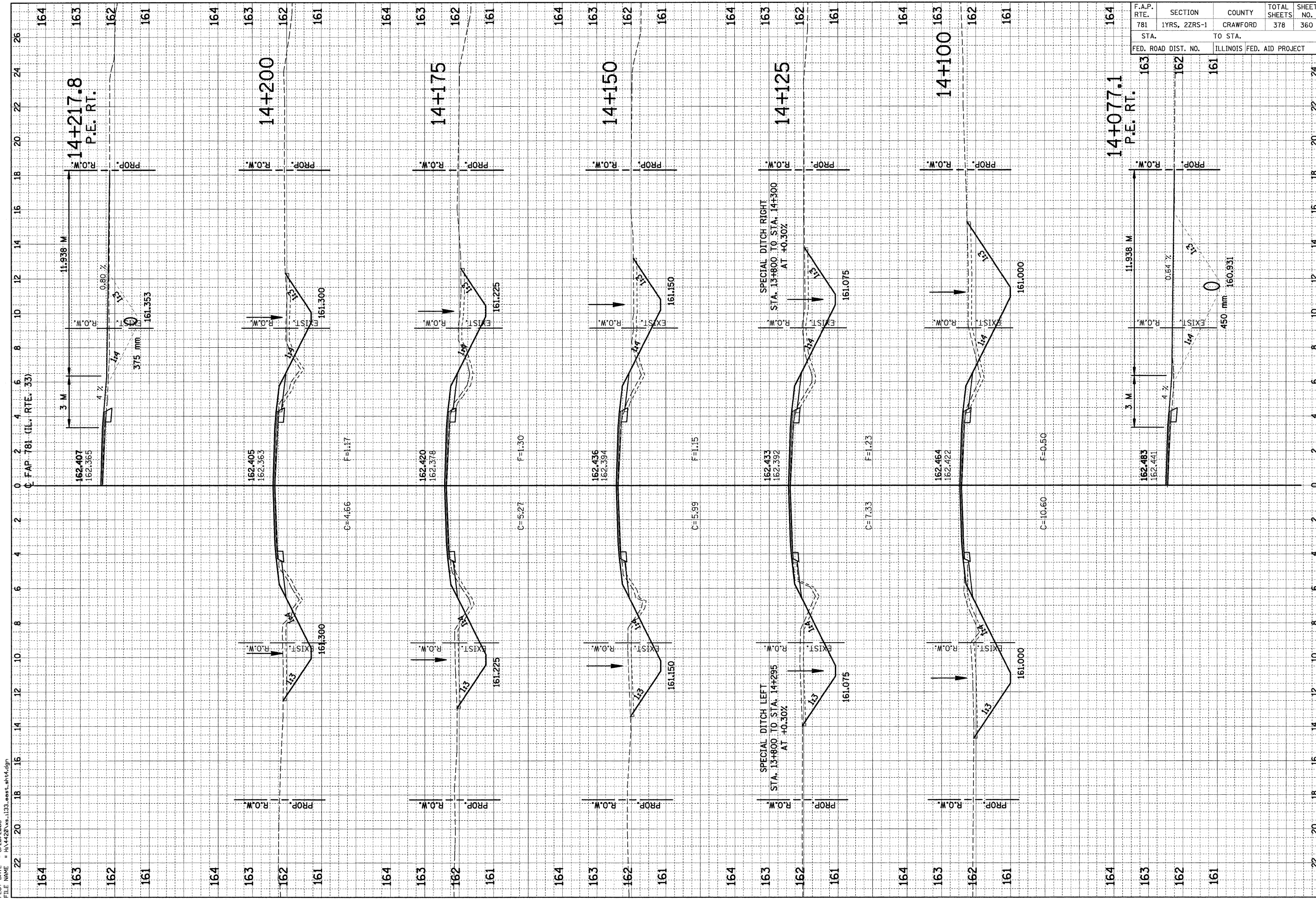
164	163	162	161	26
164	163	162	161	24
164	163	162	161	22
164	163	162	161	20
164	163	162	161	18
164	163	162	161	16
164	163	162	161	14
164	163	162	161	12
164	163	162	161	10
164	163	162	161	8
164	163	162	161	6
164	163	162	161	4
164	163	162	161	2
164	163	162	161	0
164	163	162	161	2
164	163	162	161	4
164	163	162	161	6
164	163	162	161	8
164	163	162	161	10
164	163	162	161	12
164	163	162	161	14
164	163	162	161	16
164	163	162	161	18
164	163	162	161	20
164	163	162	161	22
164	163	162	161	24

F.A.P. RTE.	SECTION	COUNTY	TOTAL SHEETS	SHEET NO.
781	1YRS, 2ZRS-1	CRAWFORD	378	360
STA.		TO STA.		
FED. ROAD DIST. NO.		ILLINOIS FED. AID PROJECT		

FINAL SURVEY PLOTTED	BY	DATE
NOTE BOOK		
AREAS CHECKED		

ORIGINAL SURVEY PLOTTED	BY	DATE
NOTE BOOK		
AREAS CHECKED		

PLOT DATE = 3/26/2008
 FILE NAME = H:\1420\vs133_ssect_sh14.dgn

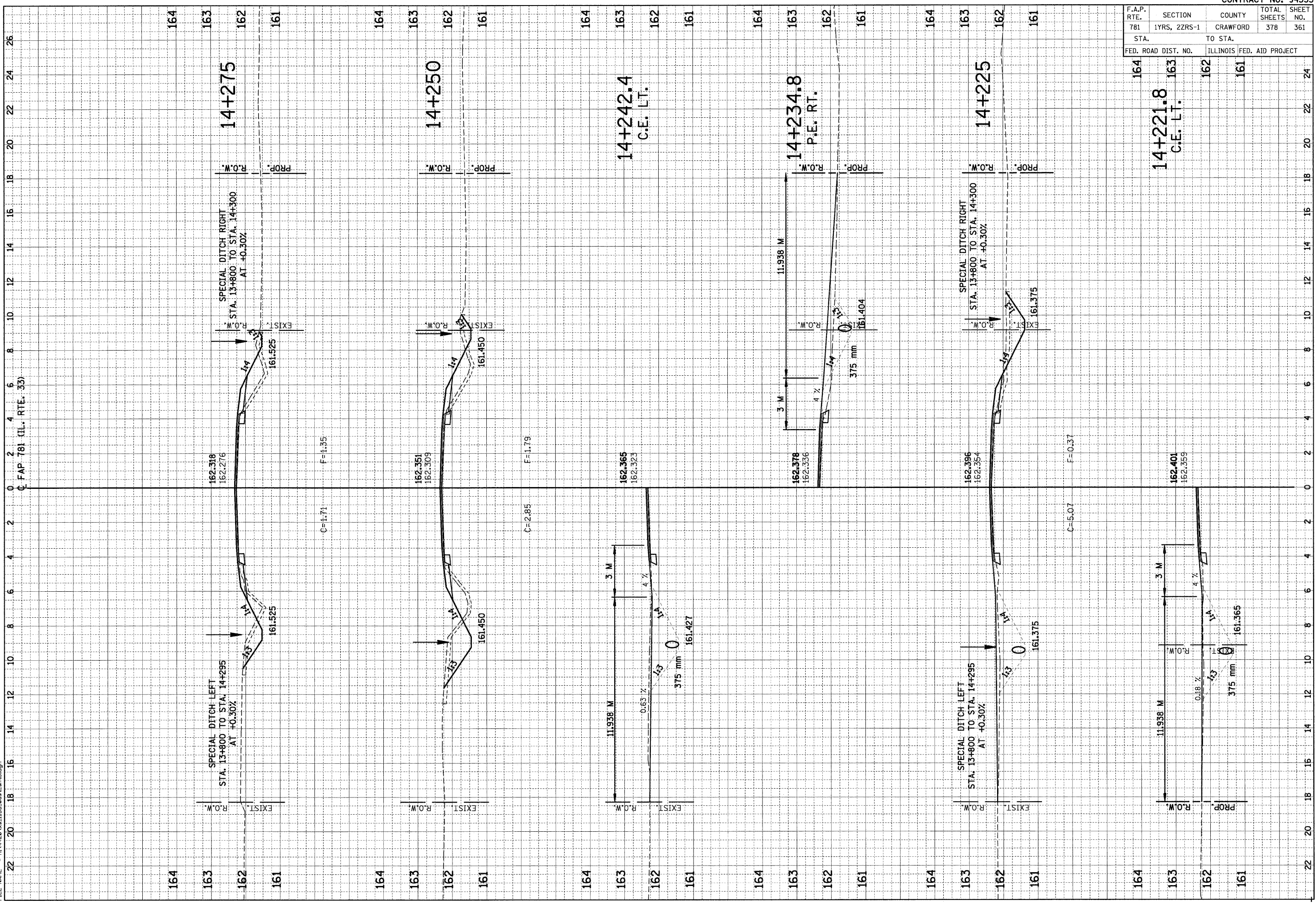


F.A.P. RTE.	SECTION	COUNTY	TOTAL SHEETS	SHEET NO.
781	1YRS, 2ZRS-1	CRAWFORD	378	361
STA.		TO STA.		
FED. ROAD DIST. NO.		ILLINOIS FED. AID PROJECT		

FINAL SURVEY	SUPERVISED	DATE
NOTE BOOK	PLOTTED	
NO.	TEMPLATE	
	AREAS CHECKED	

ORIGINAL SURVEY	SUPERVISED	DATE
NOTE BOOK	PLOTTED	
NO.	TEMPLATE	
	AREAS CHECKED	

PLOT DATE = 3/20/2008
 FILE NAME = H:\4420\4420\133_essr_sht15.dgn

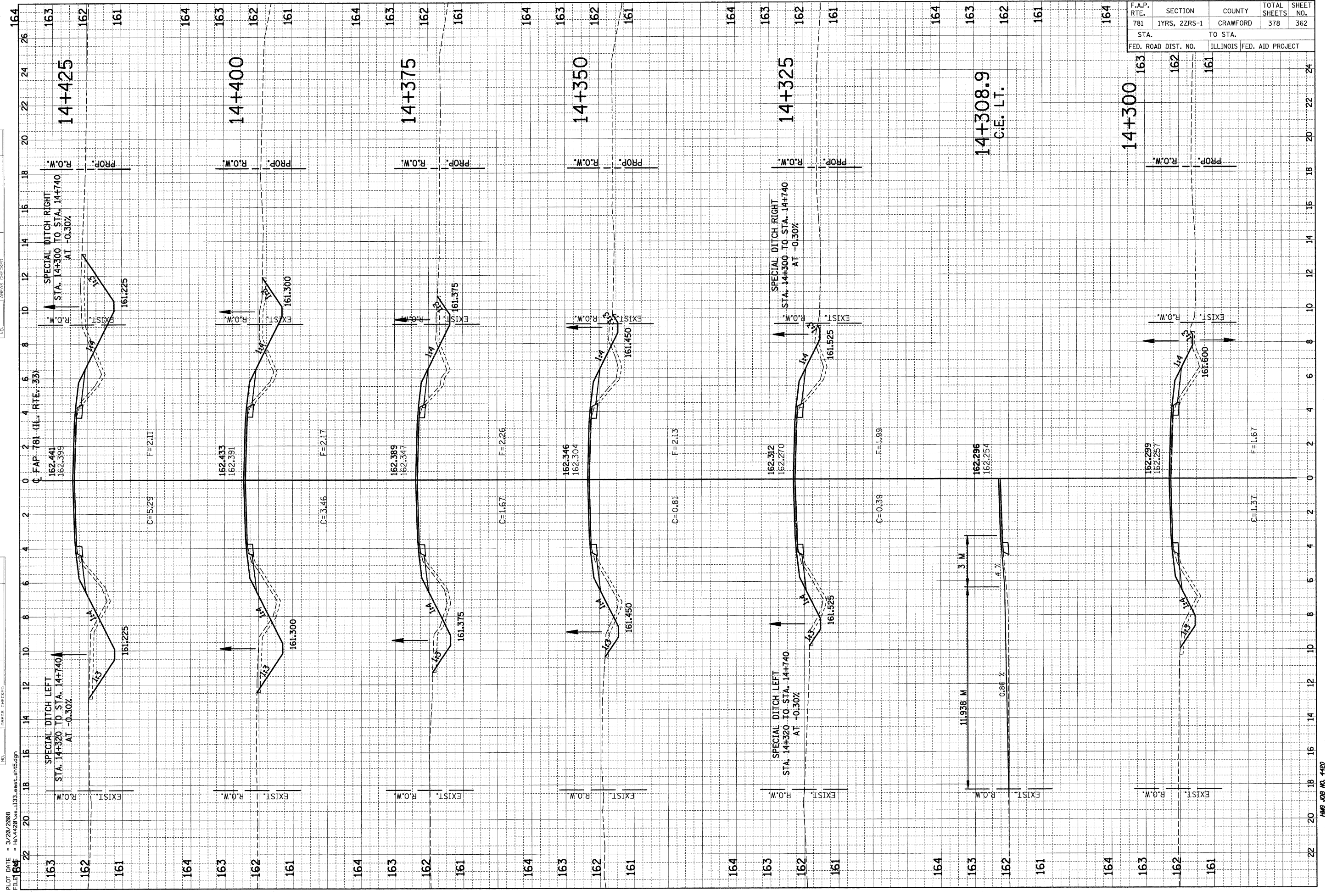


F.A.P. RTE.	SECTION	COUNTY	TOTAL SHEETS	SHEET NO.
781	1YRS, 2ZRS-1	CRAWFORD	378	362
STA.		TO STA.		
FED. ROAD DIST. NO.		ILLINOIS FED. AID PROJECT		

FINAL SURVEY NO.	SURVEYED PLOTTED TEMPLATE AREAS CHECKED	BY	DATE

ORIGINAL SURVEY NO.	SURVEYED PLOTTED TEMPLATE AREAS CHECKED	BY	DATE

PLOT DATE = 3/20/2008
 FILE NAME = H:\1420\ve-133.eest.sh5.dgn



F.A.P. RTE.	SECTION	COUNTY	TOTAL SHEETS	SHEET NO.
781	1YRS, 2ZRS-1	CRAWFORD	378	363

STA.	TO STA.
164	161

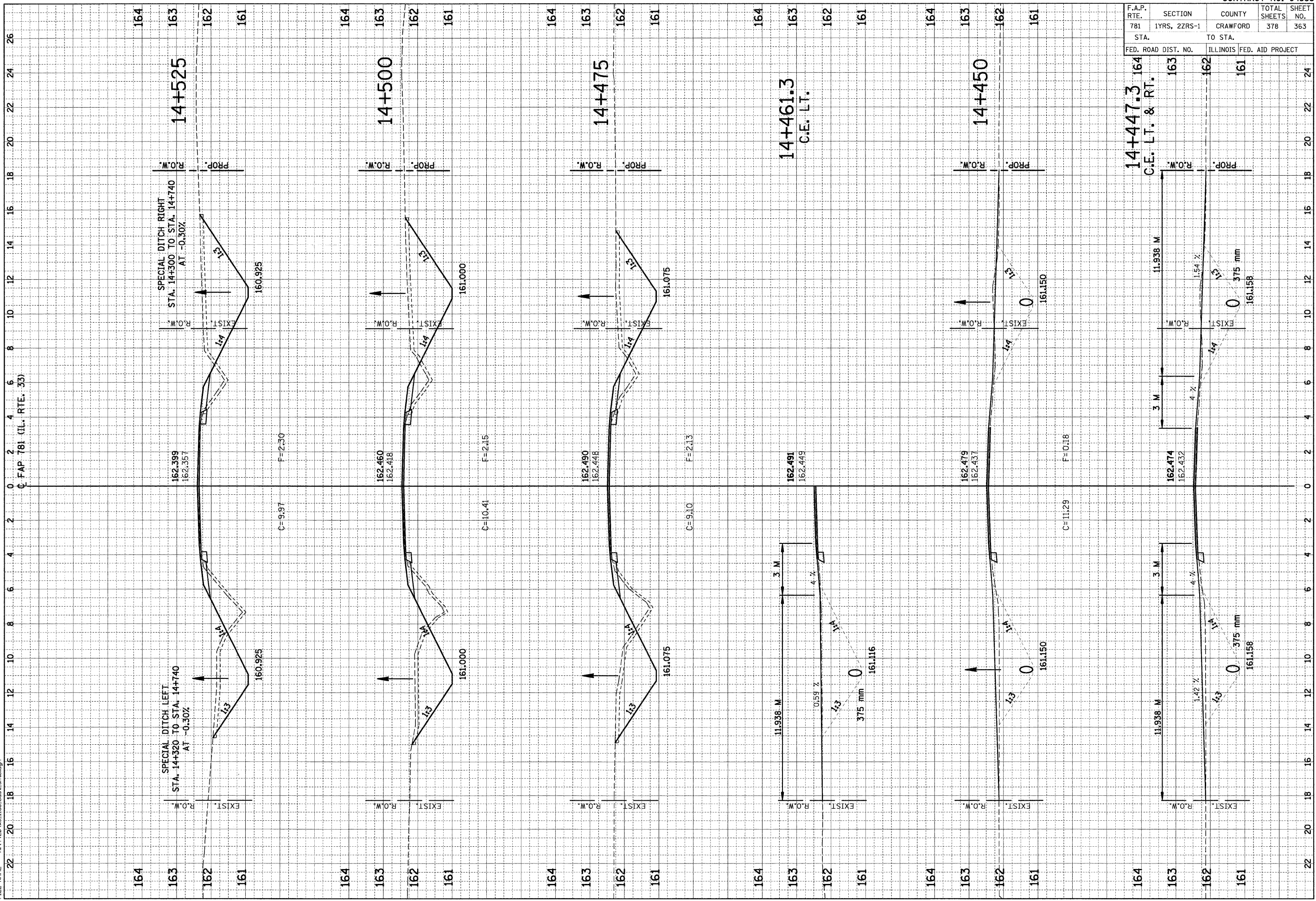
FED. ROAD DIST. NO.	ILLINOIS	FED. AID PROJECT
164	163	162

14+447.3	164	163	162	161
C.E. LT. & RT.				

FINAL SURVEY	SURVEYED	BY	DATE
NOTE BOOK	PLOTTED		
NO.	TEMPLATE		
	AREAS CHECKED		

ORIGINAL SURVEY	SURVEYED	BY	DATE
NOTE BOOK	PLOTTED		
NO.	TEMPLATE		
	AREAS CHECKED		

PLOT DATE = 3/26/2008
 FILE NAME = H:\1420\1420-133.eest_ah5.dgn

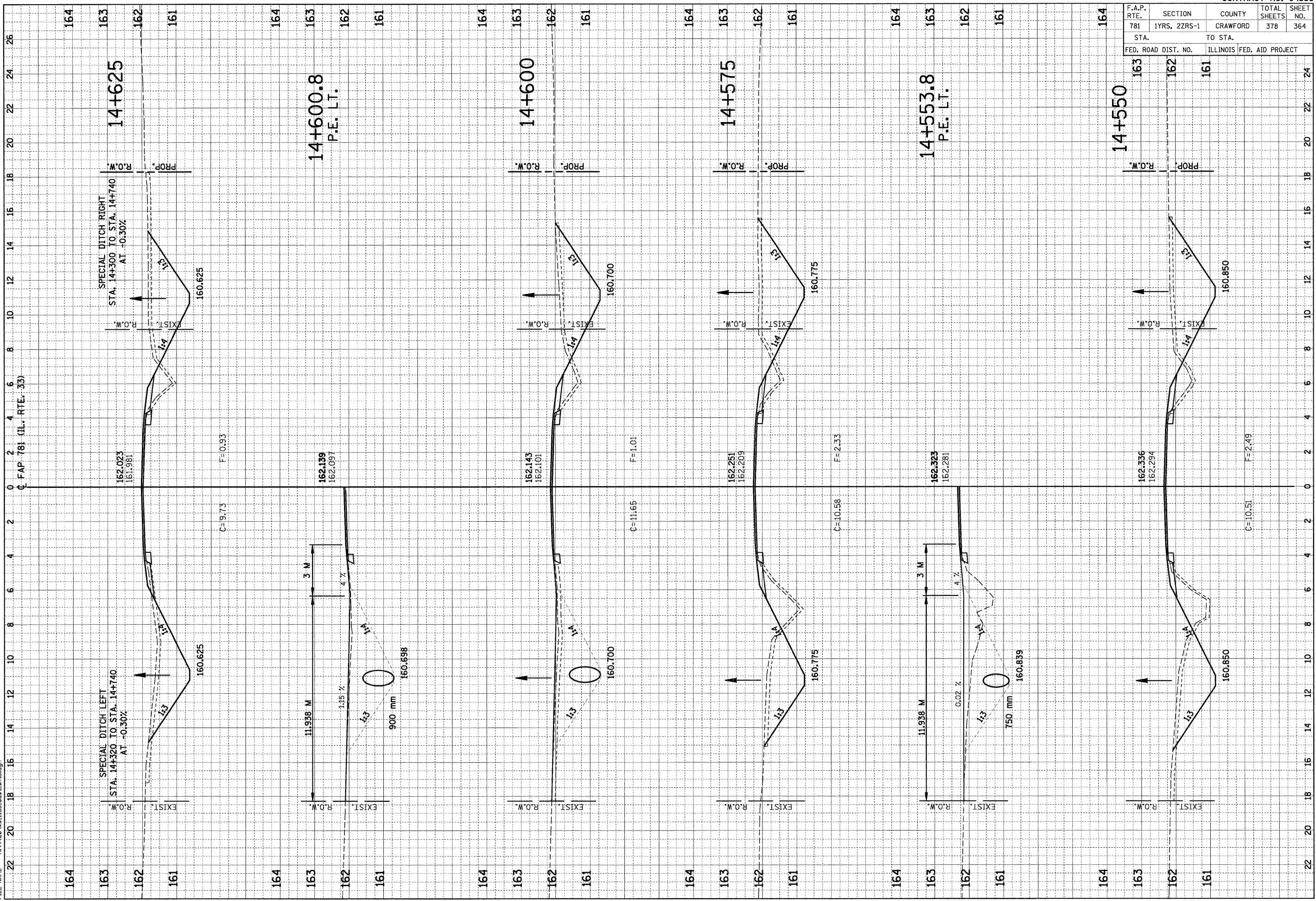


F.A.P. RTE.	SECTION	COUNTY	TOTAL SHEETS	SHEET NO.
781	1YRS, 2ZRS-1	CRAWFORD	378	364
STA.		TO STA.		
163		161		
162		161		
161		161		
FED. ROAD DIST. NO.		ILLINOIS		FED. AID PROJECT

FINAL SURVEY	SURVEYED	BY	DATE
NOTE BOOK	PLOTTED		
	TEMPLATE		
	AREAS CHECKED		

ORIGINAL SURVEY	SURVEYED	BY	DATE
NOTE BOOK	PLOTTED		
	TEMPLATE		
	AREAS CHECKED		

PLOT DATE = 3/20/2008
 FILE NAME = H:\4420\vs-133_aest.sh5.dgn

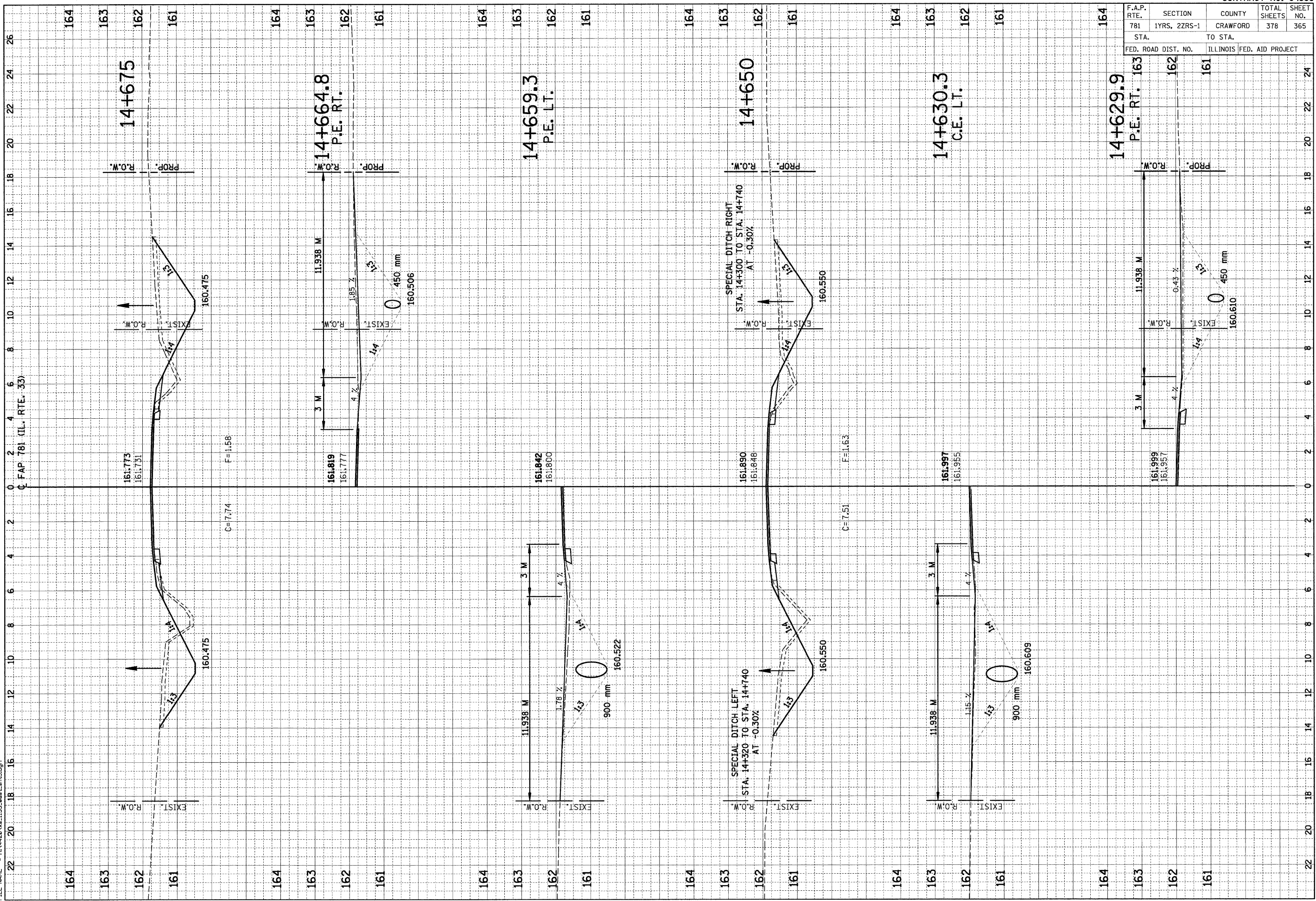


F.A.P. RTE.	SECTION	COUNTY	TOTAL SHEETS	SHEET NO.
781	1YRS, 2ZRS-1	CRAWFORD	378	365
STA.		TO STA.		
FED. ROAD DIST. NO.		ILLINOIS FED. AID PROJECT		

ORIGINAL SURVEY NO.	SURVEYED BY	DATE
NO.	BY	
NOTE BOOK	PLOTTED	DATE
AREAS CHECKED	TEMPLATE	
	AREAS CHECKED	

ORIGINAL SURVEY NO.	SURVEYED BY	DATE
NO.	BY	
NOTE BOOK	PLOTTED	DATE
AREAS CHECKED	TEMPLATE	
	AREAS CHECKED	

PLOT DATE = 3/28/2008
 FILE NAME = H:\4420\133_cest_sht5.dgn

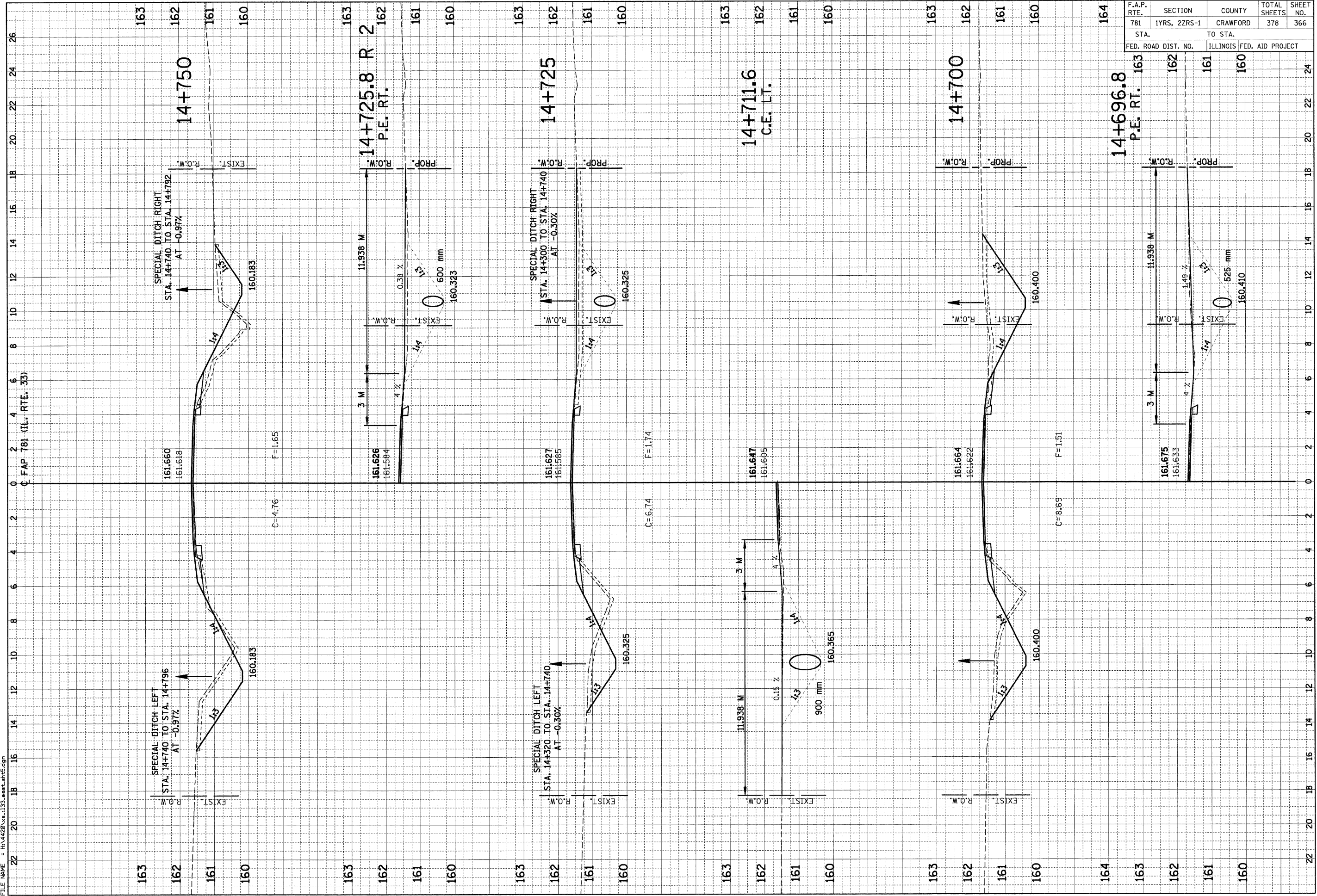


F.A.P. RTE.	SECTION	COUNTY	TOTAL SHEETS	SHEET NO.
781	1YRS, 2ZRS-1	CRAWFORD	378	366
STA.		TO STA.		
163		160		
FED. ROAD DIST. NO.		ILLINOIS FED. AID PROJECT		

ORIGINAL SURVEY NO.	SURVEY PLOTTED	BY	DATE
	NOTE BOOK		
	TEMPLATE		
	AREAS CHECKED		

FINAL SURVEY NO.	SURVEY PLOTTED	BY	DATE
	NOTE BOOK		
	TEMPLATE		
	AREAS CHECKED		

PLOT DATE = 3/26/2008
 FILE NAME = H:\1420\ve-133.eest.sh5.dgn

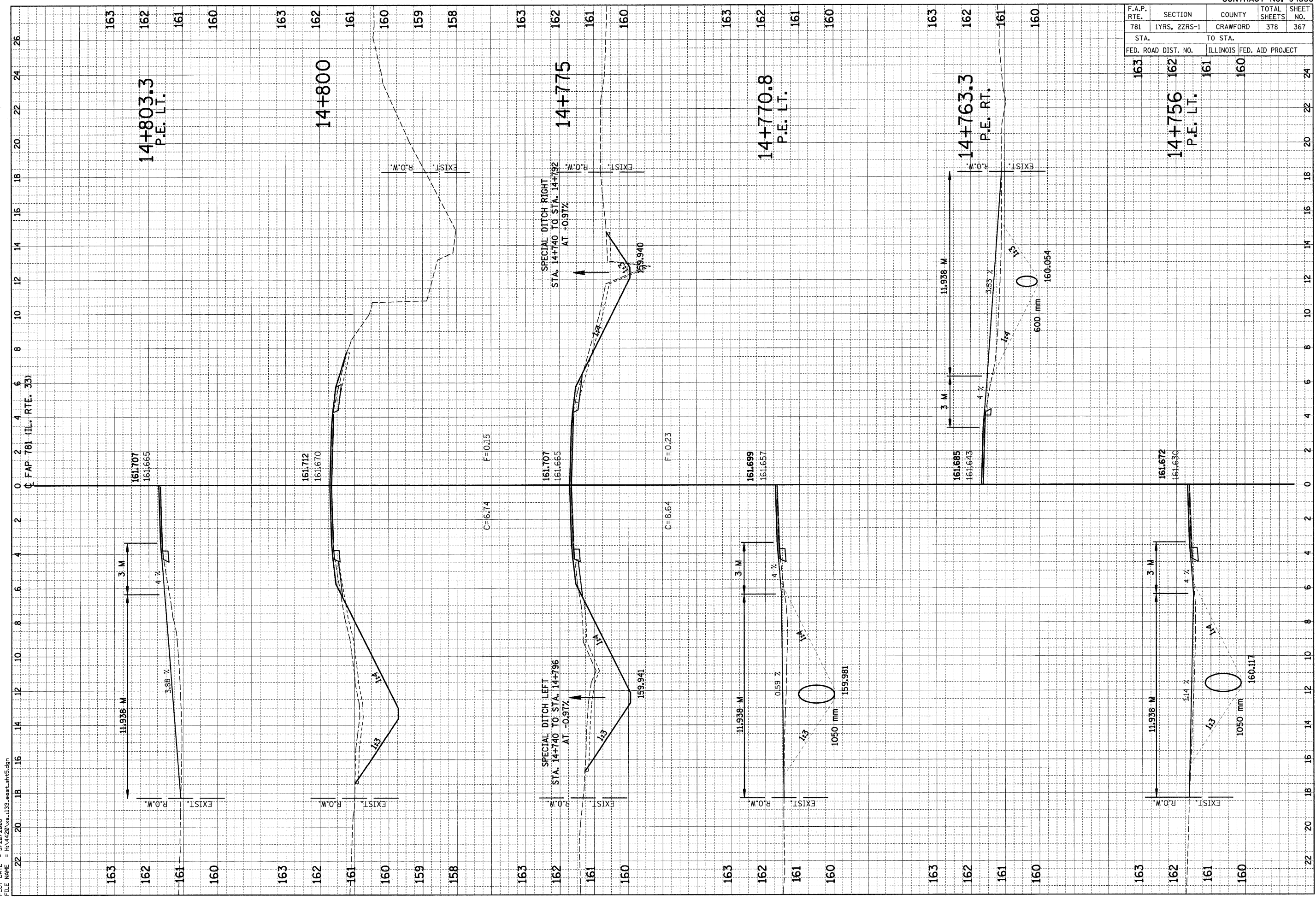


F.A.P. RTE.	SECTION	COUNTY	TOTAL SHEETS	SHEET NO.
781	1YRS, 2ZRS-1	CRAWFORD	378	367
STA.		TO STA.		
FED. ROAD DIST. NO.		ILLINOIS FED. AID PROJECT		

FINAL SURVEY	SURVEYED	BY	DATE
NOTE BOOK	PLOTTED		
AREAS CHECKED	TEMPLATE		
	NO.		

ORIGINAL SURVEY	SURVEYED	BY	DATE
NOTE BOOK	PLOTTED		
AREAS CHECKED	TEMPLATE		
	NO.		

PLOT DATE = 3/20/2008
 FILE NAME = H:\4420\va-133-east.sht5.dgn

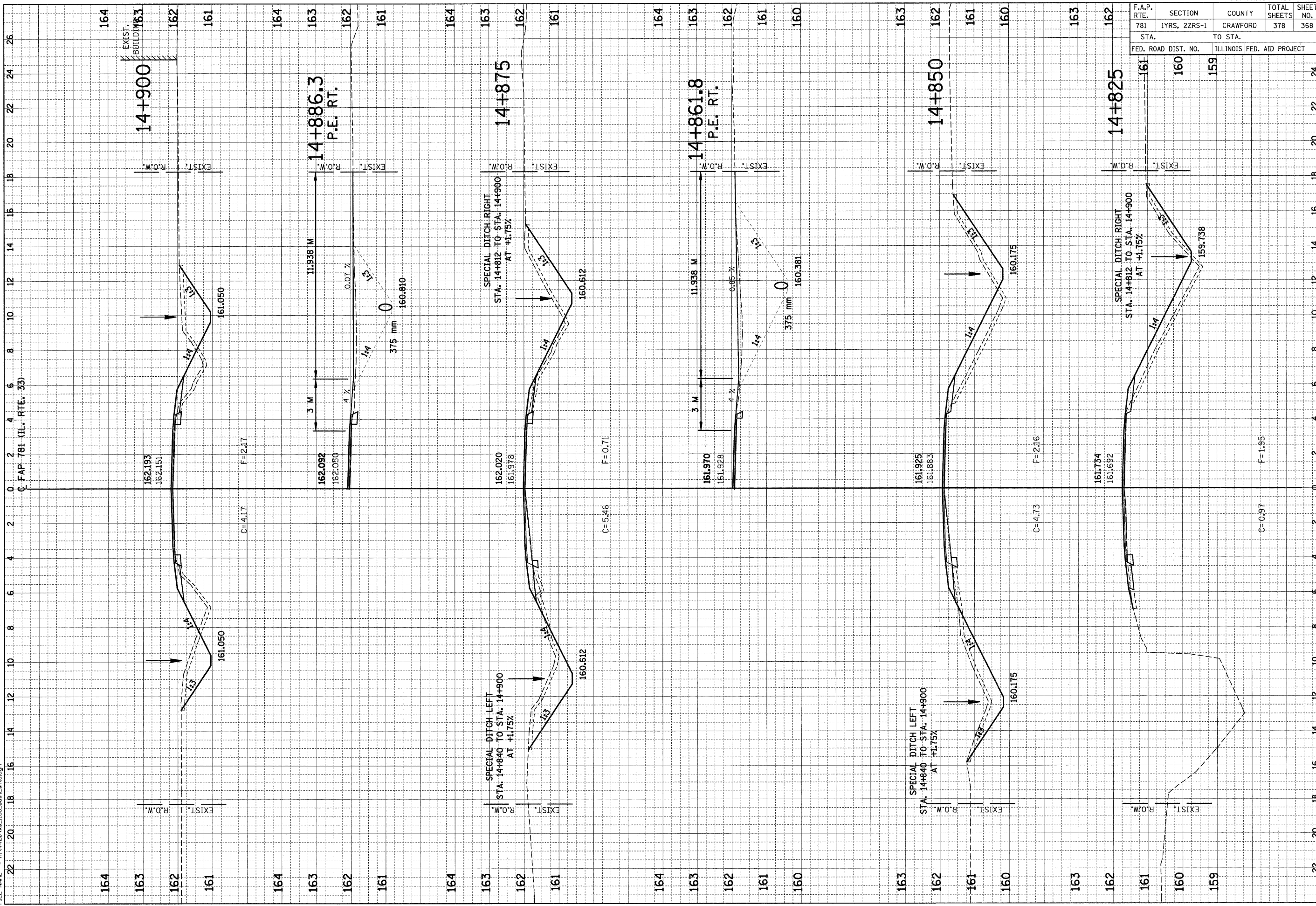


F.A.P. RTE.	SECTION	COUNTY	TOTAL SHEETS	SHEET NO.
781	1YRS, 2ZRS-1	CRAWFORD	378	368
STA.		TO STA.		
FED. ROAD DIST. NO.		ILLINOIS FED. AID PROJECT		

NO.	DATE	BY

NO.	DATE	BY

PLOT DATE = 3/28/2008
 FILE NAME = H:\1420\vs-133_eest_ah5.dgn

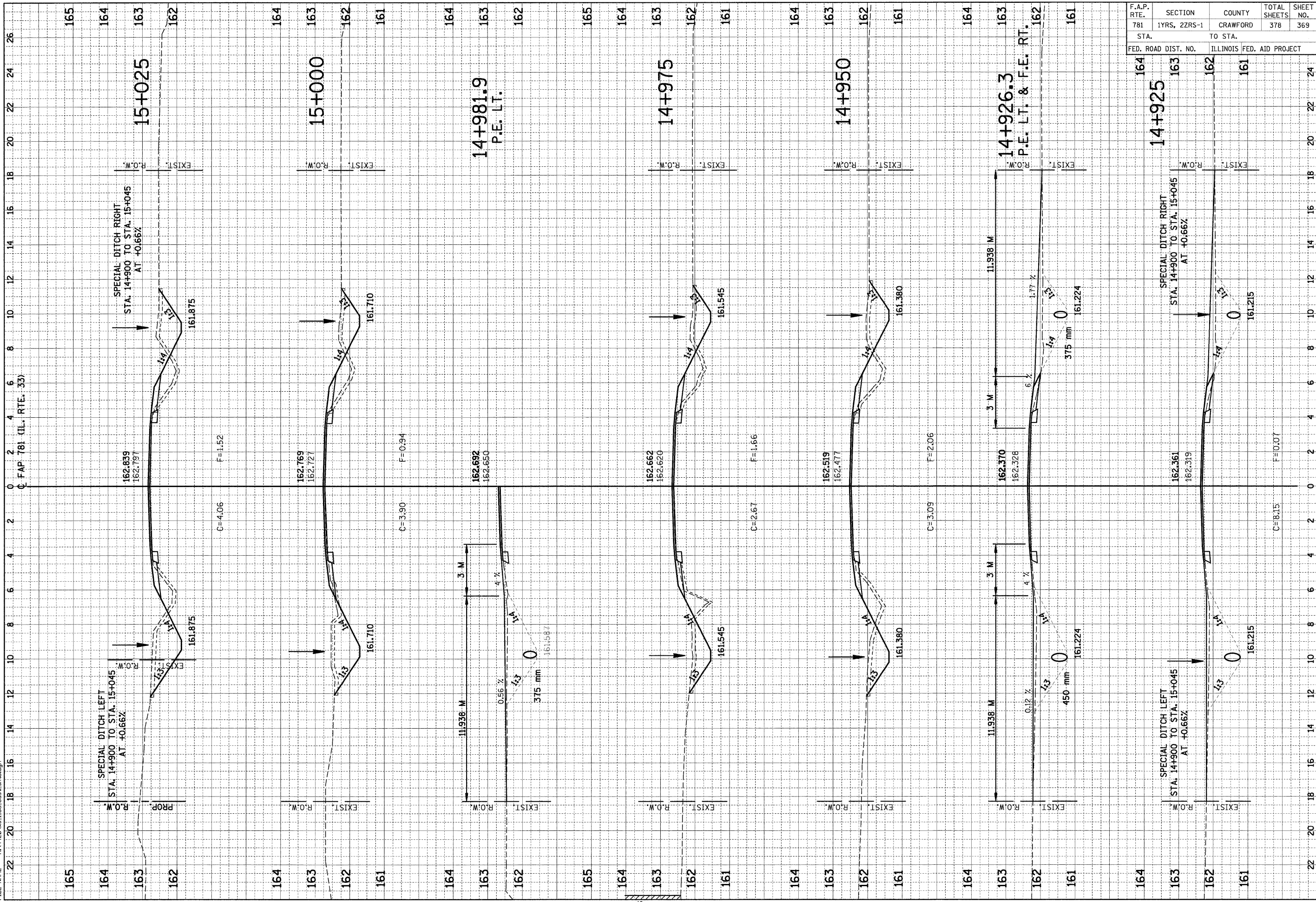


F.A.P. RTE.	SECTION	COUNTY	TOTAL SHEETS	SHEET NO.
781	1YRS, 2ZRS-1	CRAWFORD	378	369
STA. TO STA.		ILLINOIS FED. AID PROJECT		

NO.	AREAS CHECKED	DATE

NO.	AREAS CHECKED	DATE

PLOT DATE = 3/20/2008
 FILE NAME = H:\4420\14-133.aest.sh5.dgn

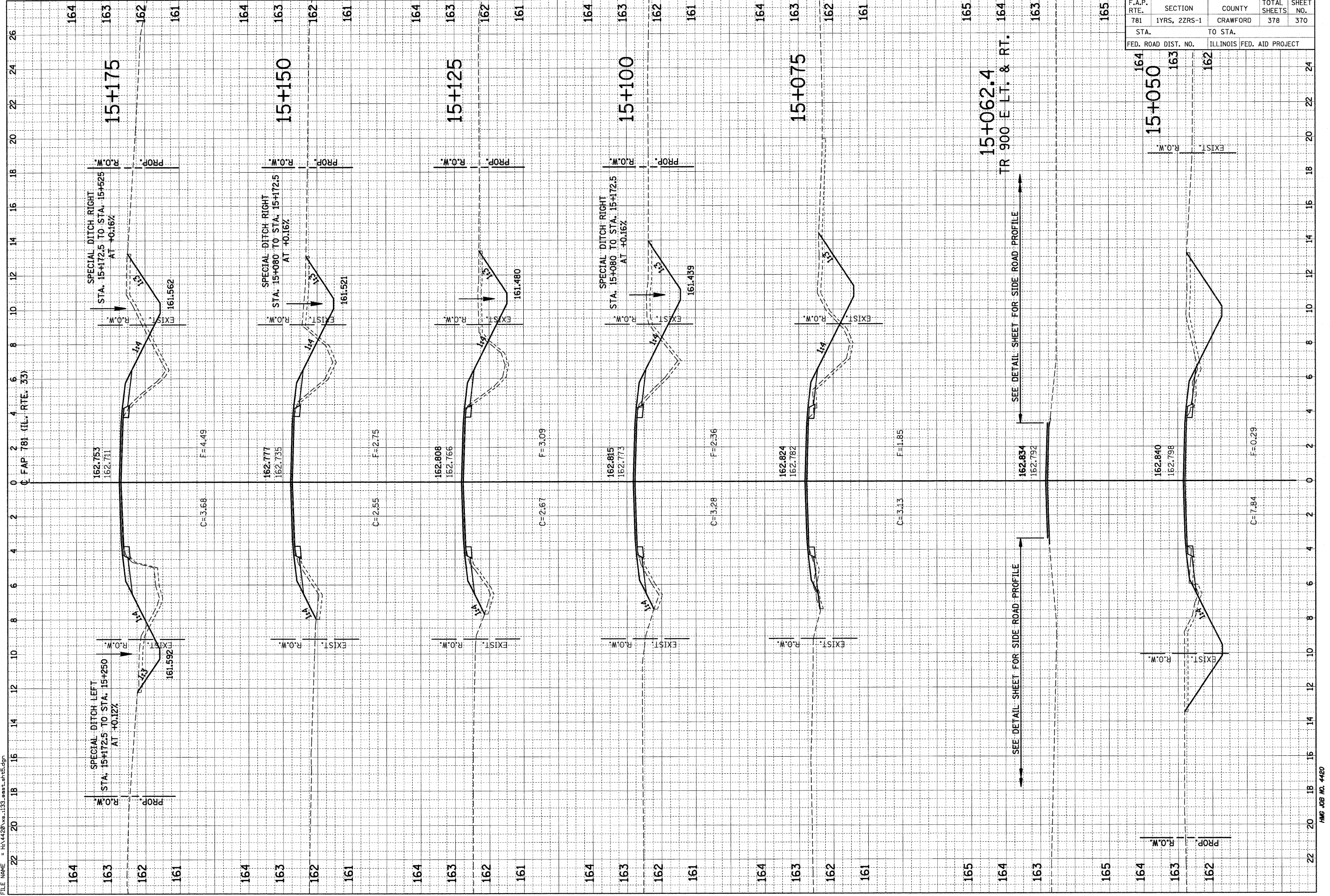


F.A.P. RTE.	SECTION	COUNTY	TOTAL SHEETS	SHEET NO.
781	1YRS, 2ZRS-1	CRAWFORD	378	370
STA.		TO STA.		
FED. ROAD DIST. NO.		ILLINOIS FED. AID PROJECT		

FINAL SURVEY NO.	SURVEYED PLOTTED	BY	DATE
	NOTE BOOK		
	TEMPLATE		
	AREAS CHECKED		

ORIGINAL SURVEY NO.	SURVEYED PLOTTED	BY	DATE
	NOTE BOOK		
	TEMPLATE		
	AREAS CHECKED		

PLOT DATE = 3/20/2008
FILE NAME = H:\1420\ve-133.east.sh5.dgn

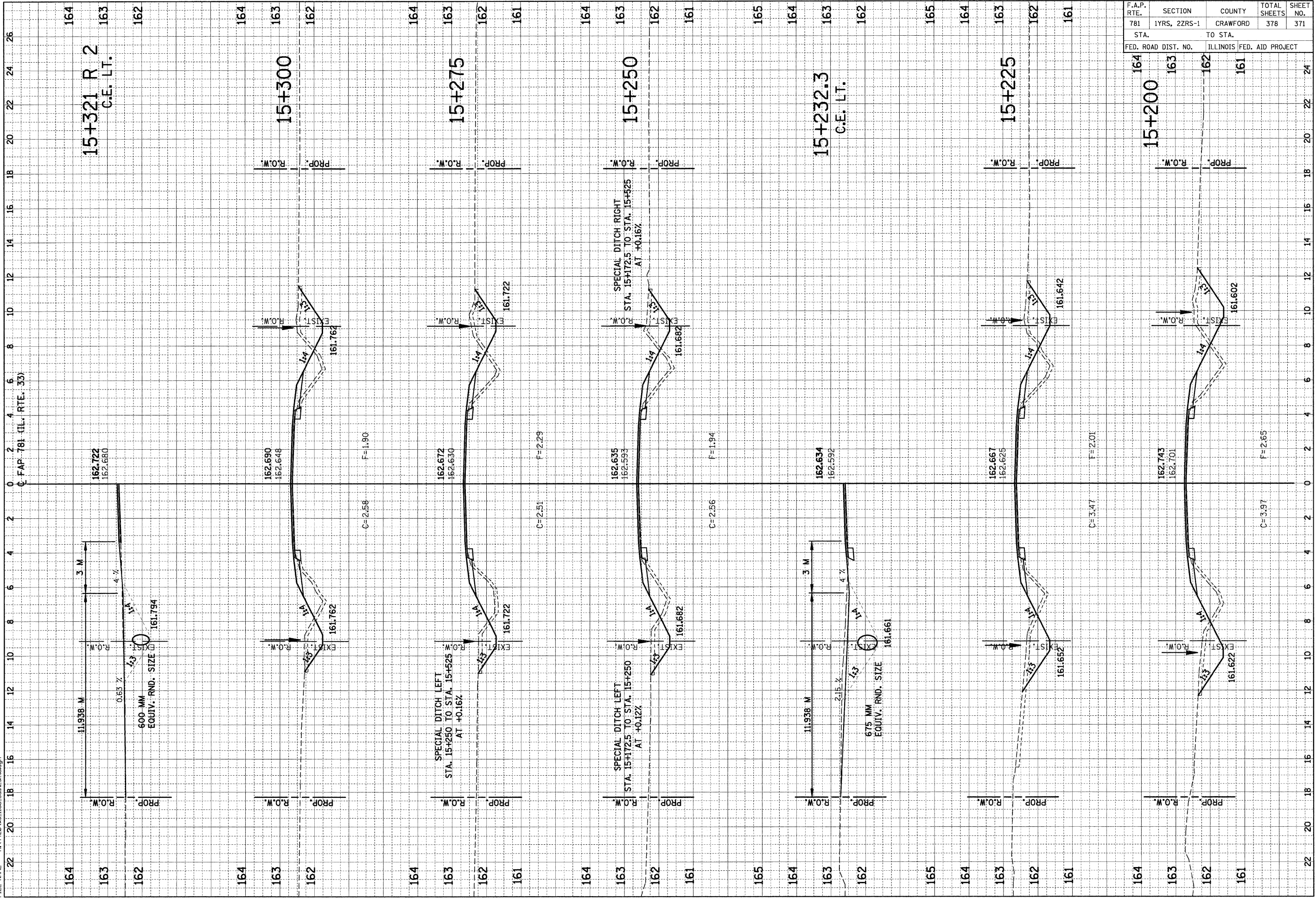


F.A.P. RTE.	SECTION	COUNTY	TOTAL SHEETS	SHEET NO.
781	1YRS, 2ZRS-1	CRAWFORD	378	371
STA.		TO STA.		
FED. ROAD DIST. NO.		ILLINOIS FED. AID PROJECT		

FINAL SURVEY NO.	SURVEYED PLOTTED TEMPLATE AREAS CHECKED	BY	DATE

ORIGINAL SURVEY NO.	SURVEYED PLOTTED TEMPLATE AREAS CHECKED	BY	DATE

PLOT DATE = 3/20/2008
 FILE NAME = H:\4420\vs-133.enst-sh5.dgn

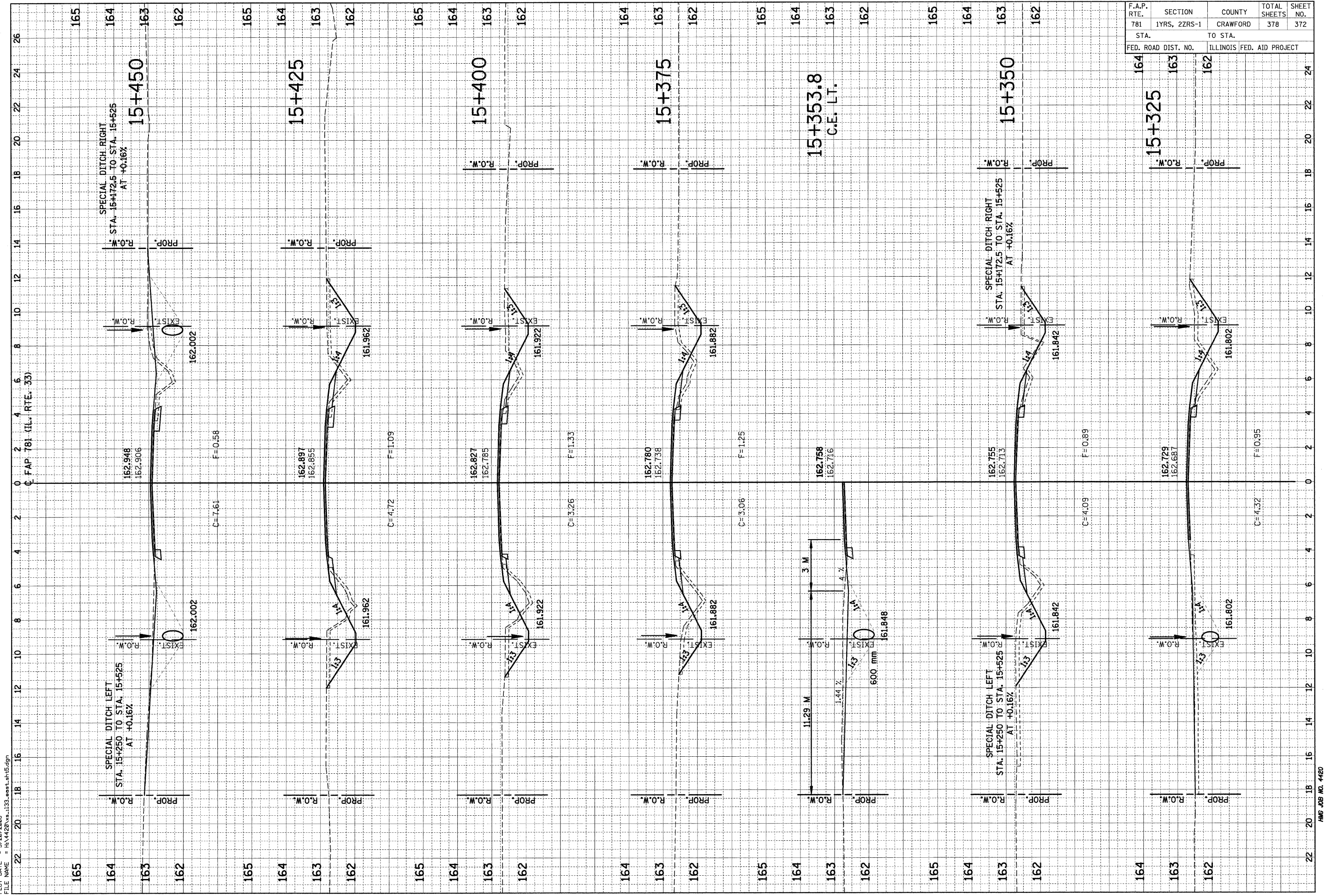


F.A.P. RTE.	SECTION	COUNTY	TOTAL SHEETS	SHEET NO.
781	1YRS, 2ZRS-1	CRAWFORD	378	372
STA. TO STA.		FED. ROAD DIST. NO. ILLINOIS FED. AID PROJECT		
164	163	162	24	22

FINAL SURVEY NO.	SURVEYED BY	DATE
PLOTTED TEMPLATE		
NOTE BOOK NO.		
AREAS CHECKED		

ORIGINAL SURVEY NO.	SURVEYED BY	DATE
PLOTTED TEMPLATE		
NOTE BOOK NO.		
AREAS CHECKED		

PLOT DATE = 3/28/2008
 FILE NAME = H:\1420\vs-133.eest-sh5.dgn

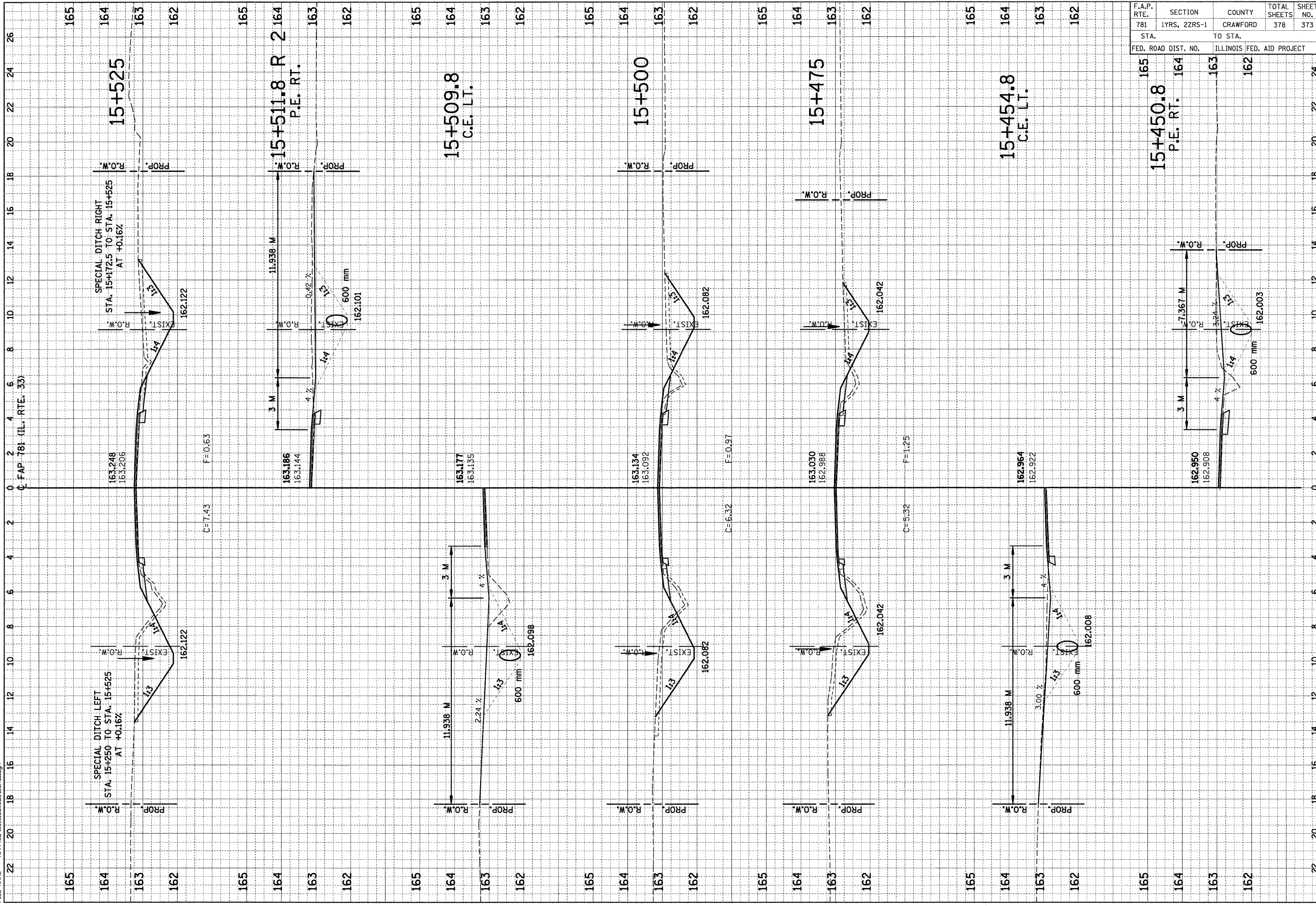


F.A.P. RTE.	SECTION	COUNTY	TOTAL SHEETS	SHEET NO.
781	1YRS, 2ZRS-1	CRAWFORD	378	373
STA.		TO STA.		
165		162		
164		163		
163		162		
162		163		
161		162		
160		161		
159		160		
158		159		
157		158		
156		157		
155		156		
154		155		
153		154		
152		153		
151		152		
150		151		
149		150		
148		149		
147		148		
146		147		
145		146		
144		145		
143		144		
142		143		
141		142		
140		141		
139		140		
138		139		
137		138		
136		137		
135		136		
134		135		
133		134		
132		133		
131		132		
130		131		
129		130		
128		129		
127		128		
126		127		
125		126		
124		125		
123		124		
122		123		
121		122		
120		121		
119		120		
118		119		
117		118		
116		117		
115		116		
114		115		
113		114		
112		113		
111		112		
110		111		
109		110		
108		109		
107		108		
106		107		
105		106		
104		105		
103		104		
102		103		
101		102		
100		101		
99		100		
98		99		
97		98		
96		97		
95		96		
94		95		
93		94		
92		93		
91		92		
90		91		
89		90		
88		89		
87		88		
86		87		
85		86		
84		85		
83		84		
82		83		
81		82		
80		81		
79		80		
78		79		
77		78		
76		77		
75		76		
74		75		
73		74		
72		73		
71		72		
70		71		
69		70		
68		69		
67		68		
66		67		
65		66		
64		65		
63		64		
62		63		
61		62		
60		61		
59		60		
58		59		
57		58		
56		57		
55		56		
54		55		
53		54		
52		53		
51		52		
50		51		
49		50		
48		49		
47		48		
46		47		
45		46		
44		45		
43		44		
42		43		
41		42		
40		41		
39		40		
38		39		
37		38		
36		37		
35		36		
34		35		
33		34		
32		33		
31		32		
30		31		
29		30		
28		29		
27		28		
26		27		
25		26		
24		25		
23		24		
22		23		

FINAL SURVEY NO.	SURVEYED BY	DATE

ORIGINAL SURVEY NO.	SURVEYED BY	DATE

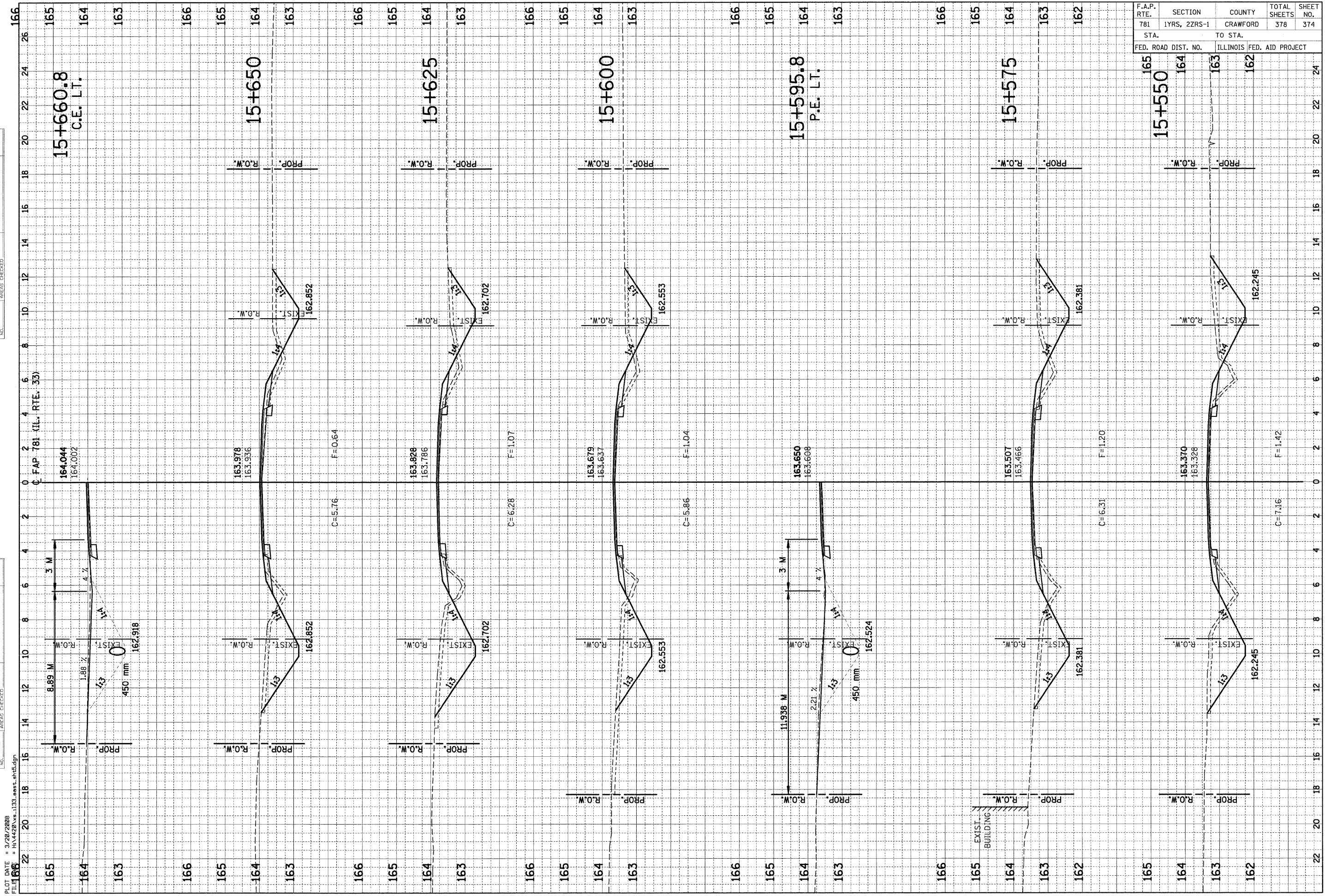
PLOT DATE = 3/26/2008
 FILE NAME = H:\4420\vs-133.enst.sh5.dgn



F.A.P. RTE.	SECTION	COUNTY	TOTAL SHEETS	SHEET NO.
781	1YRS, 2ZRS-1	CRAWFORD	378	374
STA.		TO STA.		
FED. ROAD DIST. NO.		ILLINOIS FED. AID PROJECT		

ORIGINAL SURVEY	SURVEYED	BY	DATE
NOTE BOOK	PLOTTED		
NO.	TEMPLATE		
	AREAS CHECKED		

FINAL SURVEY	SURVEYED	BY	DATE
NOTE BOOK	PLOTTED		
NO.	TEMPLATE		
	AREAS CHECKED		



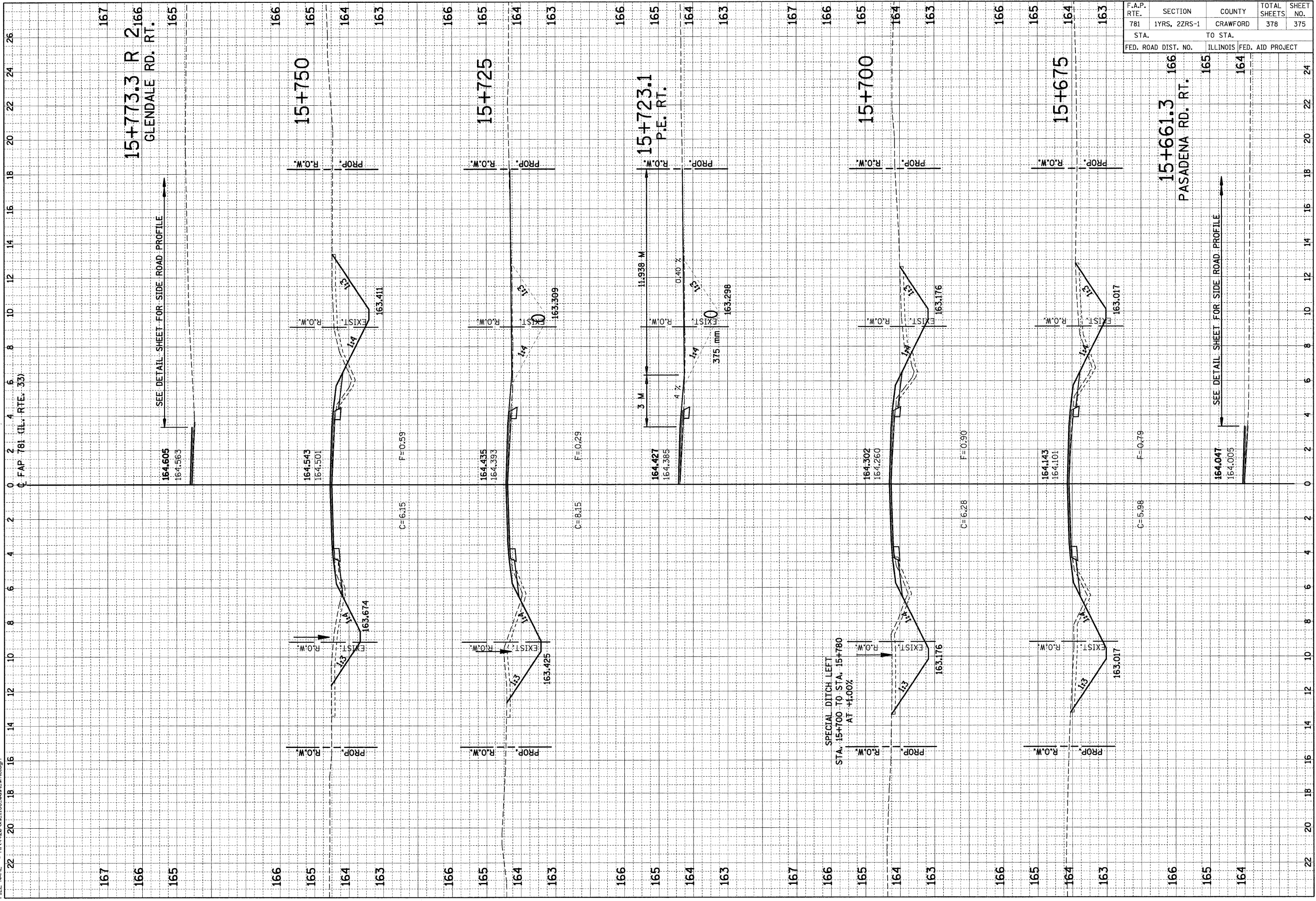
PLOT DATE = 3/20/2008
 FILE NAME = H:\4420\vs-1133.enst-sh15.dgn

F.A.P. RTE.	SECTION	COUNTY	TOTAL SHEETS	SHEET NO.
781	1YRS, 2ZRS-1	CRAWFORD	378	375
STA.		TO STA.		
FED. ROAD DIST. NO.		ILLINOIS	FED. AID PROJECT	

FINAL SURVEY PLOTTED	BY	DATE
NOTE BOOK		
AREAS CHECKED		

ORIGINAL SURVEY PLOTTED	BY	DATE
NOTE BOOK		
AREAS CHECKED		

PLOT DATE = 3/20/2008
 FILE NAME = HV4420 vs. 133_eest_sh15.dgn

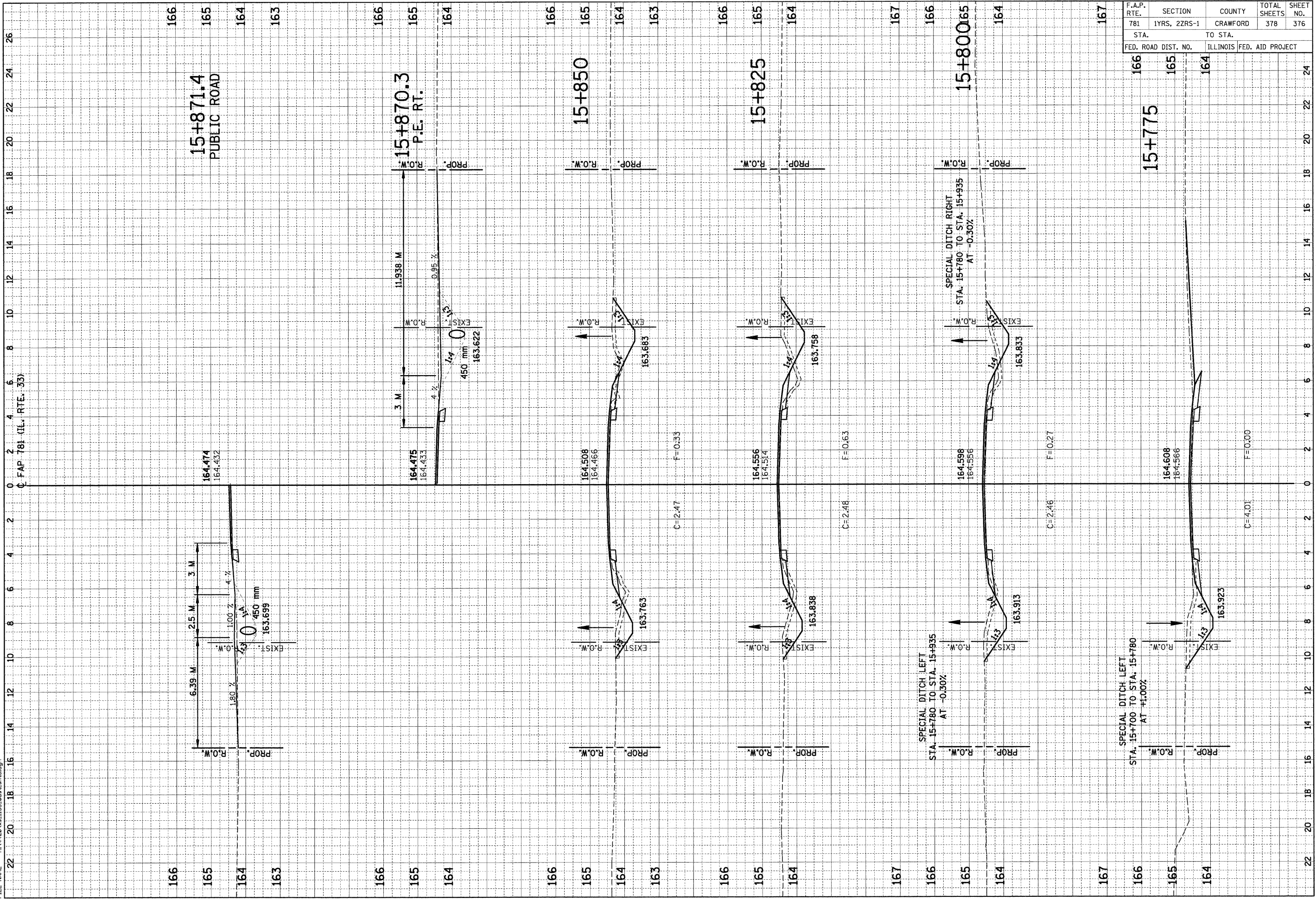


F.A.P. RTE.	SECTION	COUNTY	TOTAL SHEETS	SHEET NO.
781	1YRS, 2ZRS-1	CRAWFORD	378	376
STA. 166 TO STA. 164		FED. ROAD DIST. NO. ILLINOIS FED. AID PROJECT		

FINAL SURVEY NO.	SURVEYED PLOTTED	BY	DATE
	NOTE BOOK		
	TEMPLATE		
	AREAS CHECKED		

ORIGINAL SURVEY NO.	SURVEYED PLOTTED	BY	DATE
	NOTE BOOK		
	TEMPLATE		
	AREAS CHECKED		

PLOT DATE = 3/20/2008
 FILE NAME = H:\1420\vs-133.eest.sh5.dgn

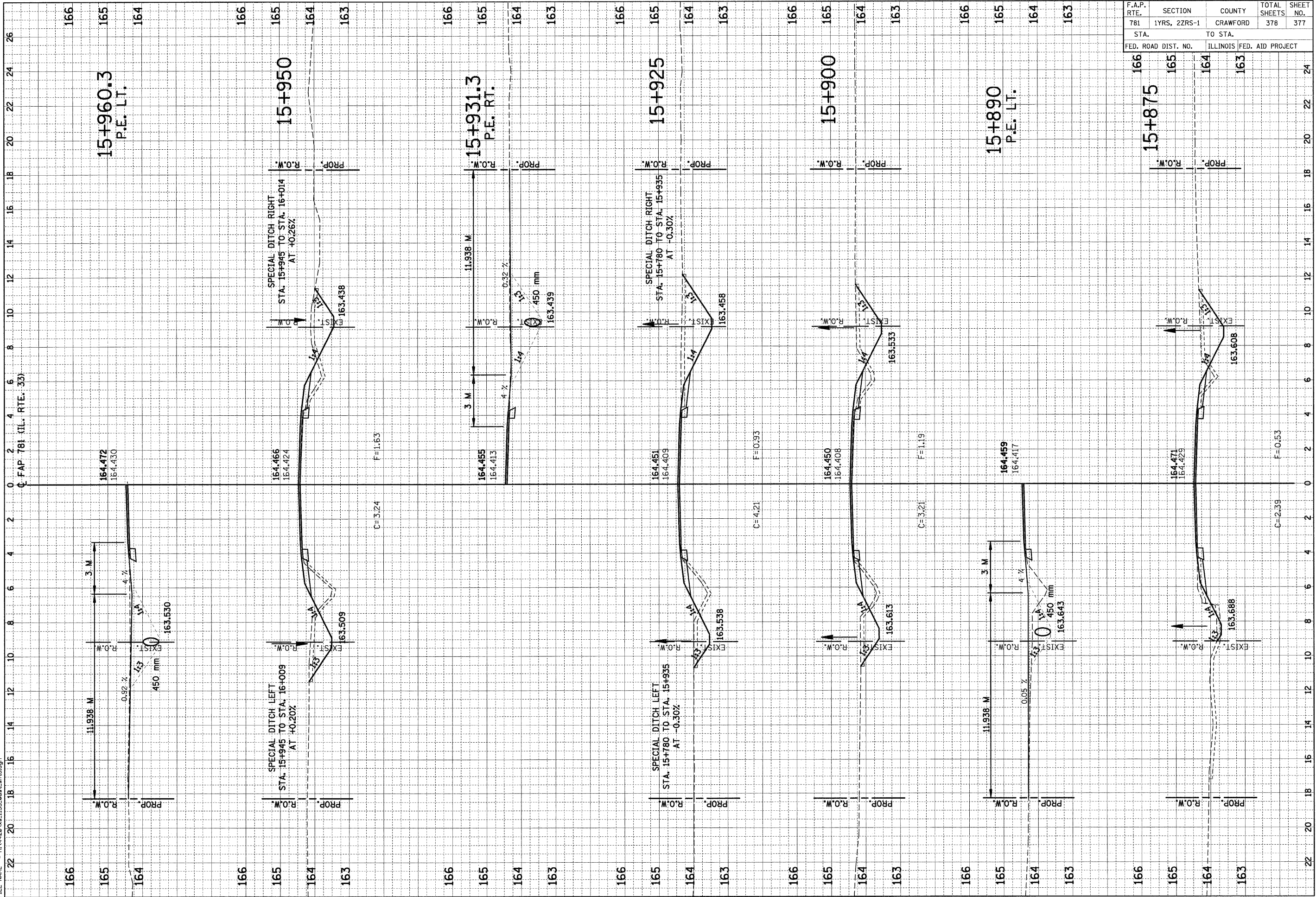


F.A.P. RTE.	SECTION	COUNTY	TOTAL SHEETS	SHEET NO.
781	1YRS, 2ZRS-1	CRAWFORD	378	377
STA. 166 TO STA. 163		ILLINOIS FED. AID PROJECT		

FINAL SURVEY NO.	SURVEYED PLOTTED TEMPLATE AREAS CHECKED	BY	DATE

ORIGINAL SURVEY NO.	SURVEYED PLOTTED TEMPLATE AREAS CHECKED	BY	DATE

PLOT DATE = 3/20/2008
 FILE NAME = H:\4420\vs-133_eeet-sh15.dgn

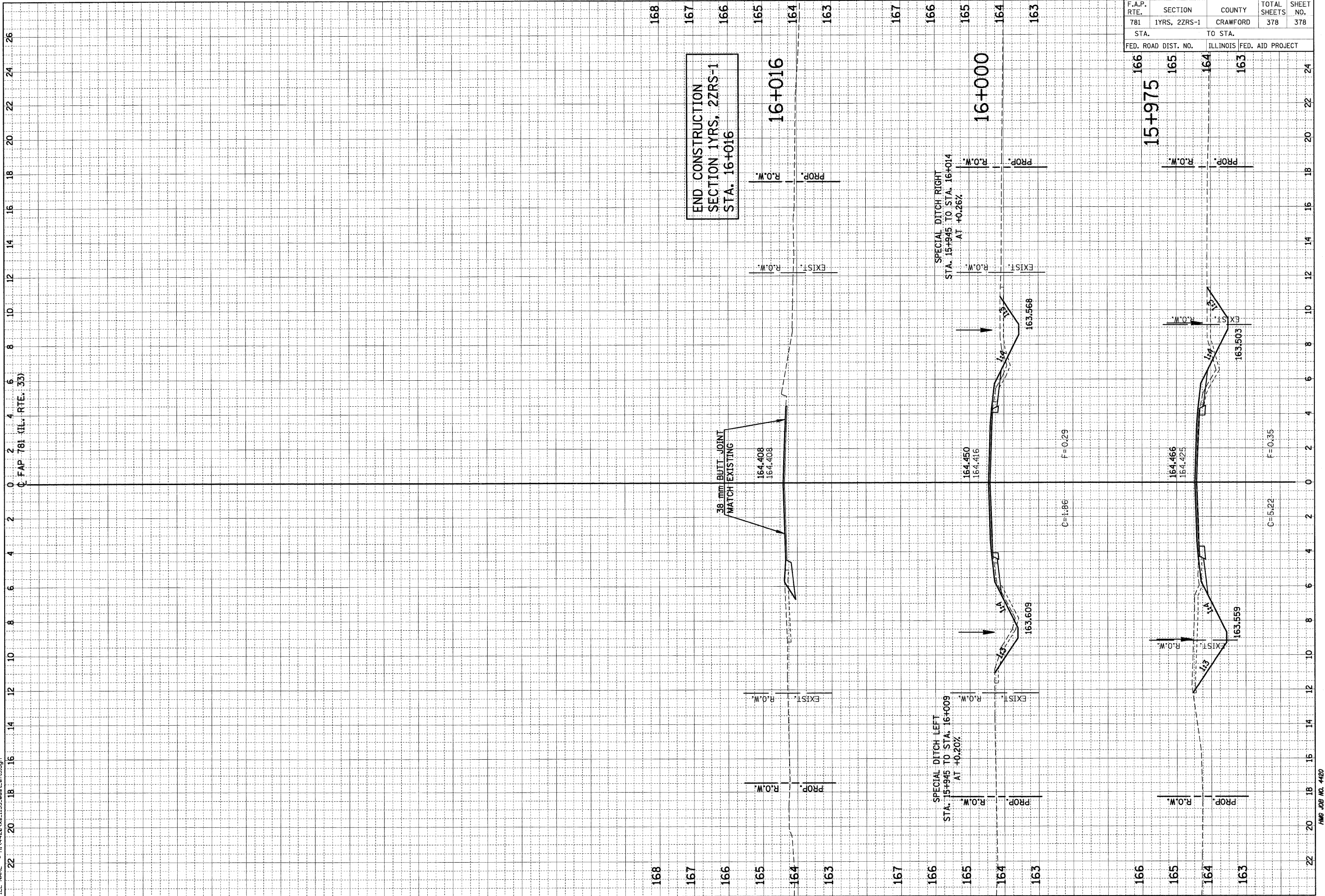


F.A.P. RTE.	SECTION	COUNTY	TOTAL SHEETS	SHEET NO.
781	1YRS, 2ZRS-1	CRAWFORD	378	378
STA.		TO STA.		
FED. ROAD DIST. NO.		ILLINOIS FED. AID PROJECT		

ORIGINAL SURVEY PLOTTED	BY	DATE
NOTE BOOK		
AREAS CHECKED		
NO.		

FINAL SURVEY PLOTTED	BY	DATE
NOTE BOOK		
AREAS CHECKED		
NO.		

PLOT DATE = 3/26/2008
 FILE NAME = H:\4428\vs-133.eest-ah5.dgn



END CONSTRUCTION
 SECTION 1YRS, 2ZRS-1
 STA. 16+016

SPECIAL DITCH RIGHT
 STA. 15+945 TO STA. 16+014
 AT +0.26%

SPECIAL DITCH LEFT
 STA. 15+945 TO STA. 16+009
 AT +0.20%

C.F.A.P. 781 (IL. RTE. 33)

38" BUTT JOINT
 MATCH EXISTING

C=1.86 F=0.29

C=5.22 F=0.35