




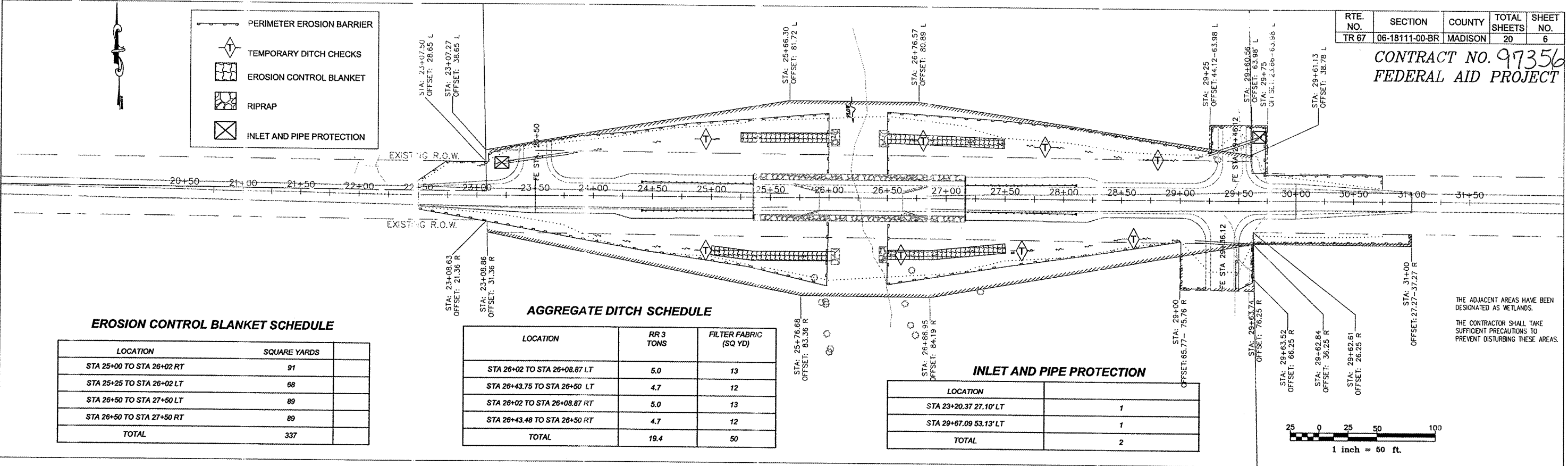


RTE. NO.	SECTION	COUNTY	TOTAL SHEETS	SHEET NO.
TR 67	06-18111-00-BR	MADISON	20	6

CONTRACT NO. 97356
FEDERAL AID PROJECT

-  PERIMETER EROSION BARRIER
-  TEMPORARY DITCH CHECKS
-  EROSION CONTROL BLANKET
-  RIPRAP
-  INLET AND PIPE PROTECTION



EROSION CONTROL BLANKET SCHEDULE

LOCATION	SQUARE YARDS
STA 25+00 TO STA 26+02 RT	91
STA 25+25 TO STA 26+02 LT	68
STA 26+50 TO STA 27+50 LT	89
STA 26+50 TO STA 27+50 RT	89
TOTAL	337

AGGREGATE DITCH SCHEDULE

LOCATION	RR 3 TONS	FILTER FABRIC (SQ YD)
STA 26+02 TO STA 26+08.87 LT	5.0	13
STA 26+43.75 TO STA 26+50 LT	4.7	12
STA 26+02 TO STA 26+08.87 RT	5.0	13
STA 26+43.48 TO STA 26+50 RT	4.7	12
TOTAL	19.4	50

INLET AND PIPE PROTECTION

LOCATION	
STA 23+20.37 27.10' LT	1
STA 29+67.09 53.13' LT	1
TOTAL	2

THE ADJACENT AREAS HAVE BEEN DESIGNATED AS WETLANDS.
THE CONTRACTOR SHALL TAKE SUFFICIENT PRECAUTIONS TO PREVENT DISTURBING THESE AREAS.

