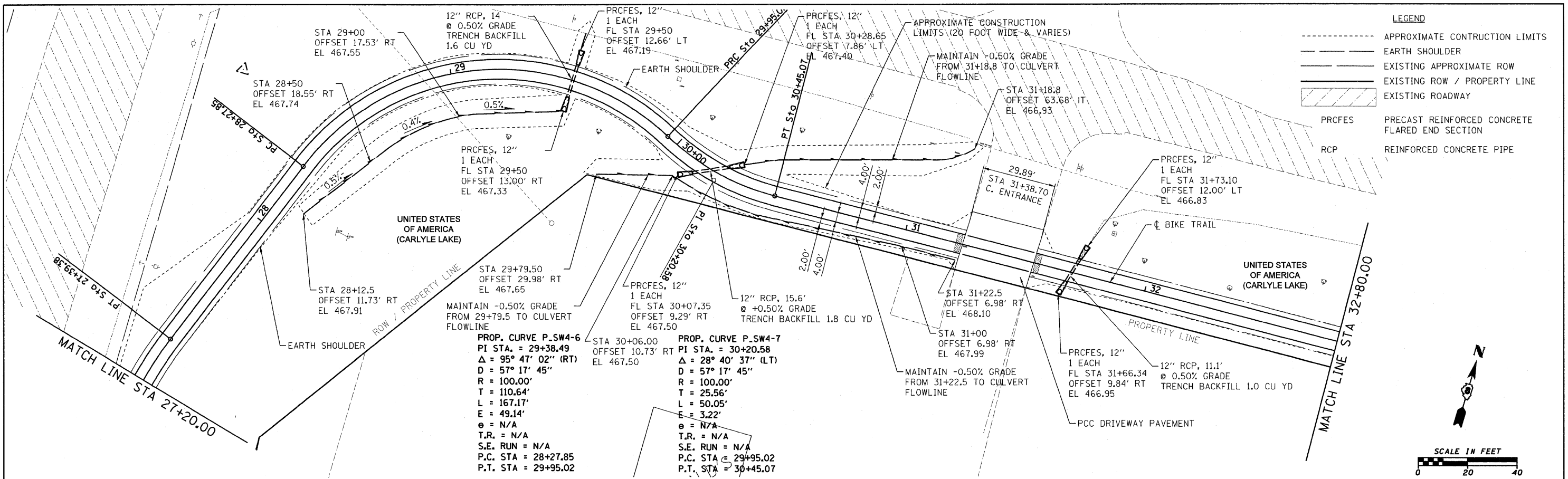


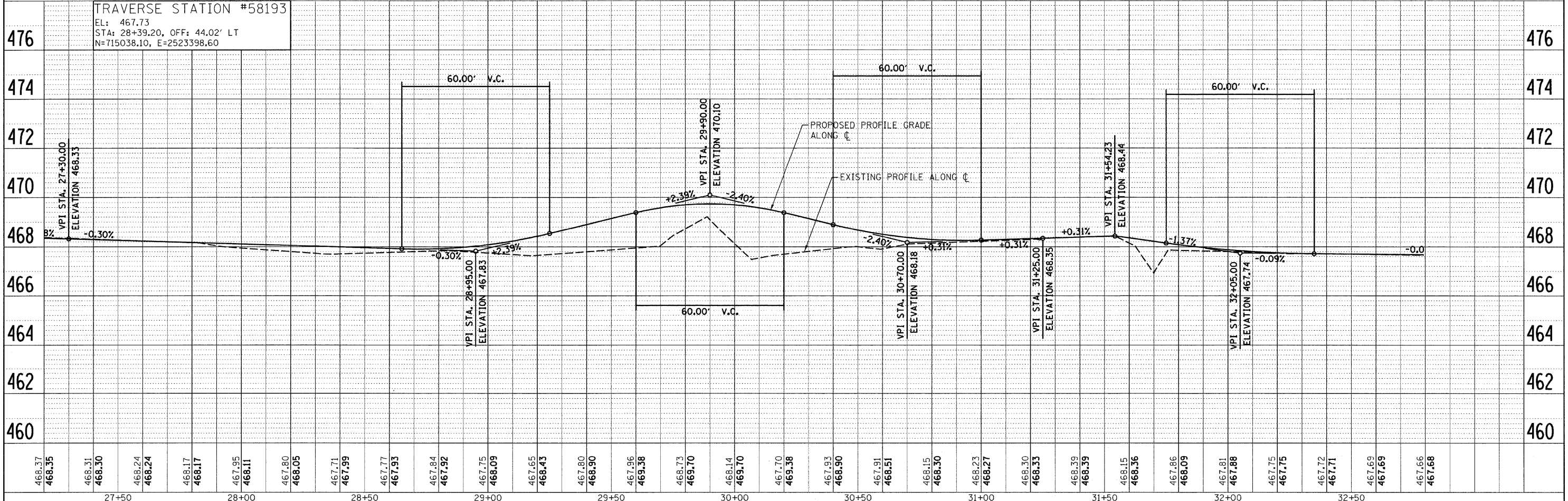
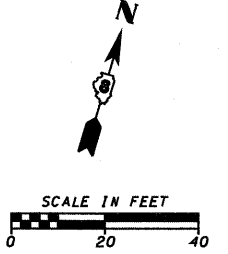
DATE	
BY	
REVISION	
NO.	
DATE	
BY	
REVISION	
NO.	

DATE	
BY	
REVISION	
NO.	
DATE	
BY	
REVISION	
NO.	



LEGEND

- APPROXIMATE CONSTRUCTION LIMITS
- - - EARTH SHOULDER
- EXISTING APPROXIMATE ROW
- EXISTING ROADWAY / PROPERTY LINE
- ▨ EXISTING ROADWAY
- ▨ PRCFES
- ▨ PRECAST REINFORCED CONCRETE FLARED END SECTION
- ▨ RCP
- ▨ REINFORCED CONCRETE PIPE



FILE NAME = H:\5819\NC_PP_5819_4.dgn	USER NAME = USERDESCR.	DESIGNED - DLD	REVISED -	STATE OF ILLINOIS DEPARTMENT OF TRANSPORTATION	BIKE TRAIL - PLAN AND PROFILE	F.A. RTE.	SECTION	COUNTY	TOTAL SHEETS	SHEET NO.
PLOT SCALE = 28.0000' / IN.	CHECKED -	DRAWN - KOJ	REVISED -			06-00025-00-BT	CLINTON	54	11	
PLOT DATE = 7/14/2008	DATE -	CHECKED -	REVISED -			CONTRACT NO. 97357				
		DATE -	REVISED -			FED. ROAD DIST. NO.	ILLINOIS FED. AID PROJECT			

HMG JOB NO 5819