

IL. RTE. 127

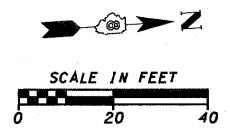
PAINT PAVEMENT MARKING
- LINE 12" (WHITE)

SIGN PANEL - ST
STA: 10+13
OFF: 8' LT

DETECTABLE WARNINGS

SIGN PANEL - B
STA: 10+25
OFF: 8' RT

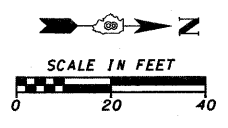
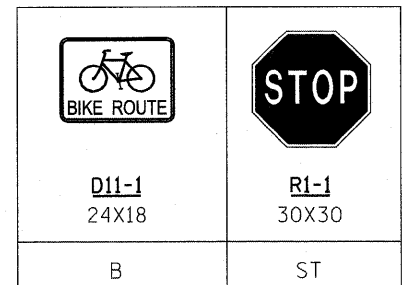
MATCH LINE STA 15+50



IL. RTE. 127

MATCH LINE STA 15+50

MATCH LINE STA 21+50



FILE NAME = H:\5619\NC_PVMT MARK_5819_1.dgn	USER NAME = _USERDESCR_	DESIGNED - DLD	REVISED -	STATE OF ILLINOIS DEPARTMENT OF TRANSPORTATION	BIKE TRAIL - PAVEMENT MARKING, SIGNING & DETECTABLE WARNINGS	F.A. RTE.	SECTION	COUNTY	TOTAL SHEETS	SHEET NO.	
PLOT SCALE = 20,0000 "/> <td>CHECKED - KOJ</td> <td>REVISED -</td> <td>06-00025-00-BT</td> <td>CLINTON</td> <td>54</td> <td>24</td>	CHECKED - KOJ	REVISED -	06-00025-00-BT			CLINTON	54	24			
PLOT DATE = 7/16/2008	DATE -	REVISED -	CONTRACT NO. 97357								
			FED. ROAD DIST. NO.			ILLINOIS FED. AID PROJECT					
HENRY, MEISENHEIMER & GENDE, INC., LAKE RD. P.O. BOX 70, CARLYLE, IL. 62231 PHONE (618)-594-3711 WWW.HMGENGINEERS.COM						SCALE:	SHEET NO.	OF	SHEETS	STA.	TO STA.

HMG JOB NO 5819