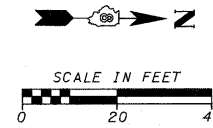



IL. RTE. 127

MATCH LINE STA 21+50

MATCH LINE STA 27+50



WILLIAM ROAD

SIGN PANEL - BW
STA: 32+07.00
OFF: 97' LT

SIGN PANEL - BW
STA: 30+73.00
OFF: 48' LT

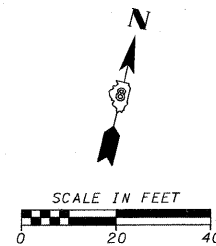
DETECTABLE WARNINGS

SIGN PANEL - ST
STA: 31+11
OFF: 8' RT

PAINT PAVEMENT MARKING
- LINE 12" (WHITE)

SIGN PANEL - ST
STA: 31+66
OFF: 8' LT

MCDONALD'S



MATCH LINE STA 27+50

MATCH LINE STA 34+00

FILE NAME = H:\5619\CVT MARK_5619_2.dgn

USER NAME = _USERDESCR.
DESIGNED - DLD
DRAWN - KOJ
CHECKED -
PLOT DATE = 7/16/2008

REVISOR -
REVISION -
DATE -

REVISOR -
REVISION -
DATE -

STATE OF ILLINOIS
DEPARTMENT OF TRANSPORTATION

BIKE TRAIL - PAVEMENT MARKING, SIGNING & DETECTABLE WARNINGS

SCALE: SHEET NO. OF SHEETS STA. TO STA.

F.A. RTE.	SECTION	COUNTY	TOTAL SHEETS	SHEET NO.
	06-00025-00-BT	CLINTON	54	25
FED. ROAD DIST. NO.			ILLINOIS FED. AID PROJECT	
CONTRACT NO. 97357				