

F.A. RTE.	SECTION	COUNTY	TOTAL SHEETS	SHEET NO.
782	114B-2	GALLATIN	62	1

CONTRACT NO. 98887

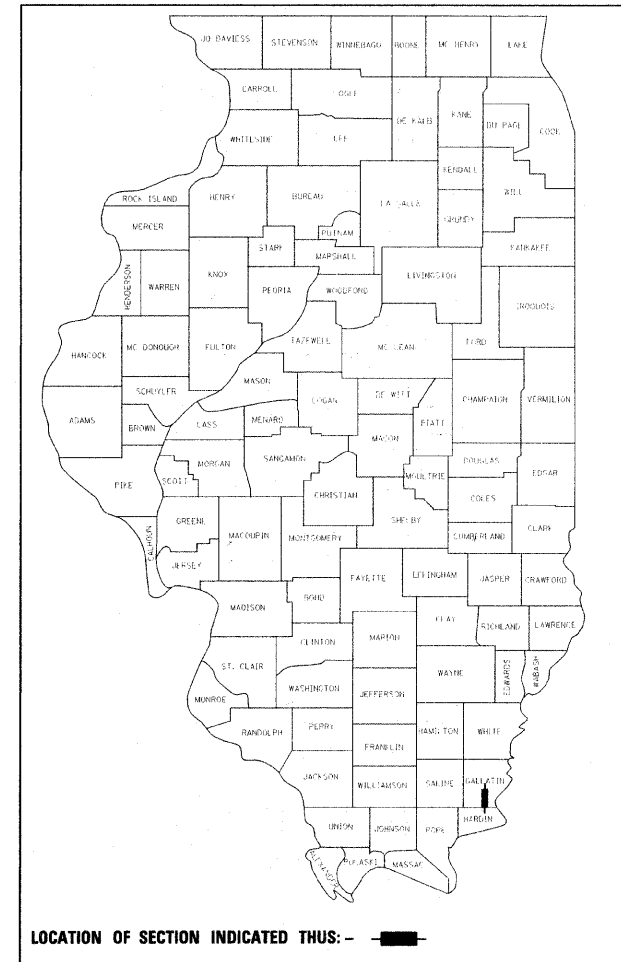
STATE OF ILLINOIS
DEPARTMENT OF TRANSPORTATION
DIVISION OF HIGHWAYS

**PROPOSED
HIGHWAY PLANS**

FAP ROUTE 782 (ILL. 1)
SECTION 114B-2
GALLATIN COUNTY
PROJECT: BRF-0782(011)
C-99-032-08
STRUCTURE REPLACEMENT ON
IL 1 OVER BEAVER CREEK

FOR INDEX OF SHEETS, SEE SHEET NO. 3
FOR SUMMARY OF QUANTITIES, SEE SHEETS NO. 4-7

D-99-030-04



LOCATION OF SECTION INDICATED THUS: - [black rectangle] -

TRAFFIC DATA

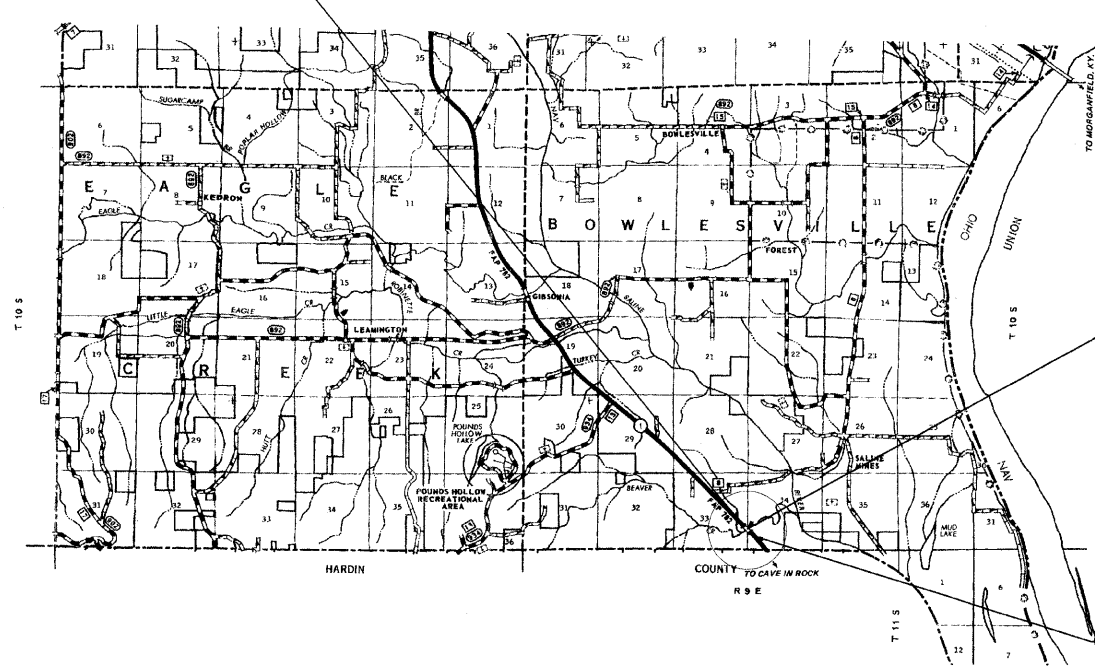
2008 ADT = 2420 WITH 24.4% TRUCKS
POSTED SPEED = 55 MPH

TOWNSHIP

BOWLESVILLE



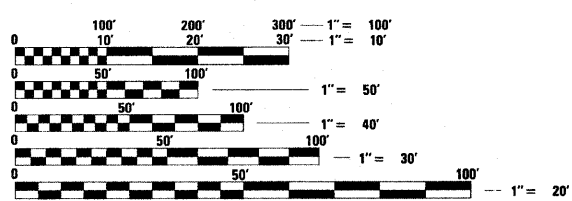
PROPOSED PROJECT BEGINS
STATION 800+00.00



PROPOSED BRIDGE


OVER BEAVER CREEK
STRUCTURE NUMBER 030-0024
ONE SPAN 63" WEB PLATE GIRDER BRIDGE
132'-0" BK TO BK ABUTMENTS; 32' CLEAR WIDTH
CENTERLINE STRUCTURE STATION 803+60.00
EXISTING STRUCTURE NUMBER 030-0008

PROPOSED PROJECT ENDS
STATION 807+20.00



FULL SIZE PLANS HAVE BEEN PREPARED USING STANDARD
ENGINEERING SCALES. REDUCED SIZED PLANS WILL NOT
CONFORM TO STANDARD SCALES. IN MAKING MEASUREMENTS
ON REDUCED PLANS, THE ABOVE SCALES MAY BE USED.

J.U.L.I.E.
JOINT UTILITY LOCATION INFORMATION FOR EXCAVATION
1-800-892-0123 or www.julie1call.com



NET LENGTH OF ROADWAY: 588.0 FEET
NET LENGTH OF STRUCTURE: 132.0 FEET
NET LENGTH OF PROJECT: 720.0 FEET

STATE OF ILLINOIS
DEPARTMENT OF TRANSPORTATION
DIVISION OF HIGHWAYS

SUBMITTED June 18, 20 08
Man C. James
DEPUTY DIRECTOR OF HIGHWAYS, REGION ENGINEER

August 15, 20 08
Eric E. Harn
ENGINEER OF DESIGN AND ENVIRONMENT

August 15, 20 08
Christine M. Reed
DIRECTOR OF HIGHWAYS, CHIEF ENGINEER

**PRINTED BY THE AUTHORITY
OF THE STATE OF ILLINOIS**

CONTRACT NO. 98887

PROJECT ENGINEER: CHARLES STEIN
DESIGN ENGINEER: GEORGE SHEPARD
CENTREX 782-4554
1831 549-2171