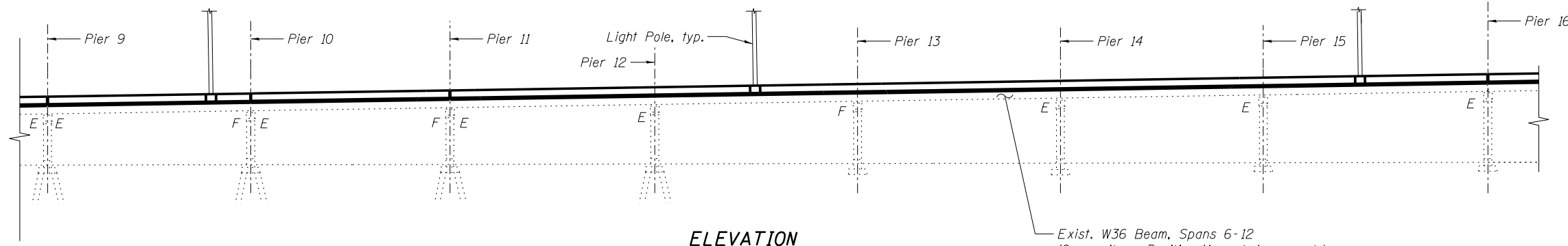


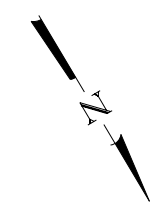
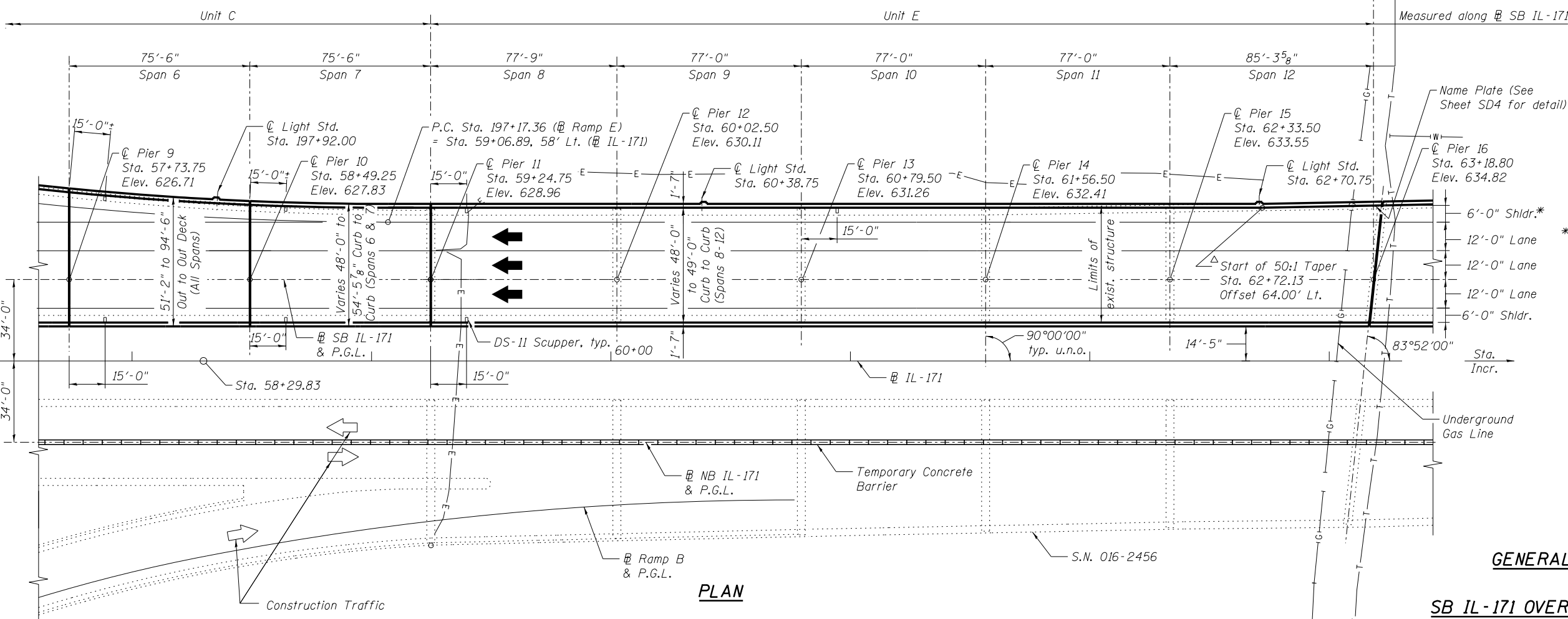
EXISTING UTILITY LEGEND

- E—E— Underground Electric Line
- T—T— Underground Telephone Line
- G—G— Underground Gas Line
- W—W— Underground Water Line



973'-3⁵/₈" ϕ of Pier 4 to ϕ of Pier 16

Limits of Protective Shield



*Minimum, width varies

NOTE:

All elevations in the proposed plans are based on NAVD88 Datum. Elevations in the existing plans are based on the NGVD29 Datum. NGVD29 Elev. 584.50 = NAVD88 Elev. 584.22.

**GENERAL PLAN AND ELEVATION
UNIT C & E
SB IL-171 OVER DES PLAINES RIVER VALLEY
FAP 372 - SECTION 2013-038B-R
COOK COUNTY
STATION 58+29.83
STRUCTURE NO. 016-2457**

benesch
engineers · scientists · planners
Alfred Benesch & Company
205 North Michigan Avenue, Suite 2400
Chicago, Illinois 60601
312-565-0450 Job No. 10093

FILE NAME = 0162457_60J16_003.gpe.dgn
PLOT SCALE =
PLOT DATE = 12/20/2013

USER NAME = ksnider	DESIGNED - DTS	REVISED -
	CHECKED - AAY	REVISED -
	DRAWN - RMG	REVISED -
	CHECKED - KJN	REVISED -

**STATE OF ILLINOIS
DEPARTMENT OF TRANSPORTATION**

SHEET NO. S03 OF S083 SHEETS

F.A.P. RTE.	SECTION	COUNTY	TOTAL SHEETS	SHEET NO.
372	2013-038B-R	COOK	821	378
CONTRACT NO. 60J16			ILLINOIS FED. AID PROJECT	

Y:\chicago\100005\100093\Eng_Docs\Phase_1\1\SN_016-2456-2457-1st-Ave-over-Des-Plaines-River-Valley\Final\0162457_60J16_003.gpe.dgn 3:36:39 PM 8/6/2014